

# BOROUGH COUNCIL OF KING'S LYNN AND WEST NORFOLK

## POLLING DISTRICTS AND POLLING PLACES

**Polling District** – the area created by the division of a constituency, division or ward into smaller parts, within which a polling place can be determined which is convenient to the electors – **Responsibility of the Council to designate**

**Polling Place** – the area in which polling stations will be selected by the Returning Officer – **Responsibility of the Council to designate**

**Polling Station** – the room or building where the poll takes place – **Responsibility of the Returning Officer to designate**

<u>Ward</u>	<u>Map Reference/Polling District</u>	<u>Area of Polling Place</u>	<u>Polling Station</u>	<u>2.5.2019</u> <u>Ward</u> <u>Electorate</u>
Airfield (2)	(1) SL6 - Pentney	The Parish of Pentney	Village Hall, Back Road, Pentney	4,593
	(2) WC6 - Fincham	The Parish of Fincham	Memorial Hall, High Street, Fincham	
	(3) WC7 - Stradsett	The Parish of Stradsett and that part of the Parish of Fincham containing its Polling Station	Memorial Hall, High Street, Fincham	
	(4) WD6 - Marham	The Parish of Marham with the exception of Upper Marham airbase and married quarters plus those private houses on Squires Hill from the vicinity of its junction with Pine Avenue to the Burnthouse Drove/Ladywood Road junction	Village Hall, School Lane, Marham	
	(4) WE1 - Marham (Upper Marham)	Upper Marham airbase and married quarters plus those private houses on Squires Hill from the vicinity of its junction with Pine Avenue to the Burnthouse Drove/Ladywood Road junction	Sandringham Centre, Upper Marham	

<u>Ward</u>	<u>Map Reference/Polling District</u>	<u>Area of Polling Place</u>	<u>Polling Station</u>	<u>2.5.2019</u> <u>Ward</u> <u>Electorate</u>
	(5) WF6 - Shouldham	The Parish of Shouldham		
	(6) WF7 - Shouldham (Shouldham Thorpe)	The Parish of Shouldham Thorpe and that part of the Parish of Shouldham containing its Polling Station	Village Hall, Eastgate Street, Shouldham Village Hall, Eastgate Street, Shouldham	
	(7) WG6 - Wormegay	The Parish of Wormegay and that part of the Parish of Tottenhill containing its Polling Station	Village Hall, Whin Common Road, Tottenhill	
	(8) WP6 - Crimplesham	The Parish of Crimplesham and that part of the Parish of West Dereham containing its Polling Station	Village Hall, Church Road, West Dereham	
	(9) XD1 - Runcton Holme	The Parish of Runcton Holme		
Bircham with Rudhams (1)	(10) RL1 - North Creake	The Parish of North Creake	Parish Hall, Downham Road, Runcton Holme	
	(11) RM1 - South Creake	The Parish of South Creake	Village Hall, Church Street, North Creake	2,354
	(12) RP6 - Syderstone	The Parish of Syderstone	South Creake Memorial Pavilion, The Green	
	(13) RP7 - Bagthorpe with Barmer	The Parish of Bagthorpe with Barmer and that part of the Parish of Syderstone containing its Polling Station	Amy Robsart Village Hall, The Street, Syderstone	
	(14) RR6 - Bircham	The Parish of Bircham	Amy Robsart Village Hall, The Street, Syderstone	
			Social Club, Church Lane, Bircham	

<u>Ward</u>	<u>Map Reference/Polling District</u>	<u>Area of Polling Place</u>	<u>Polling Station</u>	<u>2.5.2019</u> <u>Ward</u> <u>Electorate</u>
	(15) RS6 - East Rudham	The Parish of East Rudham	Village Hall, School Road, East Rudham	
	(16) RS7 - West Rudham	The Parish of West Rudham and that part of the Parish of East Rudham containing its Polling Station	Village Hall, School Road, East Rudham	
	(17) RT6 - Houghton	The Parish of Houghton and that part of the Parish of Harpley containing its Polling Station	Village Hall, Nethergate Street, Harpley	
Brancaster (1)	(18) PP1 – Old Hunstanton	The Parish of Old Hunstanton	St Mary the Virgin Church, Church Road, Old Hunstanton	2,134
	(19) PQ1 - Brancaster (Brancaster Ward)	The Brancaster Parish Ward of Brancaster Parish	Simms Reeve Institute, Main Road, Brancaster	
	(20) PQ7 - Titchwell	The Parish of Titchwell and that part of the Parish of Brancaster (Brancaster Ward) containing its Polling Station	Simms Reeve Institute, Main Road, Brancaster	
	(19) PR6 - Brancaster (Staithe Ward)	The Staithe Parish Ward of Brancaster Parish	Village Hall, Main Road, Brancaster Staithe	
	(21) PS1 – Holme-Next-The-Sea	The Parish of Holme-Next-The-Sea	Village Hall, 24 Kirkgate Street, Holme-Next-The-Sea	
	(22) PT6 - Thornham	The Parish of Thornham	Village Hall, High Street, Thornham	
	(23) PV1 - Ringstead	The Parish of Ringstead	Village Hall, High Street, Ringstead	

<u>Ward</u>	<u>Map Reference/Polling District</u>	<u>Area of Polling Place</u>	<u>Polling Station</u>	<u>2.5.2019</u> <u>Ward</u> <u>Electorate</u>
<b>Burnham Market &amp; Docking (1)</b>	(24) RA7 - Choseley	The Parish of Choseley and that part of the Parish of Thornham containing its Polling Station	Village Hall, High Street, Thornham	2,260
	(25) RH6 - Burnham Market	The Parish of Burnham Market	Village Hall, Beacon Hill Road, Burnham Market	
	(26) RH7 - Burnham Norton	The Parish of Burnham Norton and that part of the Parish of Burnham Market containing its Polling Station	Village Hall, Beacon Hill Road, Burnham Market	
	(27) RJ6 - Burnham Overy	The Parish of Burnham Overy	Village Hall, New Road, Burnham Overy Staithe	
	(28) RK6 - Burnham Thorpe	The Parish of Burnham Thorpe and that part of the Parish of Burnham Market containing its Polling Station	Village Hall, Beacon Hill Road, Burnham Market	
	(29) RA1 - Docking	The Parish of Docking with the exception of the former RAF Bircham Newton site and the former married quarters now known as Monks Close	The Doctor Ripper Memorial Hall, High Street, Docking	
	(29) RA8 - Docking	The Parish of Docking that is the former RAF Bircham Newton site and the former married quarters now known as Monks Close and that part of the Parish of Bircham containing its Polling Station	Social Club, Church Lane, Bircham	
	(30) RN6 - Stanhoe	The Parish of Stanhoe	The Reading Room, Cross Lane, Stanhoe	
	(31) RN7 - Barwick	The Parish of Barwick and that part of the Parish of Stanhoe containing its Polling Station	The Reading Room, Cross Lane, Stanhoe	



<u>Ward</u>	<u>Map Reference/Polling District</u>	<u>Area of Polling Place</u>	<u>Polling Station</u>	<u>2.5.2019</u> <u>Ward</u> <u>Electorate</u>
<b>Clenchwarton (1)</b>	<b>(32)</b> ST1 - Clenchwarton	The Parish of Clenchwarton	Memorial Hall, Black Horse Road, Clenchwarton	2,312
	<b>(33)</b> SV2 - Tilney All Saints	The Parish of Tilney All Saints	Village Hall, 19 Church Road, Tilney All Saints	
<b>Denver (1)</b>	<b>(34)</b> WA6 - Ryston (known as Bexwell)	The Parish of Ryston (known as Bexwell) and that part of the Parish of Denver containing its Polling Station	Village Hall, Denver	2,023
	<b>(35)</b> WM1 - Denver	The Parish of Denver excluding the Whitehall Farm area	Village Hall, Denver	
	<b>(36)</b> WM6 - Fordham	The Parish of Fordham and that part of the Parish of Denver containing its Polling Station	Village Hall, Denver	
	<b>(34)</b> WM7 - Ryston	The Parish of Ryston (not known as Bexwell) and that part of the Parish of Denver containing its Polling Station	Village Hall, Denver	
	<b>(37)</b> WN6 - West Dereham	The Parish of West Dereham	Village Hall, Church Road, West Dereham	
	<b>(35)</b> WT7 - Denver	The Parish of Denver known as the Whitehall Farm area and that part of the Parish of Downham Market (Downham Old Town Ward) containing its Polling Station	Town Hall, Bridge Street, Downham Market	
	<b>(38)</b> XA6 - Hilgay (Hilgay Ward)	The Hilgay Parish Ward of Hilgay Parish	Village Hall, High Street, Hilgay	

<u>Ward</u>	<u>Map Reference/Polling District</u>	<u>Area of Polling Place</u>	<u>Polling Station</u>	<u>2.5.2019</u> <u>Ward</u> <u>Electorate</u>
<b>Dersingham (2)</b>	(39) RD6 - Anmer	The Parish of Anmer and that part of the Parish of Flitcham cum Appleton containing its Polling Station	Community Centre, Church Road, Flitcham cum Appleton	5,219
	(40) RE1 - Dersingham	The Parish of Dersingham	St Cecilia's, Mountbatten Road, Dersingham	
	(41) RF1 - Ingoldisthorpe	The Parish of Ingoldisthorpe	Church Room, 36 Hill Road, Ingoldisthorpe	
	(42) RG6 - Shernborne	The Parish of Shernborne and that part of the Parish of Ingoldisthorpe containing its Polling Station	Church Room, 36 Hill Road, Ingoldisthorpe	
	(43)RX6 - Sandringham	The Parish of Sandringham excluding the area known as Wolferton	Village Hall, West Newton	
	(43) RY6 - Sandringham (Wolferton)	That part of the Parish of Sandringham known as Wolferton	Village Hall, West Newton	
<b>Downham Old Town (1)</b>	(44) WA1 – Downham Market (Downham Old Town Parish Ward)	The Downham Old Town Parish Ward of Downham Market Parish	Town Hall, Bridge Street, Downham Market	2,289
<b>East Downham (1)</b>	(45) WA3 – Downham Market (East Downham Parish Ward)	The East Downham Parish Ward of Downham Market Parish	Dance Studio, Alive Downham Leisure Centre, Bexwell Road, Downham Market	2,160
<b>Emneth &amp; Outwell (2)</b>	(46) TH6 - Emneth	The Parish of Emneth	Central Hall, 11 Gaultree Square, Emneth	3,990

<u>Ward</u>	<u>Map Reference/Polling District</u>	<u>Area of Polling Place</u>	<u>Polling Station</u>	<u>2.5.2019</u> <u>Ward</u> <u>Electorate</u>
	(47) TJ1 - Outwell	The Parish of Outwell	St Andrews Methodist Church, Isle Road, Outwell	
Fairstead (2)	(48) PD1 – Fairstead	That part of King's Lynn bounded by, but not including, Queen Elizabeth Way until it meets the railway line to Leziate. Proceed in a north westerly direction until the junction with the drain and then north north easterly until Pulkey Wood. Then bear west along Plantation Way path. Continue due north along the west side of Gayton Road cemetery, until reaching Gayton Road. Travel east along the rear boundary of properties on Gayton Road, until the junction with Winston Churchill Drive. Continue along Gayton Road back to Queen Elizabeth Way, excluding Minster Court	Fairstead Community Centre, Centre Point, King's Lynn	4,589
	PD2 - Fairstead		Minster Court, Fairstead, King's Lynn	
Feltwell (2)	(38) XB6 - Hilgay (Ten Mile Bank Ward)	The Ten Mile Bank Parish Ward of Hilgay Parish	Village Hall, Station Road, Ten Mile Bank	4,102
	(49) XC1 – Southery	The Parish of Southery	Village Hall, Recreation Drive, Southery	
	(50) XH1 – Feltwell (Feltwell Ward)	The Feltwell Parish Ward of Feltwell Parish	Methodist Church, Bell Street, Feltwell	
	(50) XJ6 – Feltwell (Anchor Ward)	The Anchor Parish Ward of Feltwell Parish and that part of Southery Parish containing its Polling Station	Village Hall, Recreation Drive, Southery	
	(51) XK1 – Hockwold-Cum-Wilton	The Parish of Hockwold-Cum-Wilton	Village Hall, Main Street, Hockwold-Cum-Wilton	

<u>Ward</u>	<u>Map Reference/Polling District</u>	<u>Area of Polling Place</u>	<u>Polling Station</u>	<u>2.5.2019</u> <u>Ward</u> <u>Electorate</u>
<b>Gayton &amp; Grimston (2)</b>	(52) SE1 – Grimston	The Parish of Grimston to the east of the vertical line drawn from the Lynn Road/Chequers Road junction, to Back Lane (east of Walnut Cottages), to Vong Lane (east of Vong Farm) and then to Watery Lane (east of sewage works), heading south until it meets the parish boundary, and that part of Pott Row containing its polling station	Village Hall, Cliffe-en-Howe Road, Pott Row	4,863
	(53) SE7 – Congham	The Parishes of Hillington and Congham	The Norfolk Hospice, Tapping House Club, Wheatfields, Hillington PE31 6BH	
	(52) SF1 – Grimston (Pott Row)	The Parish of Grimston to the west of the vertical line drawn from the Lynn Road/Chequers Road junction, to Back Lane (east of Walnut Cottages), to Vong Lane (east of Vong Farm) and then to Watery Lane (east of sewage works), heading south until it meets the parish boundary	Village Hall, Cliffe-en-Howe Road, Pott Row	
	(54) SF2 – Roydon	The Parish of Roydon and that part of the Parish of Grimston (Pott Row) containing its Polling Station	Village Hall, Cliffe-en-Howe Road, Pott Row	
	(55) SG1 – Gayton (Gayton Ward)	The Gayton Parish Ward of Gayton Parish	The Jubilee Hall, Lynn Road, Gayton	
	(55) SG2 – Gayton (Gayton Thorpe Ward)	The Gayton Thorpe Parish Ward of Gayton Parish and that part of the Parish of Gayton (Gayton Ward) containing its Polling Station	The Jubilee Hall, Lynn Road, Gayton	

<u>Ward</u>	<u>Map Reference/Polling District</u>	<u>Area of Polling Place</u>	<u>Polling Station</u>	<u>2.5.2019</u> <u>Ward</u> <u>Electorate</u>
Gaywood Chase (1)	(56) SH6 – Leziate	The Parish of Leziate	Village Hall, Brow of the Hill, Leziate	
	(57) SH7 – Bawsey	The Parish of Bawsey and that part of the Parish of Leziate containing its Polling Station	Village Hall, Brow of the Hill, Leziate	
	(58) SK6 – East Walton	The Parish of East Walton and that part of the Parish of West Acre containing its Polling Station	Village Hall, Sandy Lane, West Acre	
	(59) SN1 – East Winch (East Winch Ward)	The East Winch Parish Ward of East Winch Parish	Village Hall, Station Road, East Winch	
	(59) SN2 – East Winch (West Bilney Ward)	The West Bilney Parish Ward of East Winch Parish and that part of East Winch (East Winch Parish Ward) containing its Polling Station	Village Hall, Station Road, East Winch	
	(60) PK1	Area of PK1 Polling District comprising the streets of: Aberdeen Street, Avenue Road, Bransby Close, Extons Gardens, Extons Place, Extons Road, Fayers Terrace, Graham Street, Holcombe Avenue, Kings Avenue, Mount Street, Park Avenue, Russell Street, Silfield Terrace, Tennyson Road, Yoxford Court and any new developments in the area bounded by those streets	Goodwins Hall Care Home, Goodwins Road, King's Lynn	
	(60) PL1	Area of PL1 Polling District comprising the streets of: Gaywood Road (23-161, 24-130), Homeland Road, King George V Avenue, Milton Avenue, Princes Way, Swiss Terrace, Tennyson Avenue and any new developments in the area bounded by those streets	King's Centre, Wellesley Street	2,156



<u>Ward</u>	<u>Map Reference/Polling District</u>	<u>Area of Polling Place</u>	<u>Polling Station</u>	<u>2.5.2019</u> <u>Ward</u> <u>Electorate</u>
	(60) PL2	Area of PL2 Polling District comprising the streets of: Archdale Street, Dodmans Close, Eagle Yard, Eastgate Street, Gaywood Road (2-14, 3-19), Highgate and any new developments bounded by those streets	King's Centre, Wellesley Street	
Gaywood Clock (1)	(61) PB1	Area of PB1 Polling District comprising the streets of: Ailmar Close, Bagge Road, Bailey Place, Bishops Road, Dawber Close, De Grey Road, Gayton Road (6-28), Gaywood Hall Drive, Hall View Road, Henry Bell Close, Hulton Road, Ingleby Close, King John Avenue, Lancaster Road, Larkspur Close, Leicester Avenue, Lynn Road (2-42, 7-81), Oak Circle, Orchard Lane, Parkway, Pleasance Close, Queen Mary Road, Raleigh Road, Raynham Close, River Lane (1B-1D), St. Faith's Drive (22-21), Thoresby Avenue, Thurlin Road, Wootton Road (2 Flats @1) and any new developments in the area bounded by those streets	St Raphael Club, Parkway, King's Lynn	2,229
	(61) PB2	Area of PB2 Polling District comprising the streets of: Beulah Street, Eastfields Close, Methuen Avenue, Millie Court, Orchard Court, River Lane (2-12, 5-49), Salters Road (11-41), St. Faith's Drive (3-18), Swan Lane, Wootton Road (White Horse-201) and any new developments in the area bounded by those streets	King's Lynn Bowls Club, Beulah Street, King's Lynn	

<u>Ward</u>	<u>Map Reference/Polling District</u>	<u>Area of Polling Place</u>	<u>Polling Station</u>	<u>2.5.2019</u> <u>Ward</u> <u>Electorate</u>
Gaywood North Bank (3)	(62) PC1	Area of PC1 Polling District comprising the streets of: Anne's Close, Ashbey Road, Ayre Way, Balmoral Road, Barnwell Road, Blackford, Blenheim Road, Brancaster Close, Bridge Place, Burghley Road, Burnham Avenue, Castle Close, Chew Court, Churn Court, Cogra Court, Colney Court, Dairy Way (1-33, 38-2), Draycote Close, Earsham Drive, Eastern Yard, Edinburgh Avenue, Elsing Drive, Euston Way, Fenland Road, Gaskell Way, Golf Close, Grafton Close, Grafton Road, Gresham Close, Grimston Road, Hemington Close, Hinchbrook Close, Houghton Avenue, Ickworth Close, Kendle Way, Langley Road, Levers Close, Lexham Road, Lilac Wood, Mannington Place, Meadowvale Gardens, Peckover Way, Queen Elizabeth Avenue, Rainsthorpe, Redfern Close, Reffley Lane, Riverside, Riverview Way (25-29), Russett Close, Ryley Close, Sandringham Road, Seathwaite Road, Sorrel Court, Spring Close, Temple Road, Vancouver Court, Wootton Road (170, 203-209, 224-414) and any new developments bounded by those streets	Reffley Community Hall, Reffley Lane, King's Lynn	6,522

<u>Ward</u>	<u>Map Reference/Polling District</u>	<u>Area of Polling Place</u>	<u>Polling Station</u>	<u>2.5.2019</u> <u>Ward</u> <u>Electorate</u>
	(62) PC2	Area of PC2 Polling District comprising the streets of: Adelaide Avenue, Amber Court, Arundel Drive, Baldock Drive, Bedford Drive, Bevis Way, Braeburn Close, Brett Way, Camfrey, Chapel Terrace, Charlock, Clifford Burman Close, Clifton Road, Crofters Close, Daseleys Close, Dawnay Avenue, Empire Avenue, Evelyn Way, Fern Road, Festival Close, Ffolkes Drive, Folly Court, Folly Grove, Galyon Road, Grey Sedge, Hall Road, Hill Road, James Close, Kingcup, Lea Way, Low Road, Magnolia Drive, Marsh Lane, Mill Lane, Millfields, Monkshood, Morello Court, New Street, Nuthall Crescent, Orchard Crescent, Penrose Close, Peppers Green, Reeves Avenue, Samphire, Segrave Road, Shelford Drive, Somersby Close, South Wootton Lane, Spenser Road, Spring Sedge, Suffield Way, Tamarisk, Tawny Sedge, Victoria Close, Waterden Close, Westhorpe Close, White Sedge, Willow Park, Winter Nelis Way, Wootton Road (176-218, 211-363) and any new developments in the area bounded by those streets	King's Lynn Masonic Centre, Hamburg Way, King's Lynn	
	(62) PC3	Area of PC3 Polling District comprising the streets of: Buttercup Close, Dairy Way (35-85, 84-40), Riverview Way (2-8, 1-25), Vole Court and any new developments bounded by those streets	Reffley Community Hall, Reffley Lane, King's Lynn	
Heacham (2)	(63) PU1 – Heacham	The Parish of Heacham	Public Hall, Station Road, Heacham	4,578

<u>Ward</u>	<u>Map Reference/Polling District</u>	<u>Area of Polling Place</u>	<u>Polling Station</u>	<u>2.5.2019</u> <u>Ward</u> <u>Electorate</u>
<b>Hunstanton (2)</b>  <b>Massingham with Castle Acre (1)</b>	(64) RC1 – Sedgeford	The Parish of Sedgeford	Village Hall, Jarvie Close, Sedgeford	
	(65) RB6 – Fring	The Parish of Fring and that part of the Parish of Sedgeford containing its Polling Station	Village Hall, Jarvie Close, Sedgeford	
	(66) PN1 – Hunstanton	The Parish of Hunstanton	Town Hall, The Green, Hunstanton	3,709
	(67) RX7 – Flitcham Cum Appleton	The Parish of Flitcham Cum Appleton which is the area of Appleton Farm and that part of the Parish of Sandringham containing its Polling Station	Village Hall, West Newton	2,457
	(67) SA1 – Flitcham Cum Appleton	The Parish of Flitcham Cum Appleton which is not the area of Appleton Farm	Community Centre, Church Road, Flitcham cum Appleton	
	(68) SB1 – Great Massingham	The Parish of Great Massingham	Village Hall, Station Road, Great Massingham	
	(69) SB7 – Little Massingham	The Parish of Little Massingham and that part of the Parish of Great Massingham containing its Polling Station	Village Hall, Station Road, Great Massingham	
	(70) SC1 – Harpley	The Parish of Harpley	Village Hall, Nethergate Street, Harpley	
	(71) SD6 – Hillington	The Parishes of Hillington and Congham	The Norfolk Hospice, Tapping House Club, Wheatfields, Hillington PE31 6BH	

<u>Ward</u>	<u>Map Reference/Polling District</u>	<u>Area of Polling Place</u>	<u>Polling Station</u>	<u>2.5.2019</u> <u>Ward</u> <u>Electorate</u>
	(72) SJ6 – Castle Acre	The Parish of Castle Acre	Village Hall, Pye's Lane, Castle Acre	
	(73) SM6 – West Acre	The Parish of West Acre	Village Hall, Sandy Lane, West Acre	
<b>Methwold (1)</b>	(74) XL1 – Methwold	The Parish of Methwold with the exception of that part of the track North of B1388 above Poppylot Farm for 750m approximately. Then North west for 750m approximately and continuing in a northerly direction up to Broad Drove with Duchy Farm on the east and New Severalls Farm (Cooks Farm) on the east at the junction with Broad Drove. Follow the drain in a northerly direction up to the reservoir on the west just before the parish boundary on the River Wissey	Fenton Room, St George's Hall, Methwold	2,013
	(74) XM6 – Methwold	The Parish of Methwold that is skirted by the track North of B1388 above Poppylot Farm for 750m approximately. Then North west for 750m approximately and continuing in a northerly direction up to Broad Drove with Duchy Farm on the east and New Severalls Farm (Cooks Farm) on the east at the junction with Broad Drove. Follow the drain in a northerly direction up to the reservoir on the west just before the parish boundary on the River Wissey and that part of the Parish of Feltwell containing its Polling Station	Methodist Church, Bell Street, Feltwell	
	(75) XN1 – Northwold – (Northwold Ward)	The Northwold Parish Ward of Northwold	Village Hall, 43 School Lane, Northwold	



<u>Ward</u>	<u>Map Reference/Polling District</u>	<u>Area of Polling Place</u>	<u>Polling Station</u>	<u>2.5.2019</u> <u>Ward</u> <u>Electorate</u>
	(75) XP1 – Northwold (Whittington Ward)	The Whittington Parish Ward of Northwold Parish and that part of the Parish of Northwold (Northwold Ward) containing its Polling Station	Village Hall, 43 School Lane, Northwold	
<b>North Downham (1)</b>	(76) WA2 – Downham Market (North Downham Parish Ward)	The North Downham Parish Ward of Downham Market Parish	Sports Federation Building, Mill Lane, Downham Market	2,141
<b>North Lynn (2)</b>	(77) PE1 - North Lynn	An area bounded by a line beginning in the centre of the former John Kennedy Road level crossing and continuing along the centre of the carriageway before turning north to follow Edward Benefer Way. Firstly in a generally northerly direction up to a point east at the north west corner of the rear of Turbus Road. Continuing along the old east Sea Bank in a north easterly direction to the former Hunstanton Railway Line. Following a generally southerly direction to the end of Swan Lane at which point the boundary turns west along the Gaywood Chase boundary as far as the point at the end of Homeland Road where it meets St Margaret's and St. Nicholas' ward and the former docks rail line. The line then follows the former rail line back to the starting point at the level crossing	Discovery Youth Centre, Columbia Way, King's Lynn	4,315

<u>Ward</u>	<u>Map Reference/Polling District</u>	<u>Area of Polling Place</u>	<u>Polling Station</u>	<u>2.5.2019</u> <u>Ward</u> <u>Electorate</u>
	(77) PF1 - North Lynn	An area defined by a line drawn from the centre of where John Kennedy Road meets Edward Benefer Way and proceeding for 100m into the docks approach before turning west and following the south side of Alexandra Dock and on to the mid point of the river. Follow the river to a point due west of Point Cottages and turn north north east to the east bank of the river and follow as far as a point due east of Pierrepoint Farm where South Wootton ward begins and then turn first east for 150m and then south for 650m. Then proceed south easterly following Old Way drain continuing in a broadly south easterly direction towards Edward Benefer Way, then proceeding generally easterly to a point North of Edward Benefer Way, on the former Hunstanton Railway Line, then due South along the line to where it intersects with the Bawsey drain, then westwards and then south westwards back to the beginning	North Lynn Methodist Church, Losinga Road	
<b>Snettisham (1)</b>	<b>(78) PW1 - Snettisham</b>	The Parish of Snettisham	Memorial Hall, 10 Old Church Road, Snettisham	2,265
<b>South &amp; West Lynn (2)</b>	<b>(79) PG1</b>	Area of PG1 Polling District comprising the streets of Atbara Terrace, Back Lane, Baines Road, Baker Close, Beloe Crescent, Brompton Place, Bunnett Avenue, Burney Road, Diamond Street, Diamond Terrace, George Morley Court, Hardwick Narrows, Heron Lane, Hillen Road, Hockham Street, Keene Road, Kellard Place, Kitchener Street, Langham Street, Low Road, Metcalf Avenue, Mill Road, Minnow Avenue,	South Lynn Community Centre, 10 St Michael's Road, South Lynn	3,496

<u>Ward</u>	<u>Map Reference/Polling District</u>	<u>Area of Polling Place</u>	<u>Polling Station</u>	<u>2.5.2019</u> <u>Ward</u> <u>Electorate</u>
		Morley's Leet, Morston Drift, Ouse Avenue, Out South Gates, Panton Close, Pike Lane, Portland Place, Proctors Close, Queens Avenue, Ruddy Duck Lane, Saddlebow, Saddlebow Road, Sandpiper Way, St. Michael's Road, St. Valery Lane, Stickleback Lane, Sydney Terrace, The Portway, Whalers Farrow, Winfarthing Approach, Winfarthing Avenue, Wisbech Road and any new developments in the area bounded by those streets		
	(79) PH1	Area of PH1 Polling District comprising the streets of Bankside, Bentinck Way, Bird Close, Bramley Close, Buttercup Lane, Cedar Way, Cherry Tree Drive, Church Close, Clenchwarton Road, Clockcase Lane, Ferry Road, Ferry Square, Foxs Lane, Hare Road, Harrow Close, Kempe Road, Marham Close, Meadow Way, Orchard Grove, Poppyfields, Pullover Road, River Walk, Samphire Place, Sculthorpe Avenue, Snowdrop Close, St. Peter's Close, St. Peter's Road, St. Peter's Terrace, The Lows, Victoria Terrace, Vinery Close, Wallflower Lane, Whitehall Drive, Willow Tree Close and any new developments in the area bounded by those streets	West Lynn Social Club, St Peter's Road, West Lynn	
South Downham (1)	(80) WA4 – Downham Market (South Downham Parish Ward)	The South Downham Parish Ward of Downham Market Parish	Communal Room, Southfields, Downham Market	2,056
Springwood (1)	(81) PA1	Area of PA1 Polling District comprising the streets of: Baldwin Road, Barton Court, Courtnell Place, Elvington, Gayton Road (55-121, 30-140),	Minster Court, Fairstead, King's Lynn	2,155

<u>Ward</u>	<u>Map Reference/Polling District</u>	<u>Area of Polling Place</u>	<u>Polling Station</u>	<u>2.5.2019</u> <u>Ward</u> <u>Electorate</u>
		Gloucester Road, Grantly Court, Horton Road, Jermyn Road, Kensington Road, Kent Road, Lamport Court, Langland, Newby Road, Peterscourt, Queen Elizabeth Hospital, Queensway, Rodinghead, Sawston, Shepley Corner, Silver Hill, Suffolk Road and any new developments in the area bounded by those streets		
	(81) PA2	Area of PA2 Polling District comprising the streets of: Denmark Road, Field End Close, Field Lane, Field Road, Gayton Road (5-53), Lavender Court, Lavender Road, Leonard Close, New Road, Rosebery Avenue, Southfields, Wootton Road (4-166) and any new developments in the area bounded by those streets	King's Lynn Bowls Club, Beulah Street, King's Lynn	
St Margaret's with St Nicholas (2)	(82) PJ1	Area of PJ1 Polling District comprising the streets of: All Saints Street, Baker Lane, Birch Tree Close, Bridge Street, Carmelite Terrace, Checker Street, Church Lane, Church Street, Clough Lane, Coronation Walk, County Court Road, Cromwell Terrace, Ethel Terrace, Fisheries Walk, Florence Road, Freestone Court, Friars Street, Friars Walk, Gladstone Road, Granary Court, Guanock Terrace (2-52, 49-51), Gurney Road, High Street, Hillington Square, Horsleys Court, John Street, King's Staithe Lane, King's Staithe Square, London Road, Lynwood Terrace, Millfleet, Nelson Street, North Everard Street, Old Brewery Court, Old Hospital Mews, Pleasant Court, Priory Lane, Providence Street, Purfleet Place, Queen Street,	London Road Methodist Church	4,006

<u>Ward</u>	<u>Map Reference/Polling District</u>	<u>Area of Polling Place</u>	<u>Polling Station</u>	<u>2.5.2019</u> <u>Ward</u> <u>Electorate</u>
		Regent Place, Regent Way, Saturday Market Place, Seven Sisters Close, South Everard Street, South Lynn Plain, South Quay, South Street, Southgate Street, St. James Court, St. James Street, St. Margaret's Lane, St. Margaret's Place, Stonegate Street, Terrace Lane, Tower Place, Tower Street, Union Lane, Valingers Road, Whitefriars Cottages, Whitefriars Road, Whitefriars Terrace, Windsor Park, Windsor Road and any new developments in the area bounded by those streets		
	(82) PJ2	Area of PJ2 Polling District comprising the streets of: Argyle Street, Beech Road, Hardwick Road (Locum –Jo-Manda), Sidney Street, Somerville Road, Vancouver Avenue (14-68, 27-71) and any new developments in the area bounded by those streets	South Lynn Community Centre, 10 St Michael's Road, South Lynn	
	(82) PJ3	Area of PJ3 Polling District comprising the streets of: Charles Street, Chase Avenue, Edward Street, Goodwins Road (1-27, 2-54), Guanock Place, Guanock Terrace (1-43), Robert Street, Thomas Street, Vancouver Avenue (75-79, 74-88), William Street, York Road and any new developments in the area bounded by those streets	Goodwins Hall Care Home, Goodwins Road, King's Lynn	



<u>Ward</u>	<u>Map Reference/Polling District</u>	<u>Area of Polling Place</u>	<u>Polling Station</u>	<u>2.5.2019</u> <u>Ward</u> <u>Electorate</u>
	(82) PM1	Area of PM1 Polling District comprising the streets of: Albert Avenue, Albert Street, Albion Street, Austin Street, Blackfriars Road, Blackfriars Street, Broad Street, California Yard, Chapel Lane, Chapel Street, Edinburgh Court, Emmerich Court, Ferry Lane, Ferry Street, Fredricks Court, Hopmans Court, John Kennedy Road (1-10), Jubilee Court, Kettlewell Lane, King Street, Kirby Street, Littleport Street, Littleport Terrace, Market Lane, Marshall Street, Norfolk Street, Old Market Street, Old Sunway, Page Stair Lane, Paradise Road, Pilot Street, Portland Street, Purfleet Quay, Purfleet Street, Railway Road, St. Ann's Fort, St. Ann's Street, St. John's Terrace, St. Nicholas Close, St. Nicholas Street, Stanley Street, Tuesday Market Place, Water Lane, Waterloo Street, Wellesley Street, White Lion Court, Wyatt Street and any new developments in the area bounded by those streets	King's Centre, Wellesley Street	
<b>Terrington (2)</b>	(83) SU1 – Terrington St Clement	The Parish of Terrington St Clement	The Pavilion, Churchgate Way, Terrington St Clement	4,496
	(84) SW6 - Terrington St John	The Parish of Terrington St John	Methodist Church Hall, Ely Row, Terrington St John	
	(85) TB6 - Walpole Cross Keys	The Parish of Walpole Cross Keys	Jephson Hall, Sutton Road, Walpole Cross Keys	
<b>The Woottons (3)</b>	(86) RU1 - South Wootton	The Parish of South Wootton	Village Hall, 22 Church Lane, South Wootton	5,680

<u>Ward</u>	<u>Map Reference/Polling District</u>	<u>Area of Polling Place</u>	<u>Polling Station</u>	<u>2.5.2019</u> <u>Ward</u> <u>Electorate</u>
<b>Tilney, Mershe Lande &amp; Wiggshall (2)</b>	(87) RV6 - Castle Rising	The Parish of Castle Rising	Reading Room, Castle Rising	4,046
	(88) RW1 - North Wootton	The Parish of North Wootton	Village Hall, Priory Lane, North Wootton	
	(89) TF1 - Marshland St James	The Parish of Marshland St James	Marshland Hall, 156 to 158 Smeeth Road, Marshland St James PE14 8JB	
	(90) SX1 - Tilney St Lawrence (Tilney St Lawrence Ward)	The Tilney St Lawrence Parish Ward of Tilney St Lawrence Parish	Village Hall, Magdalen Road, Tilney St Lawrence	
	(90) SY1 - Tilney St Lawrence (Tilney Cum Islington) (Islington Ward)	The Islington Parish Ward of Tilney St Lawrence Parish and that part of Tilney St Lawrence (Tilney St Lawrence Ward) containing its Polling Station	Village Hall, Magdalen Road, Tilney St Lawrence	
	(91) XF1 - Wiggshall St Germans	The Parish of Wiggshall St. Germans excluding that part known as Wiggshall St Mary the Virgin	Memorial Hall, School Road, Wiggshall St Germans	
	(91) XF2 - Wiggshall St Germans (Wiggshall St Mary The Virgin)	The Parish of Wiggshall St Germans known as Wiggshall St Mary the Virgin	Memorial Hall, School Road, Wiggshall St Germans	
	(92) XG6 - Wiggshall St Mary Magdalen	The Parish of Wiggshall St Mary Magdalen	Village Hall, Park Crescent, Wiggshall St Mary Magdalen	
<b>Upwell &amp; Delph (2)</b>	(93) TK6 - Upwell	The area of the Parish of Upwell (not known as Christchurch, Lakesend or Three Holes)	Village Hall, 6 New Road, Upwell	4,958
	(93) TL6 - Upwell	The Parish of Upwell (known as Christchurch and Three Holes)	Village Hall, Squires Drove, Three Holes	

<u>Ward</u>	<u>Map Reference/Polling District</u>	<u>Area of Polling Place</u>	<u>Polling Station</u>	<u>2.5.2019</u> <u>Ward</u> <u>Electorate</u>
	(93) TM6 - Upwell	The Parish of Upwell (known as Lakesend).	Village Hall, Main Road, Lakesend	
	(94) WR1 - Wimbotsham	The Parish of Wimbotsham	Village Hall, Low Road, Wimbotsham	
	(95) WS6 - Stow Bardolph (East Stow Ward)	The East Stow Parish Ward of Stow Bardolph Parish	Village Hall, Holme Road, Stow Bridge	
	(95) WS7 - Stow Bardolph (West Stow Ward)	The West Stow Parish Ward of Stow Bardolph Parish and that part of the Parish of Stow Bardolph (East Stow Ward) containing its Polling Station	Village Hall, Holme Road, Stow Bridge	
	(96) WT6 - Downham West	The Parish of Downham West and that part of Downham Market (Downham Old Town) Parish Ward containing its Polling Station	Town Hall, Bridge Street, Downham Market	
	(97) WU6 - Nordelph	The Parish of Nordelph	Village Hall, High Street, Nordelph	
	(98) WV6 - Welney	The Parish of Welney	Parish Hall, Bedford Bank, Welney	
	(95) WW6 - Stow Bardolph (Barroway Drove Ward)	The Barroway Drove Parish Ward of Stow Bardolph Parish	Village Hall, 142 The Drove, Barroway Drove	

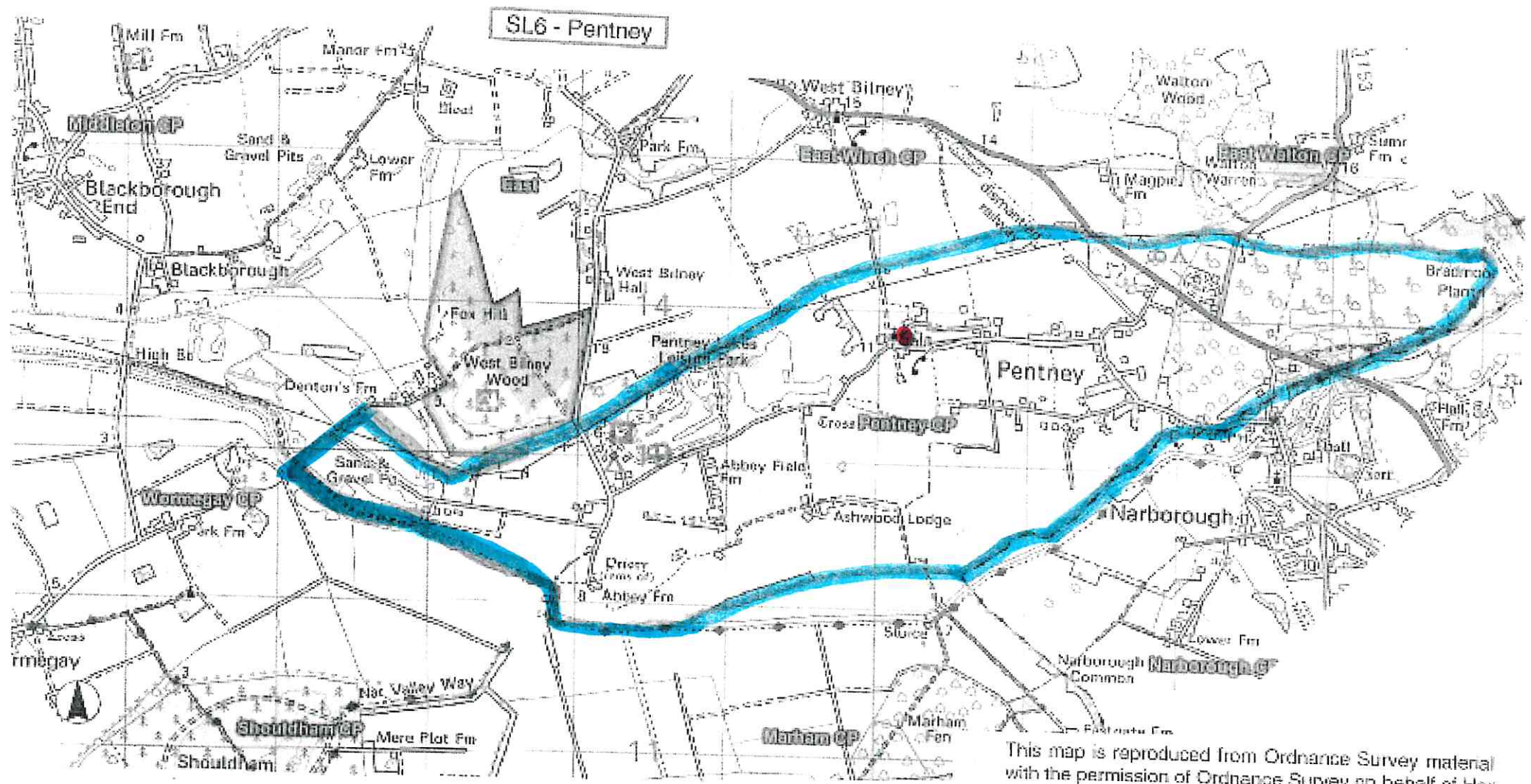
<u>Ward</u>	<u>Map Reference/Polling District</u>	<u>Area of Polling Place</u>	<u>Polling Station</u>	<u>2.5.2019</u> <u>Ward</u> <u>Electorate</u>
<b>Walsoken, West Walton &amp; Walpole (2)</b>	(99) TA6 – Walpole	The Parish of Walpole from a line commencing at the point on Market Lane where Walpole meets Walpole Cross Keys, travelling in a generally south westerly direction across Kirk Field. Continue south along Walpole West Drain until the junction with Folgate Lane and then continue north west to the point where it meets Mill Road. Circle the Old Inclosed Marsh until meeting the Borough boundary	Walpole St Peter Parish Hall, Church Road, Walpole	4,755
	(100) TC6 - Walpole Highway	The Parish of Walpole Highway	Village Hall, Hall Road, Walpole Highway	
	(99) TD6 - Walpole	The Parish of Walpole excluding the area bound by commencing at the point on Market Lane where Walpole meets Walpole Cross Keys, travelling in a generally south westerly direction across Kirk Field. Continue south along Walpole West Drain until the junction with Folgate Lane and then continue north west to the point where it meets Mill Road. Circle the Old Inclosed Marsh until meeting the Borough boundary	Walpole St Peter Parish Hall, Walpole	
	(101) TE1 - West Walton	The Parish of West Walton	Village Hall, Mill Road, West Walton	
	(102) TG6 - Walsoken (Main Ward)	The Main Parish Ward of Walsoken Parish	Legge Bourke Court, Chapnall Road, Walsoken	
	(102) TG7 - Walsoken (North Ward)	The North Parish Ward of Walsoken Parish and that part of the Parish of Walsoken (Main Ward) containing its Polling Station	Legge Bourke Court, Chapnall Road, Walsoken	

<u>Ward</u>	<u>Map Reference/Polling District</u>	<u>Area of Polling Place</u>	<u>Polling Station</u>	<u>2.5.2019</u> <u>Ward</u> <u>Electorate</u>
<b>Watlington (1)</b>	<b>(103)</b> WG2 - Tottenhill	The Parish of Tottenhill.	Village Hall, Whin Common Road, Tottenhill	2,207
	<b>(104)</b> XE1 - Watlington	The Parish of Watlington	Jubilee Hall, Church Road, Watlington	
<b>West Winch (2)</b>	<b>(105)</b> SP1 - Middleton	The Parish of Middleton	Village Hall, School Road, Middleton	3,995
	<b>(106)</b> SR1 - North Runcton (North Runcton Ward)	The North Runcton Parish Ward of North Runcton Parish	Village Meeting Place, The Green, North Runcton	
	<b>(107)</b> SS1 - West Winch (West Winch Ward)	The West Winch Parish Ward of West Winch Parish	Village Hall, William Burt Centre, Watering Lane, West Winch	
	<b>(107)</b> SS2 - West Winch (Setchey Ward)	The Setchey Parish Ward of West Winch Parish and that part of the Parish of West Winch (West Winch Ward) containing its Polling Station	Village Hall, William Burt Centre, Watering Lane, West Winch	
	<b>(106)</b> SS6 - North Runcton (Hardwick Ward)	The Hardwick Parish Ward of North Runcton Parish and that part of the Parish of West Winch (West Winch Ward) containing its Polling Station	Village Hall, William Burt Centre, Watering Lane, West Winch	
<b>Wissey (1)</b>	<b>(108)</b> WB6 - Barton Bendish	The Parish of Barton Bendish and that part of the Parish of Fincham containing its Polling Station	Memorial Hall, High Street, Fincham	2,203
	<b>(109)</b> WH6 - Boughton	The Parish of Boughton and that part of the Parish of Wereham containing its Polling Station	Village Hall, Church Road, Wereham	
	<b>(110)</b> WJ6 - Stoke Ferry	The Parish of Stoke Ferry	Community Centre, Wretton Road, Stoke Ferry	

<u>Ward</u>	<u>Map Reference/Polling District</u>	<u>Area of Polling Place</u>	<u>Polling Station</u>	<u>2.5.2019</u> <u>Ward</u> <u>Electorate</u>
	(111) WK6 - Wereham	The Parish of Wereham	Village Hall, Church Road, Wereham	
	(112) WL6 - Wretton	The Parish of Wretton and that part of the Parish of Stoke Ferry containing its Polling Station	Community Centre, Wretton Road, Stoke Ferry	
<b>TOTAL ELECTORATE</b>				119,326

\* Polling Places designated for these Polling Districts are outside the electoral area (Ward)

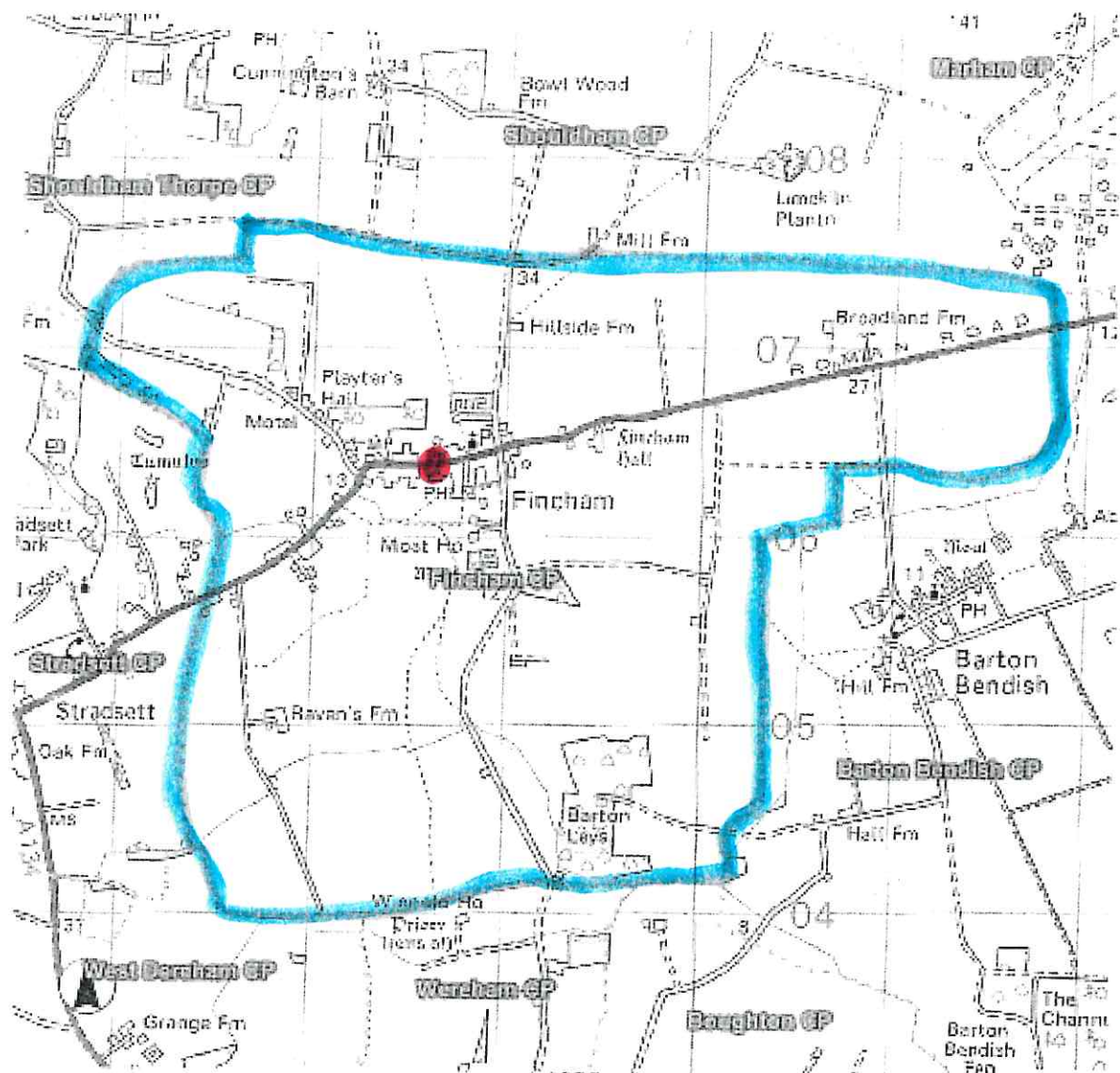




This map is reproduced from Ordnance Survey material with the permission of Ordnance Survey on behalf of Her Majesty's Stationery Office © Crown Copyright. Unauthorised reproduction infringes Crown Copyright and may lead to prosecution or civil proceedings. Borough Council of King's Lynn and West Norfolk LA086045.2000

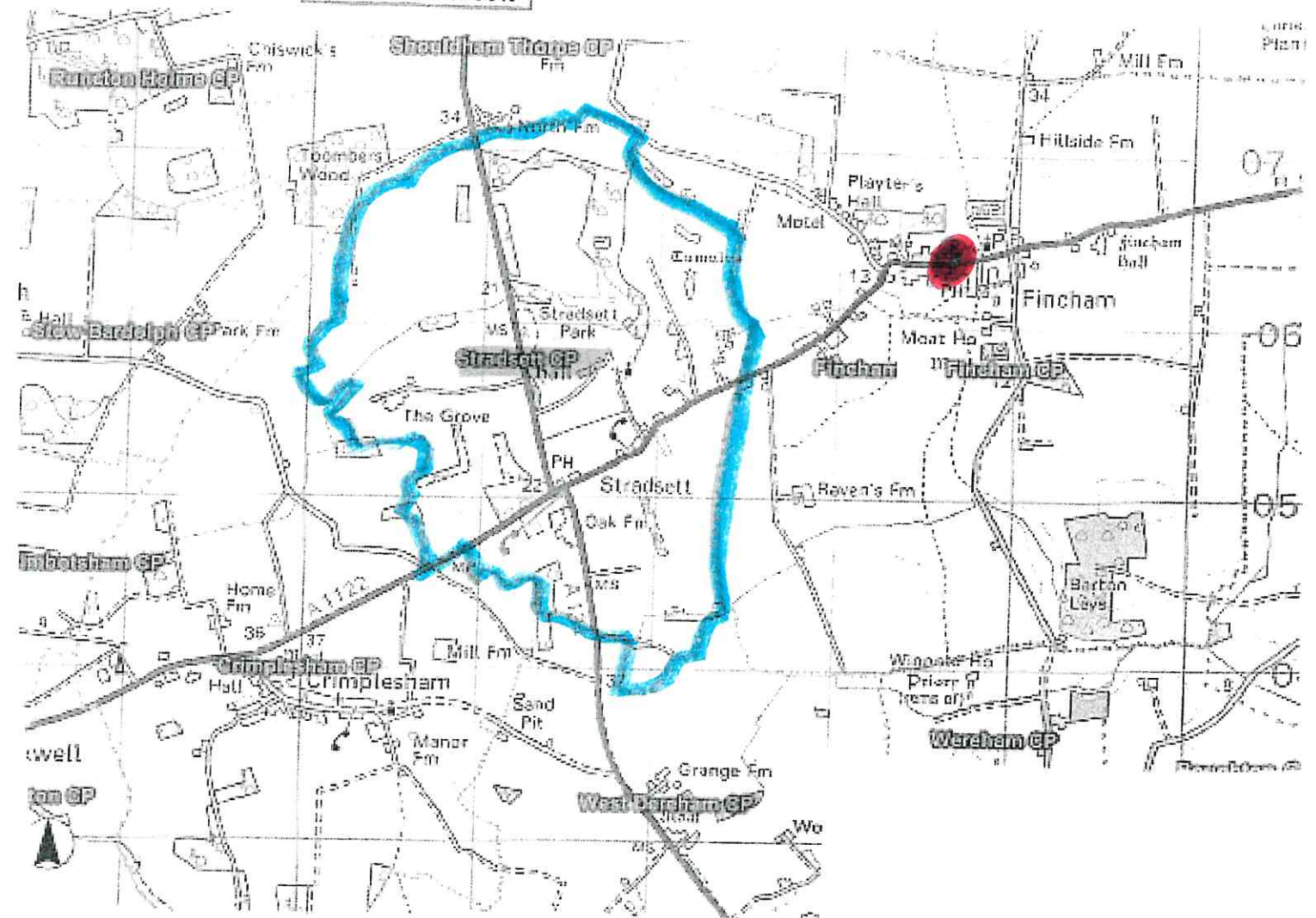


## WC6 - Fincham



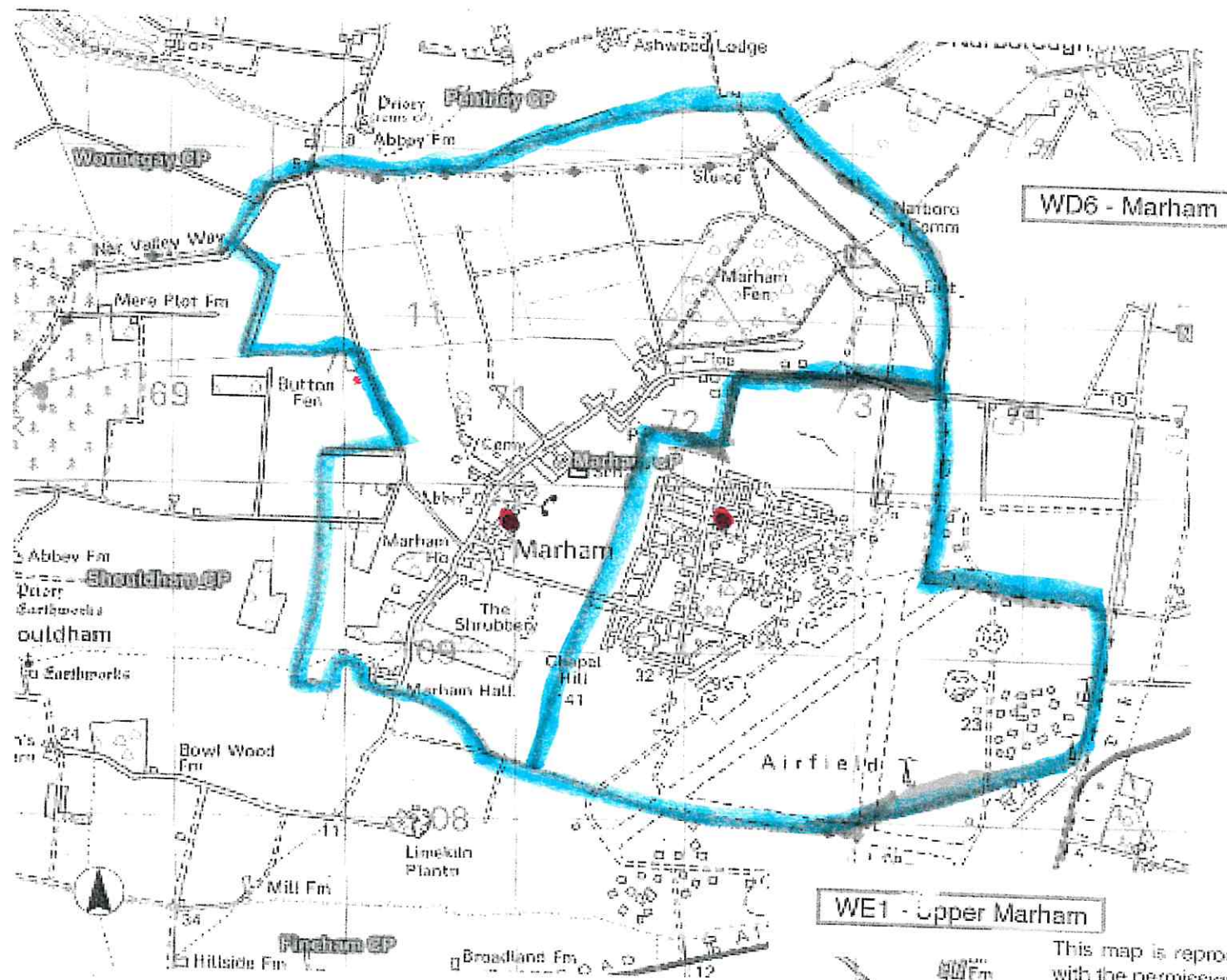
This map is reproduced from Ordnance Survey material with the permission of Ordnance Survey on behalf of Her Majesty's Stationary Office © Crown Copyright. Unauthorised reproduction infringes Crown Copyright and may lead to prosecution or civil proceedings. Borough Council of King's Lynn and West Norfolk LA088045.2000

## WC7 - Stradsett

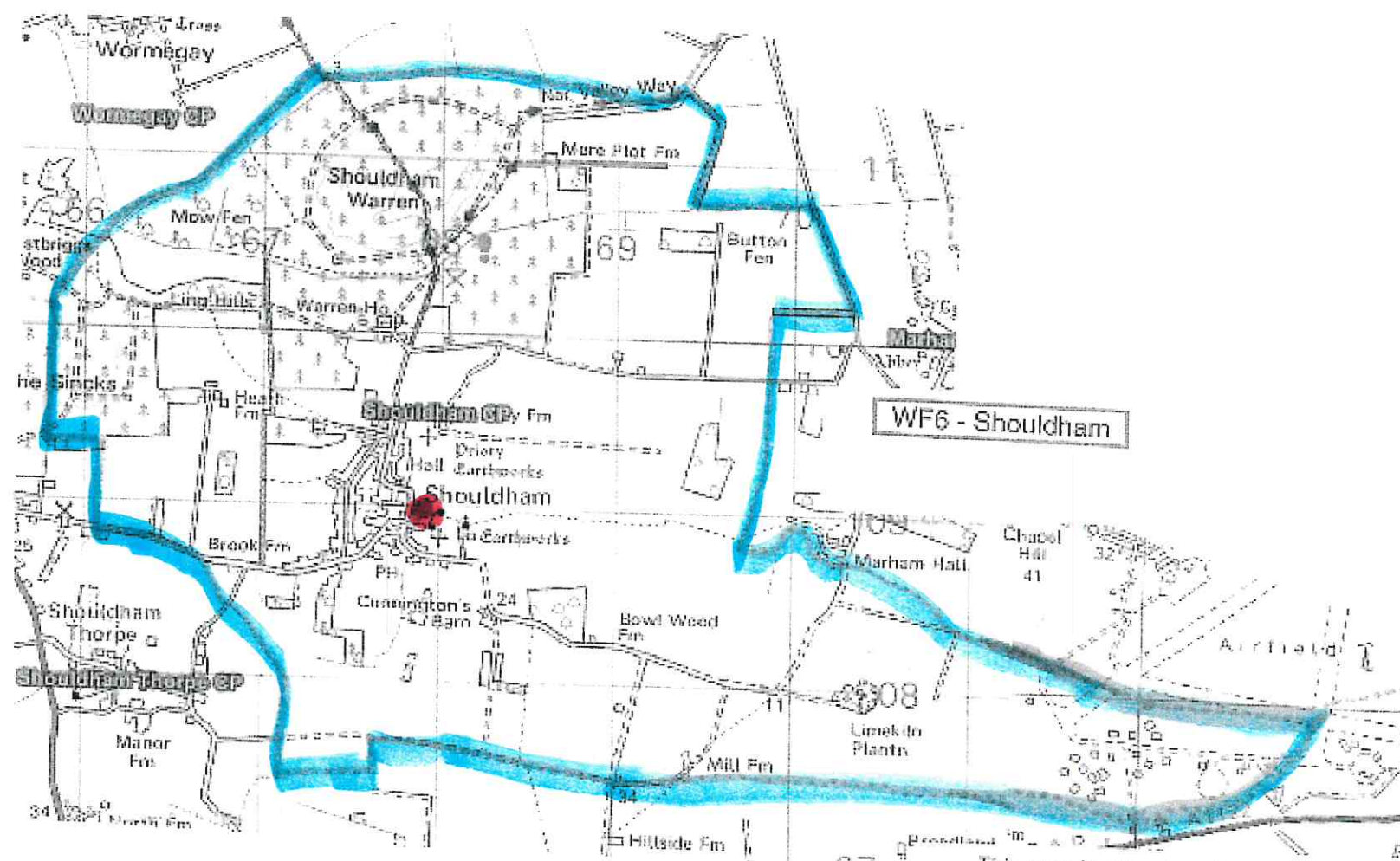


This map is reproduced from Ordnance Survey material with the permission of Ordnance Survey on behalf of Her Majesty's Stationery Office © Crown Copyright. Unauthorised reproduction infringes Crown Copyright and may lead to prosecution or civil proceedings. Borough Council of King's Lynn and West Norfolk LA096D45.2000





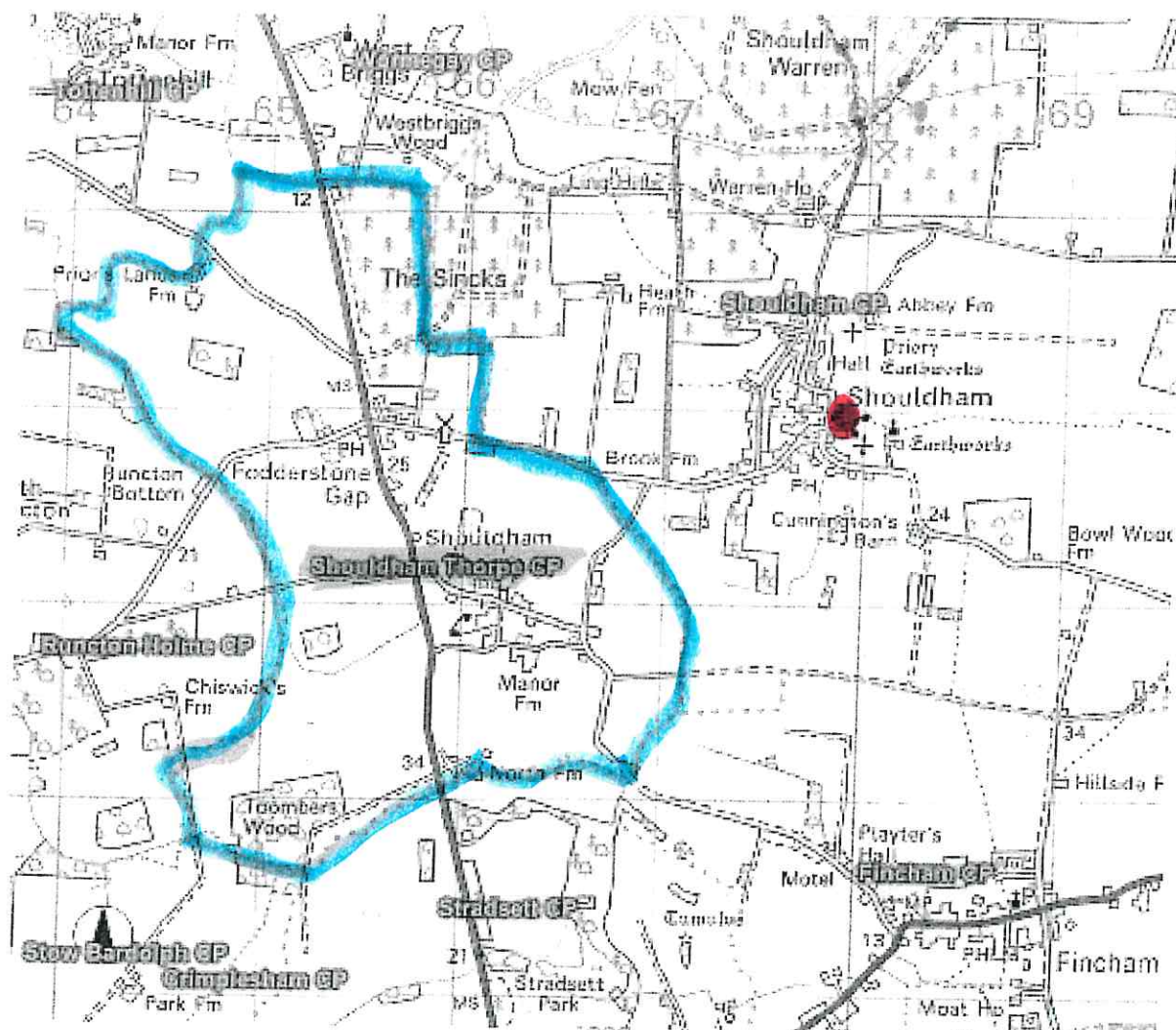
This map is reproduced from Ordnance Survey material with the permission of Ordnance Survey on behalf of Her Majesty's Stationery Office © Crown Copyright. Unauthorised reproduction infringes Crown Copyright and may lead to prosecution or civil proceedings. Borough Council of King's Lynn and West Norfolk LA086045.2000



This map is reproduced from Ordnance Survey material with the permission of Ordnance Survey on behalf of Her Majesty's Stationery Office © Crown Copyright. Unauthorised reproduction infringes Crown Copyright and may lead to prosecution or civil proceedings. Borough Council of King's Lynn and West Norfolk LA086045.2000

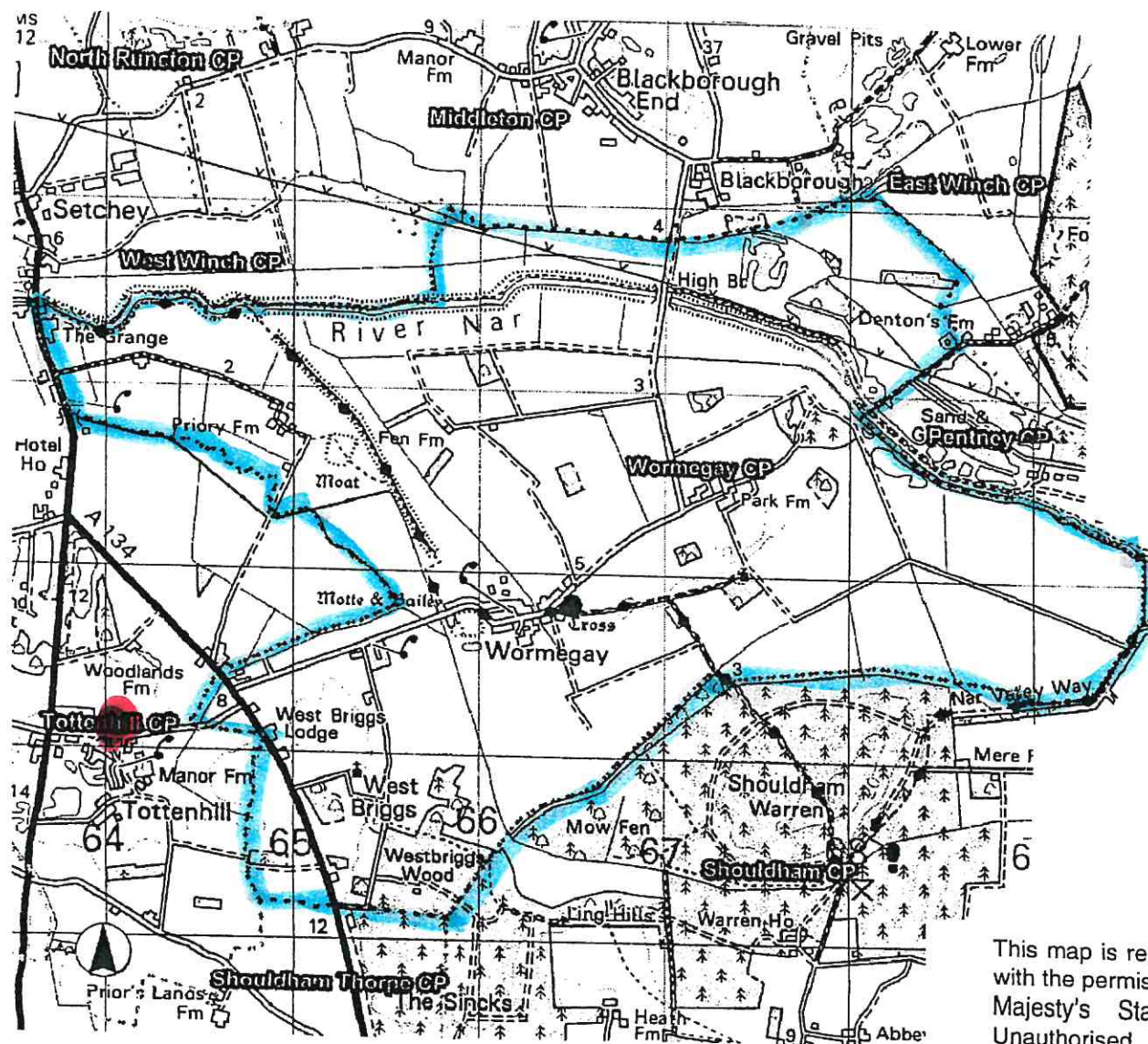


## WF7 - Shouldham Thorpe



This map is reproduced from Ordnance Survey material with the permission of Ordnance Survey on behalf of Her Majesty's Stationery Office © Crown Copyright. Unauthorised reproduction infringes Crown Copyright and may lead to prosecution or civil proceedings. Borough Council of King's Lynn and West Norfolk LA088045.2000

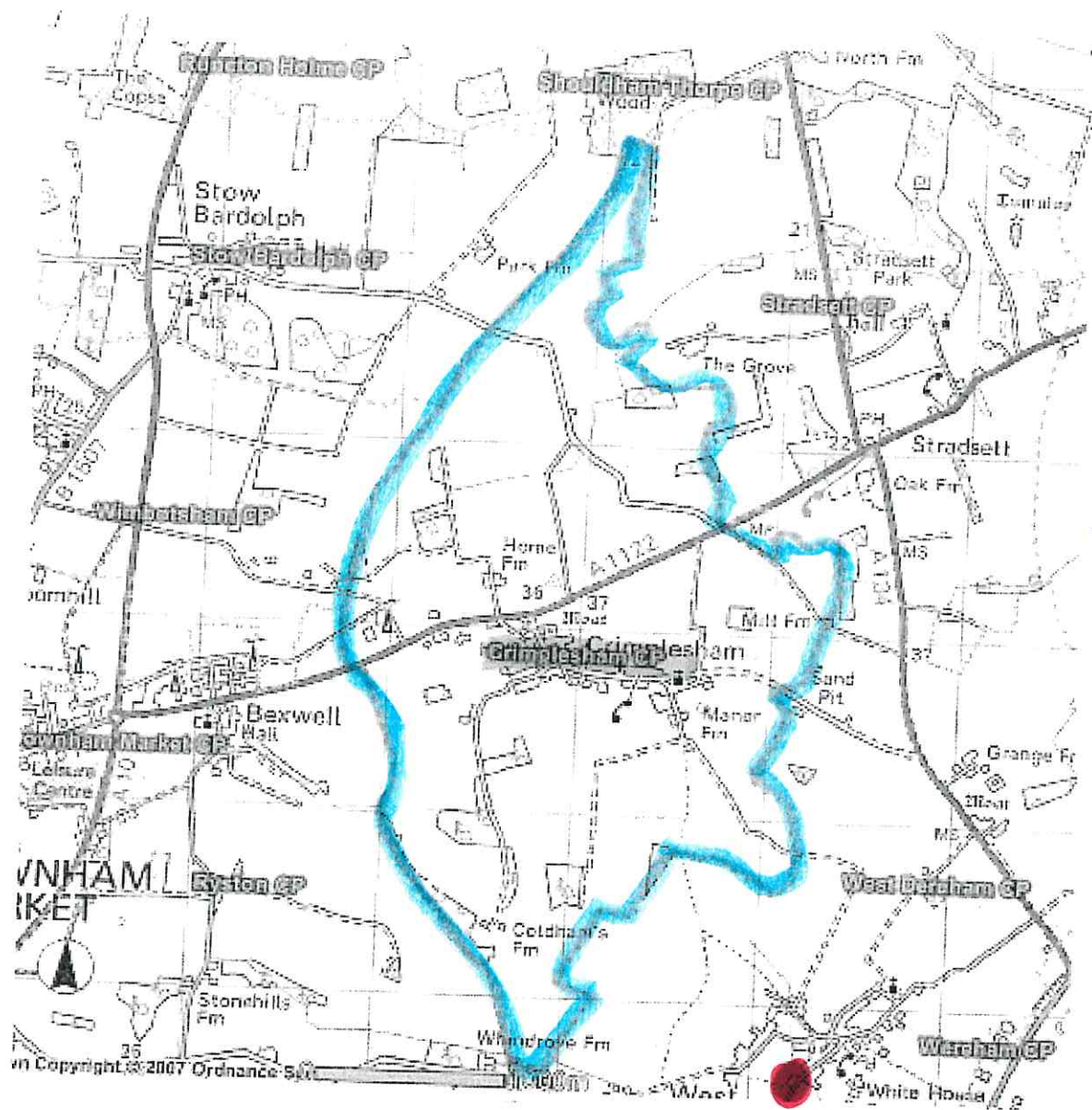
## WG6 - Wormegay



This map is reproduced from Ordnance Survey material with the permission of Ordnance Survey on behalf of Her Majesty's Stationary Office © Crown Copyright. Unauthorised reproduction infringes Crown Copyright and may lead to prosecution or civil proceedings. Borough Council of King's Lynn and West Norfolk LA086045.2000



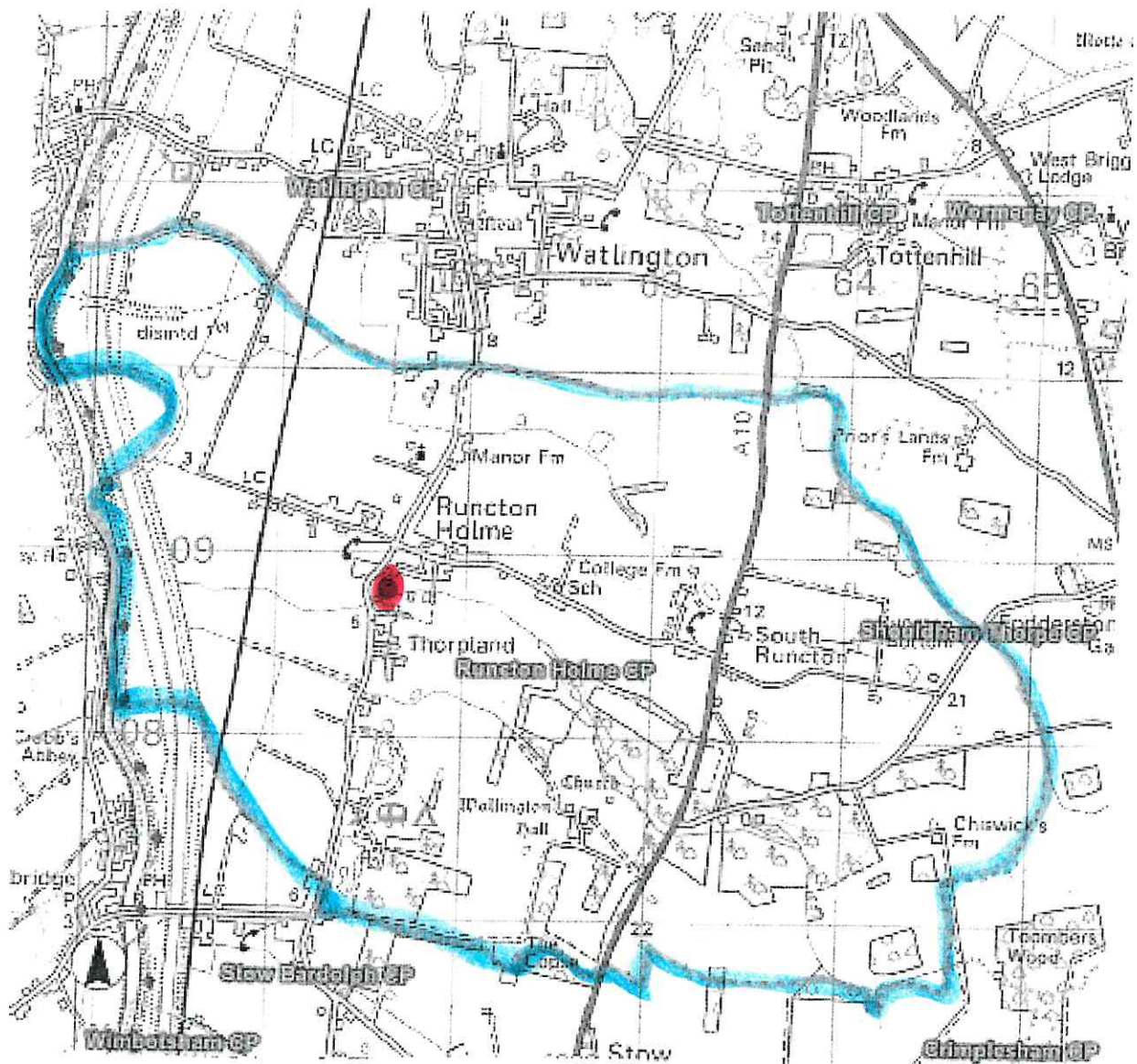
WP6 - Crimplesham



This map is reproduced from Ordnance Survey material with the permission of Ordnance Survey on behalf of Her Majesty's Stationery Office © Crown Copyright. Unauthorised reproduction infringes Crown Copyright and may lead to prosecution or civil proceedings. Borough Council of King's Lynn and West Norfolk LA086045.2000

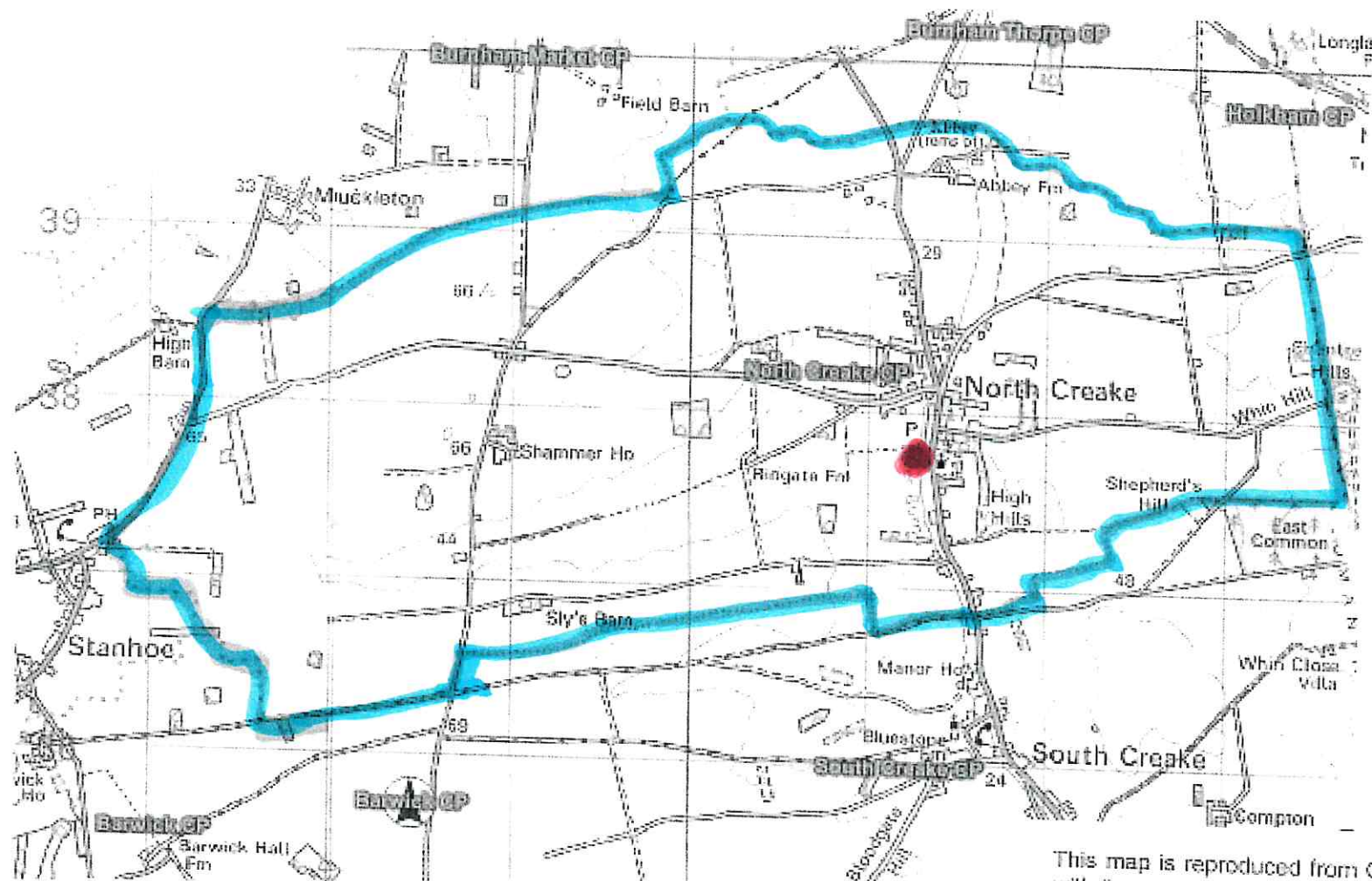


## XD1 - Runcion Holme



This map is reproduced from Ordnance Survey material with the permission of Ordnance Survey on behalf of Her Majesty's Stationery Office © Crown Copyright. Unauthorised reproduction infringes Crown Copyright and may lead to prosecution or civil proceedings. Borough Council of King's Lynn and West Norfolk LA086045.2000

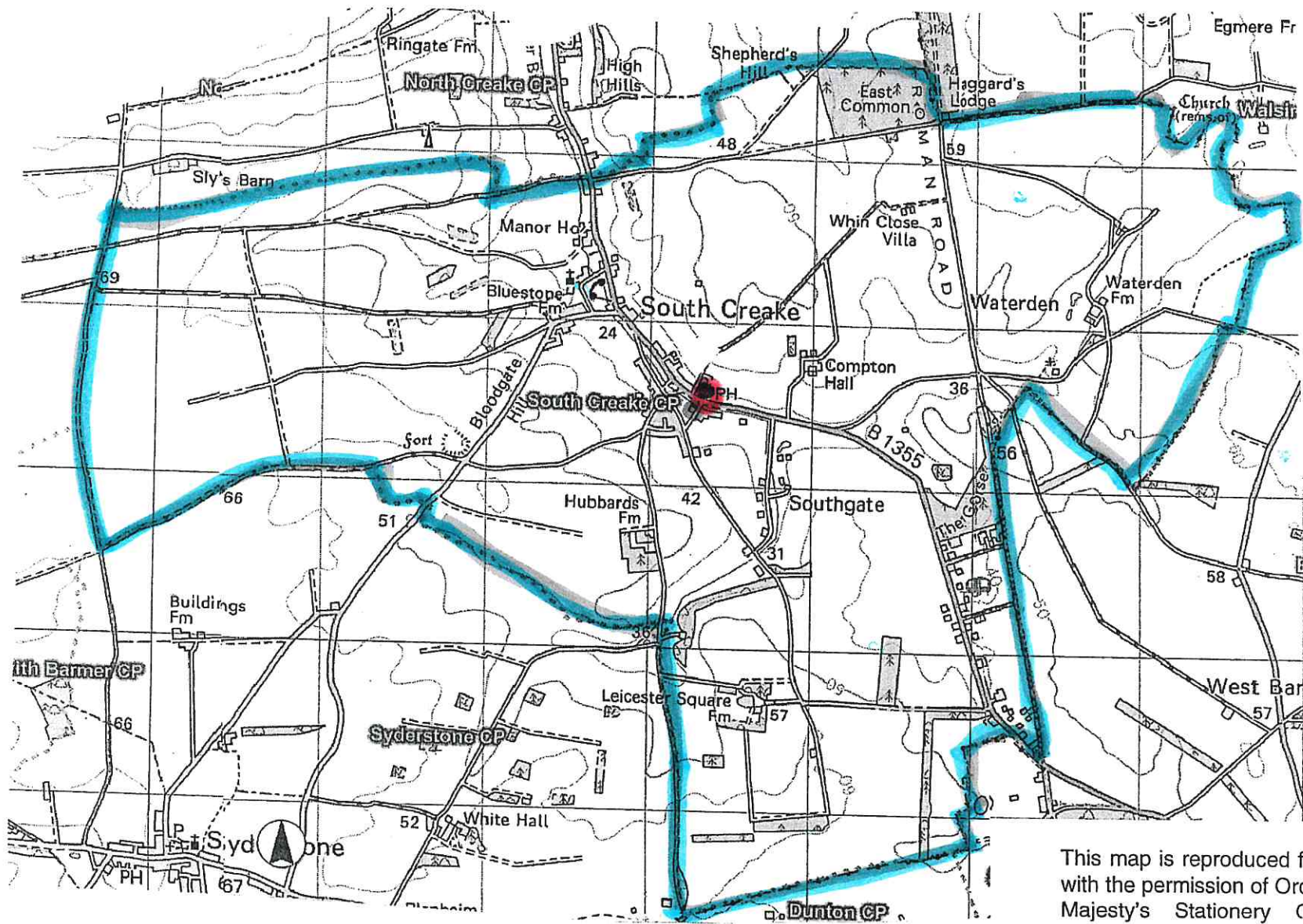
## RL1 - North Creake



This map is reproduced from Ordnance Survey material with the permission of Ordnance Survey on behalf of Her Majesty's Stationary Office © Crown Copyright. Unauthorised reproduction infringes Crown Copyright and may lead to prosecution or civil proceedings. Borough Council of King's Lynn and West Norfolk LA086045.2000

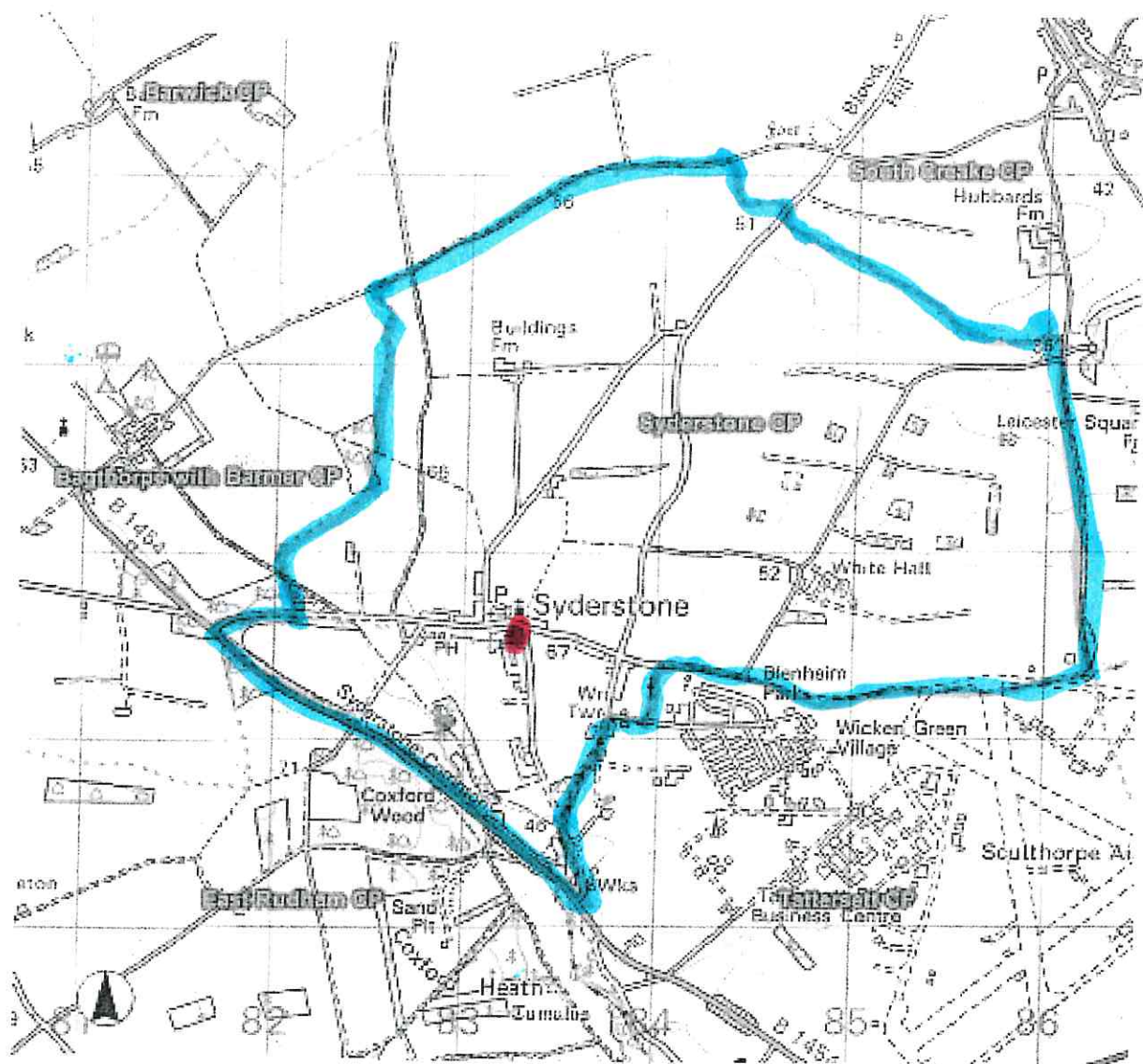


# RM1 - South Creake



This map is reproduced from Ordnance Survey material with the permission of Ordnance Survey on behalf of Her Majesty's Stationery Office © Crown Copyright. Unauthorised reproduction infringes Crown Copyright and may lead to prosecution or civil proceedings. Borough Council of King's Lynn and West Norfolk LA086045.2000

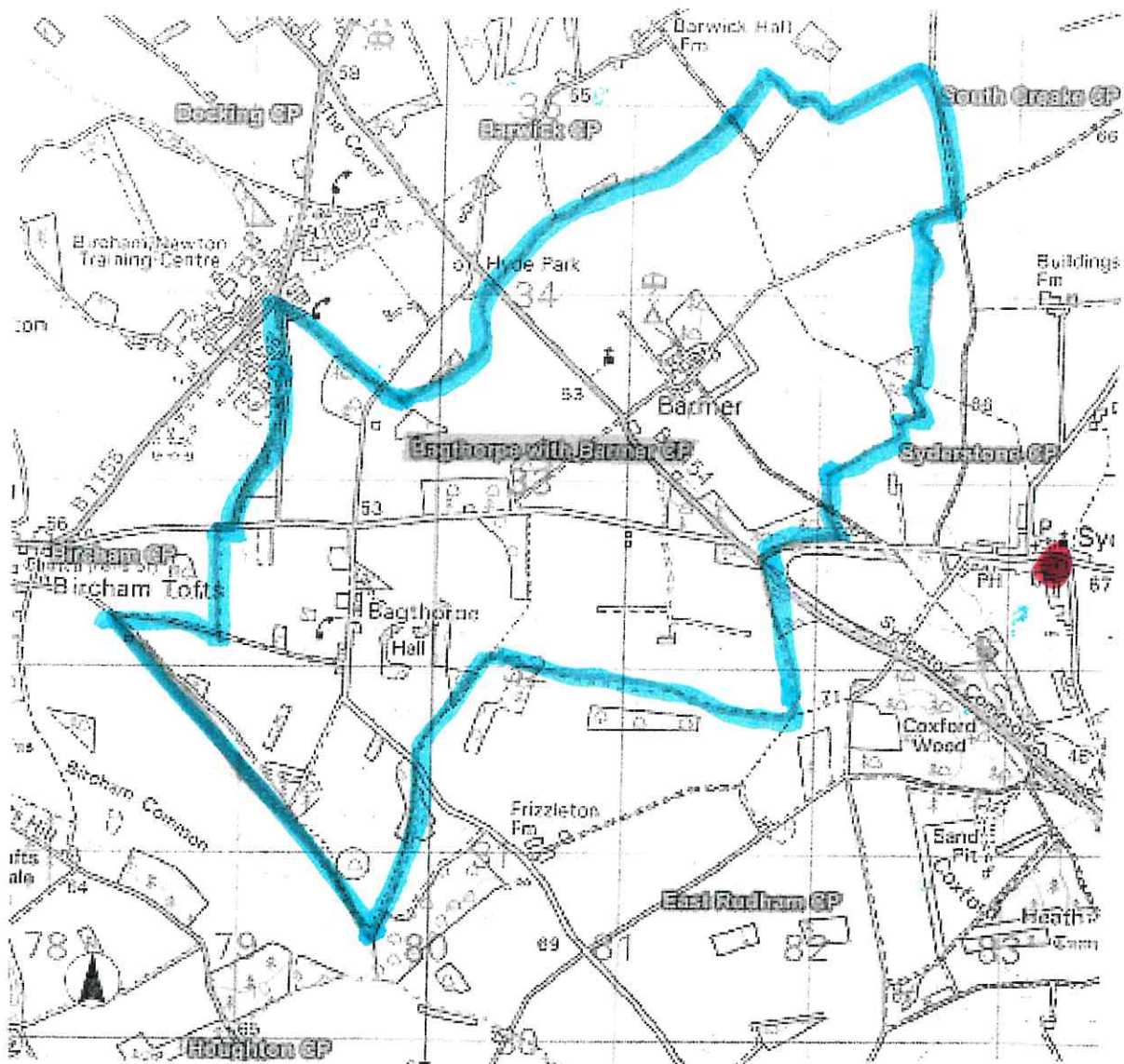
## RP6 - Syderstone



This map is reproduced from Ordnance Survey material with the permission of Ordnance Survey on behalf of Her Majesty's Stationery Office © Crown Copyright. Unauthorised reproduction infringes Crown Copyright and may lead to prosecution or civil proceedings. Borough Council of King's Lynn and West Norfolk LA088045.2003

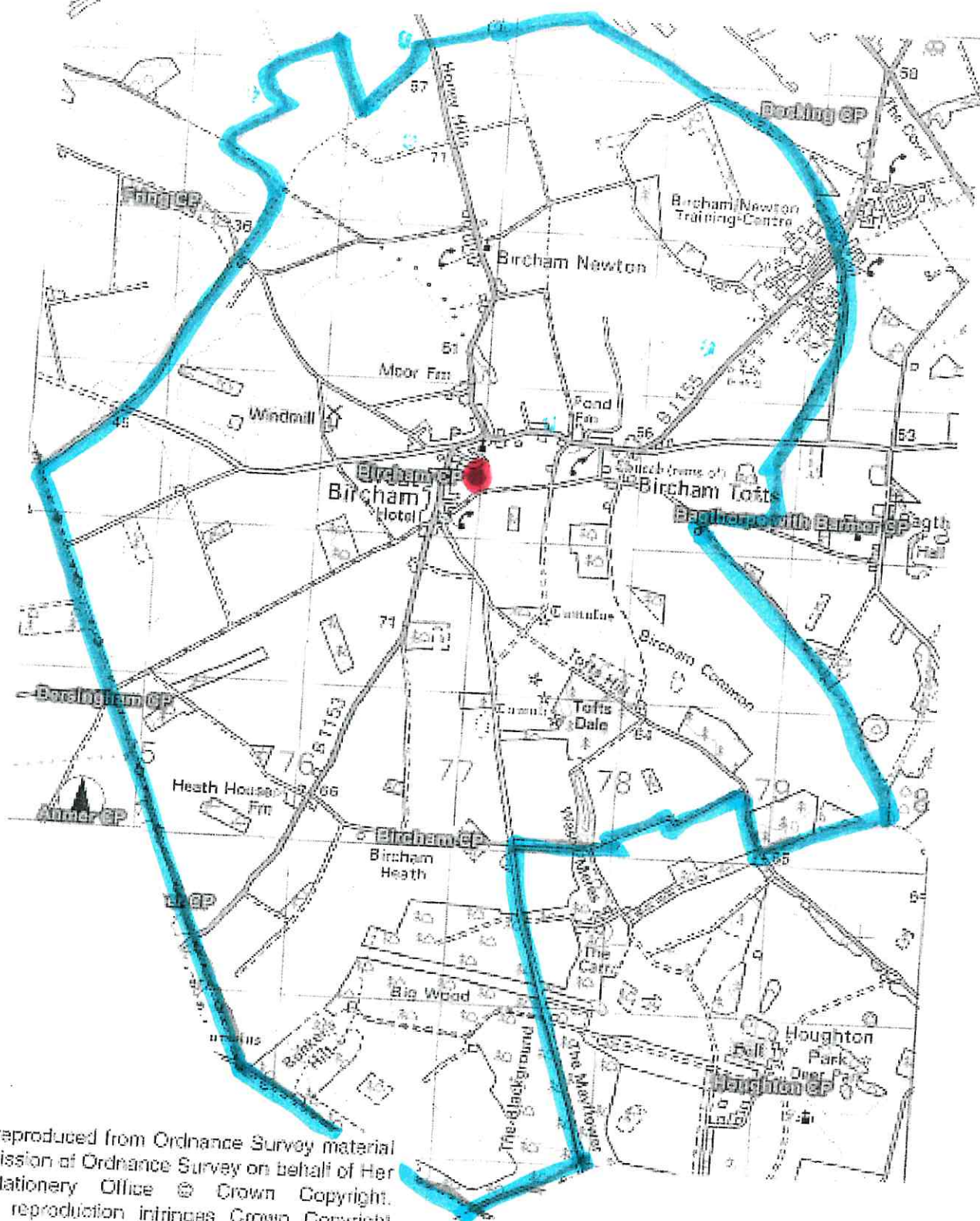


## RP7 - Bagthorpe with Barmer



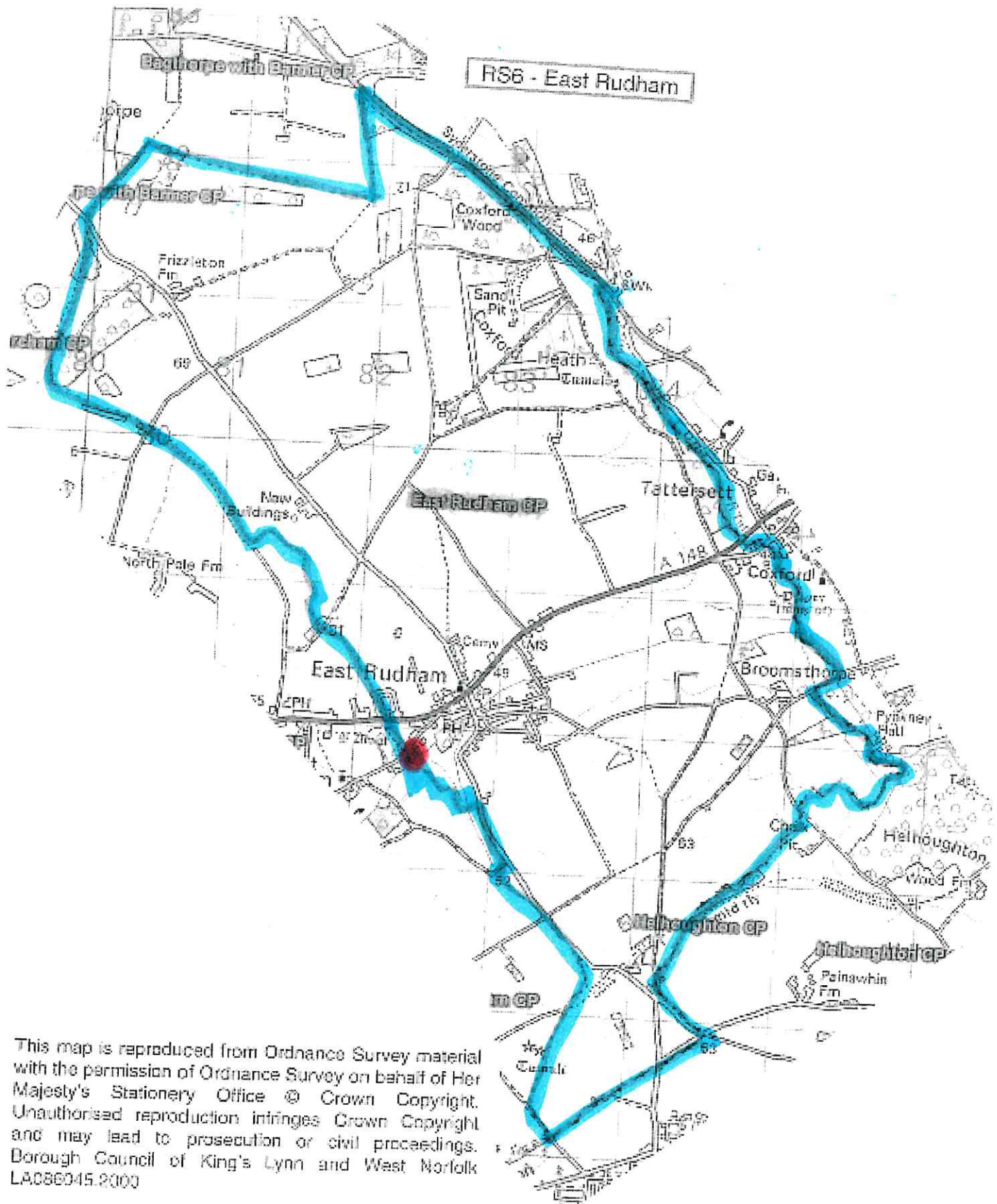
This map is reproduced from Ordnance Survey material with the permission of Ordnance Survey on behalf of Her Majesty's Stationery Office © Crown Copyright. Unauthorised reproduction infringes Crown Copyright and may lead to prosecution or civil proceedings. Borough Council of King's Lynn and West Norfolk LA086045.2000

RR6 - Bircham



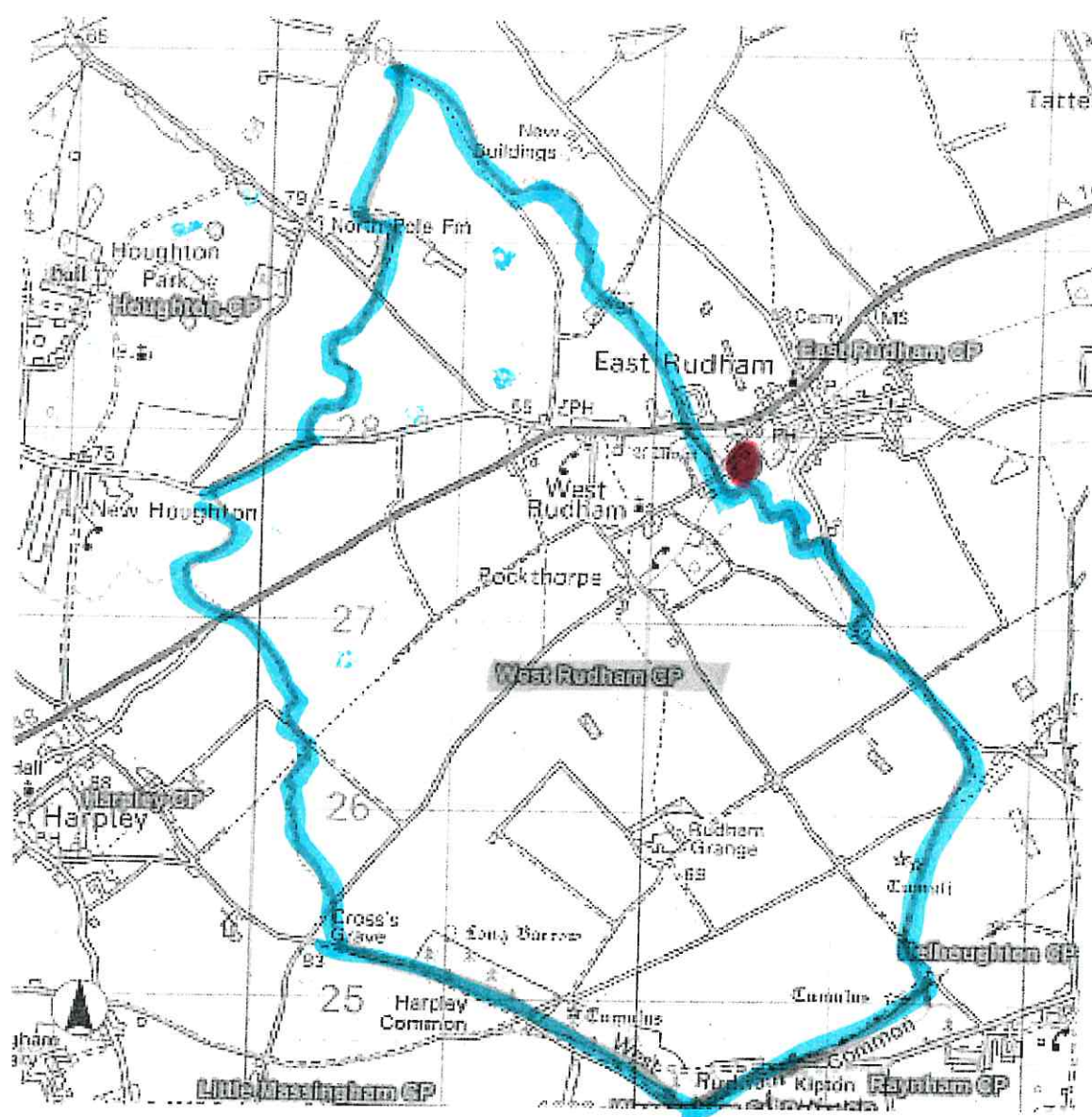
map is reproduced from Ordnance Survey material  
on permission of Ordnance Survey on behalf of Her  
Majesty's Stationery Office © Crown Copyright.  
Unauthorised reproduction infringes Crown Copyright  
and may lead to prosecution or civil proceedings.  
© Crown Copyright, 2000  
Ordnance Survey, 100 High Street, London EC2A 4DF  
045,2000





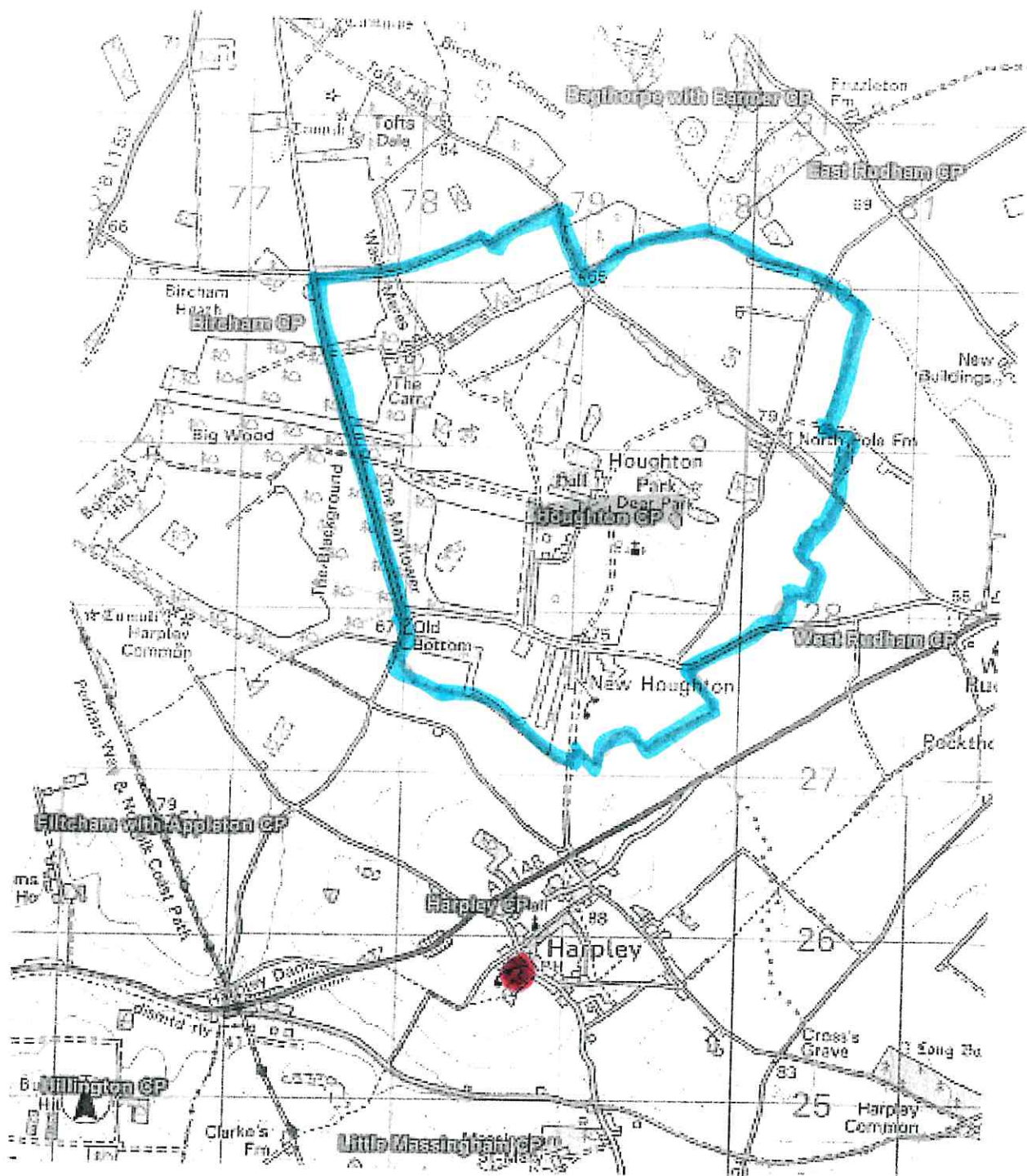


## RS7 - West Rudham



This map is reproduced from Ordnance Survey material with the permission of Ordnance Survey on behalf of Her Majesty's Stationery Office © Crown Copyright. Unauthorised reproduction infringes Crown Copyright and may lead to prosecution or civil proceedings. Borough Council of King's Lynn and West Norfolk LA286045.2000

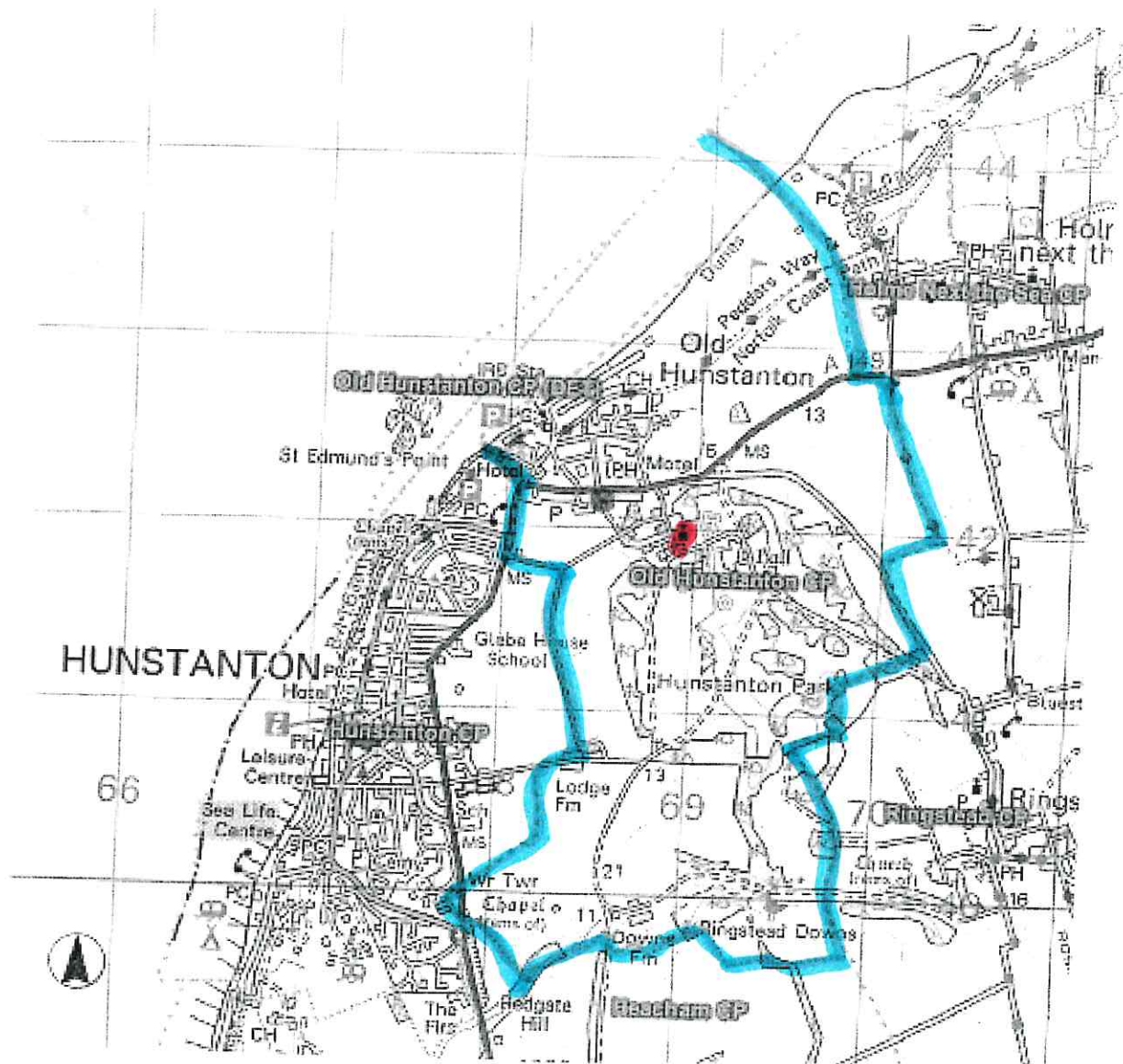
## RT6 - Houghton



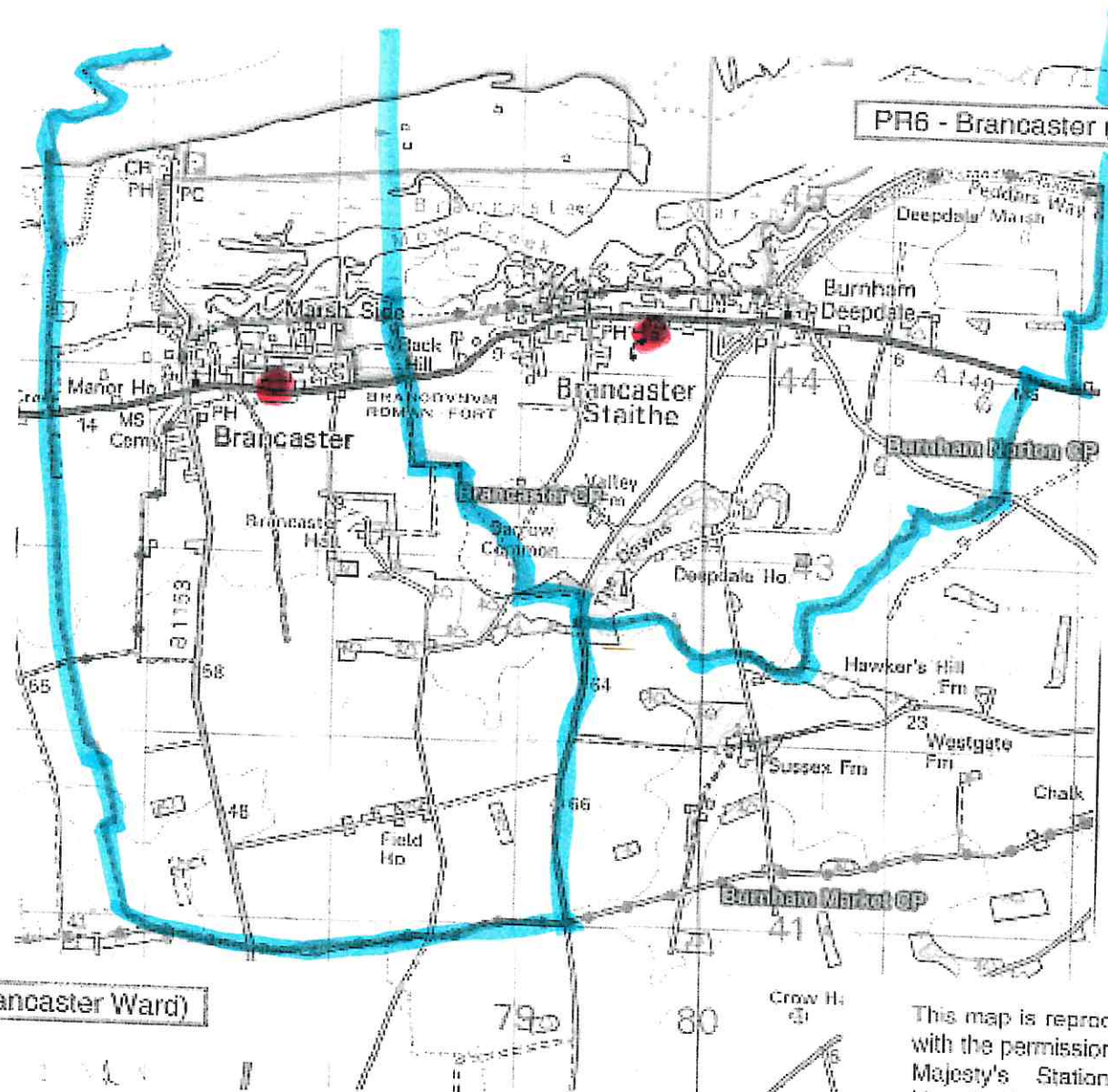
This map is reproduced from Ordnance Survey material with the permission of Ordnance Survey on behalf of Her Majesty's Stationery Office © Crown Copyright. Unauthorised reproduction infringes Crown Copyright and may lead to prosecution or civil proceedings. Borough Council of King's Lynn and West Norfolk LA086045.2000



PP1 - Old Hunstanton



This map is reproduced from Ordnance Survey material with the permission of Ordnance Survey on behalf of Her Majesty's Stationery Office © Crown Copyright. Unauthorised reproduction infringes Crown Copyright and may lead to prosecution or civil proceedings. Borough Council of King's Lynn and West Norfolk LA086045.2000

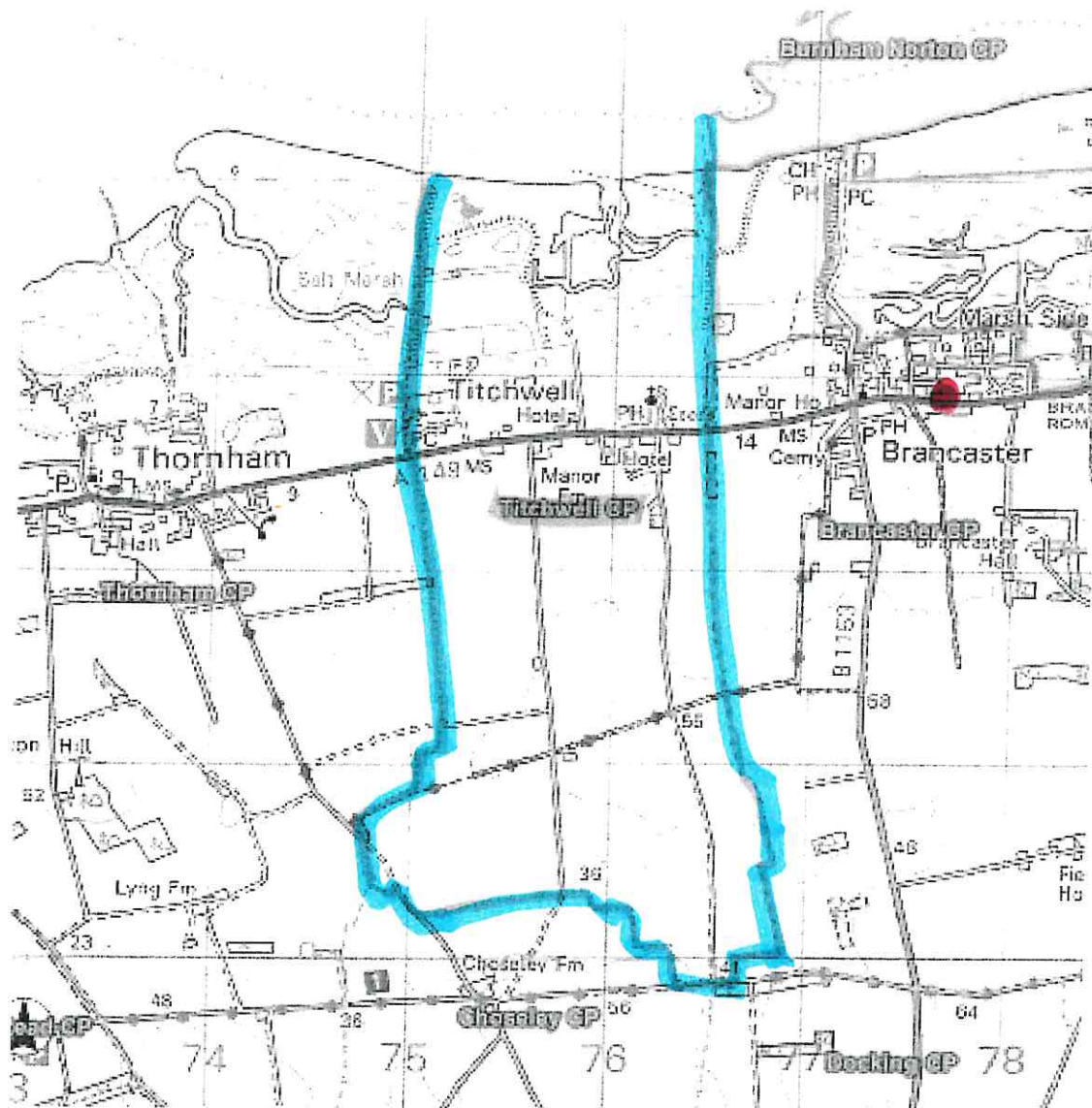


PQ1 - Brancaster (Brancaster Ward)

This map is reproduced from Ordnance Survey material with the permission of Ordnance Survey on behalf of Her Majesty's Stationary Office © Crown Copyright. Unauthorised reproduction infringes Crown Copyright and may lead to prosecution or civil proceedings. Borough Council of King's Lynn and West Norfolk LA086045.2000

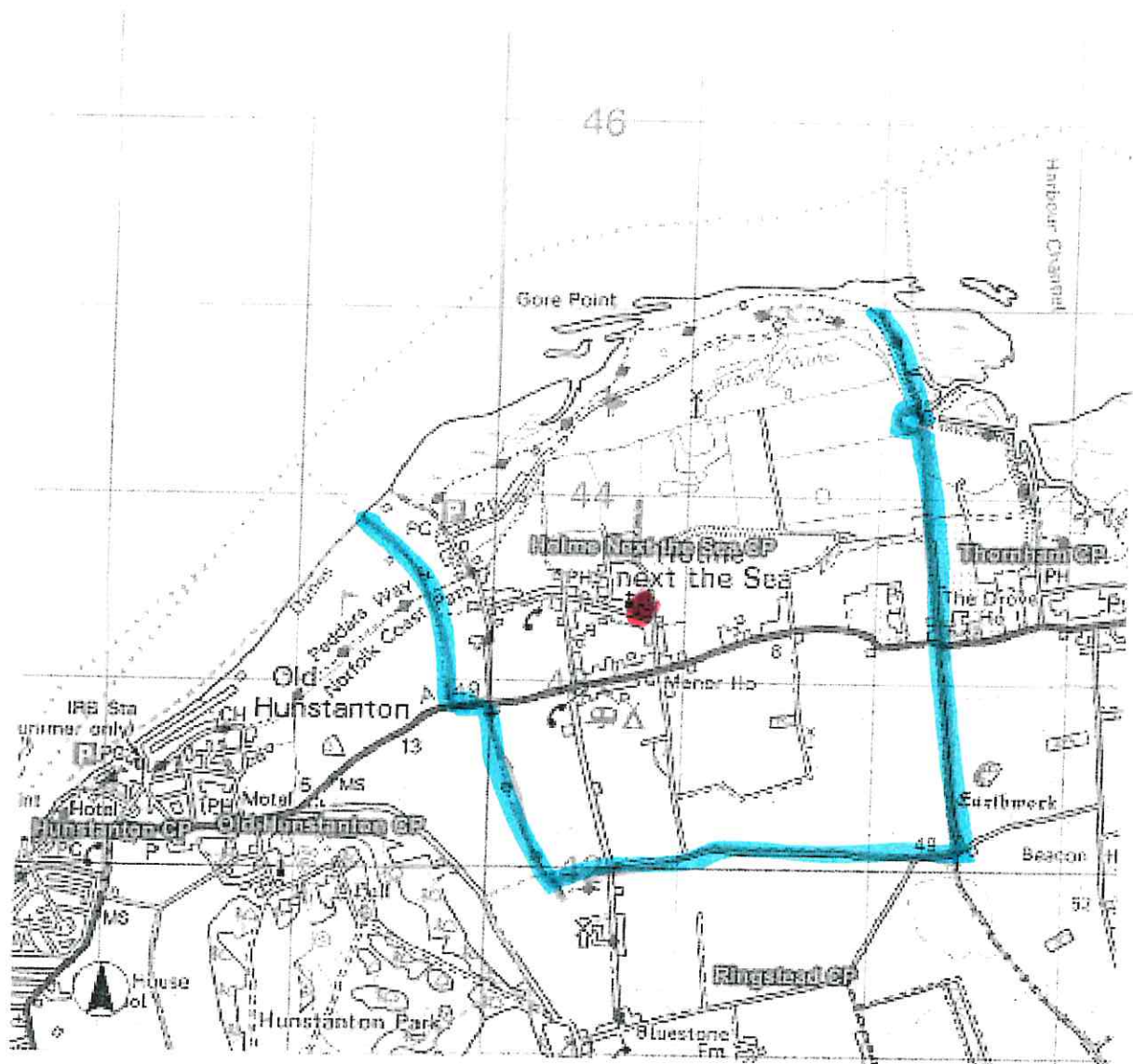


## PQ7 - Titchwell



This map is reproduced from Ordnance Survey material with the permission of Ordnance Survey on behalf of Her Majesty's Stationery Office © Crown Copyright. Unauthorised reproduction infringes Crown Copyright and may lead to prosecution or civil proceedings. Borough Council of King's Lynn and West Norfolk LA086045.2000

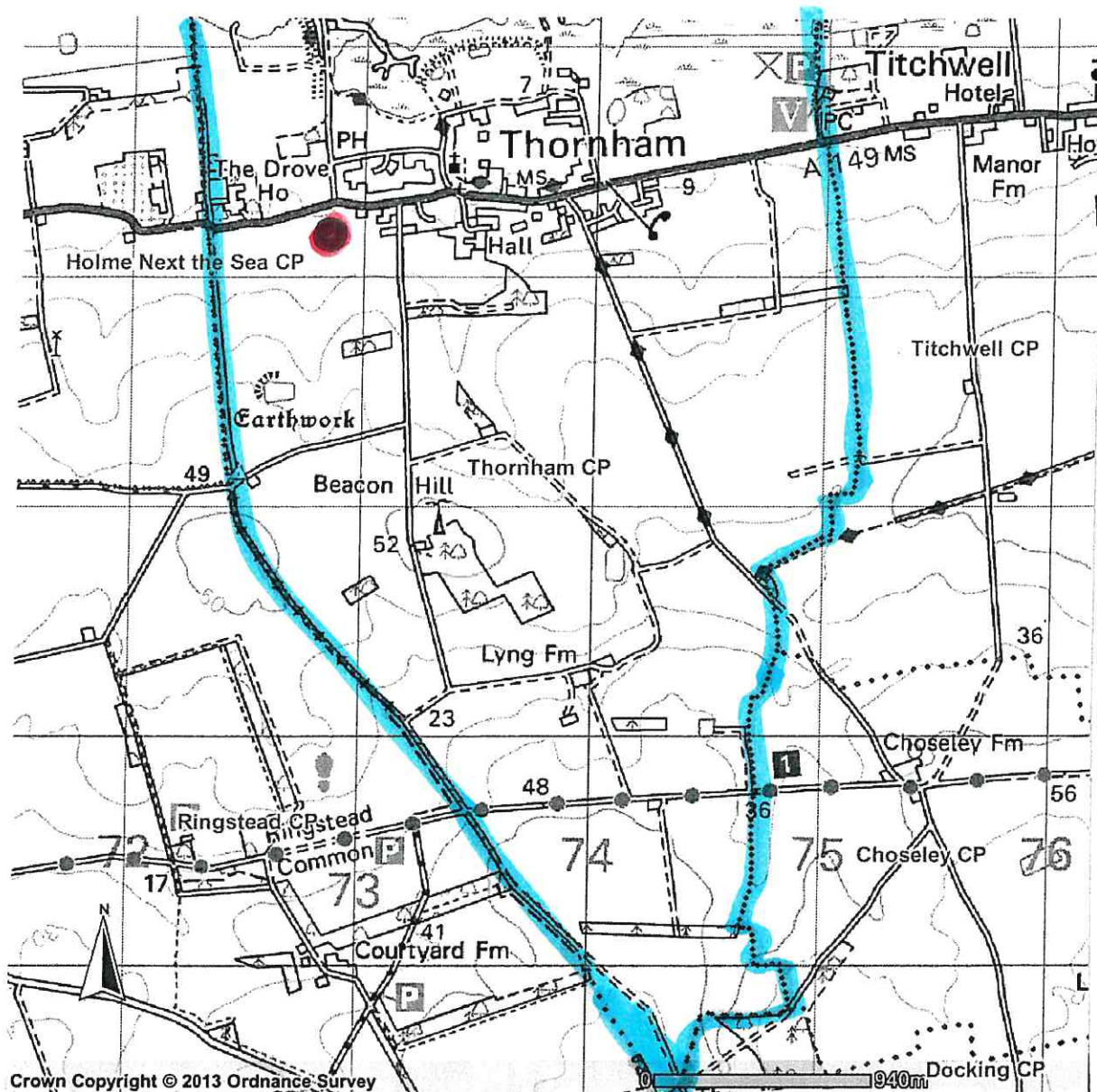
## PS1 - Holme Next The Sea



This map is reproduced from Ordnance Survey material with the permission of Ordnance Survey on behalf of Her Majesty's Stationary Office © Crown Copyright. Unauthorised reproduction infringes Crown Copyright and may lead to prosecution or civil proceedings. Borough Council of King's Lynn and West Norfolk LA096045.2000



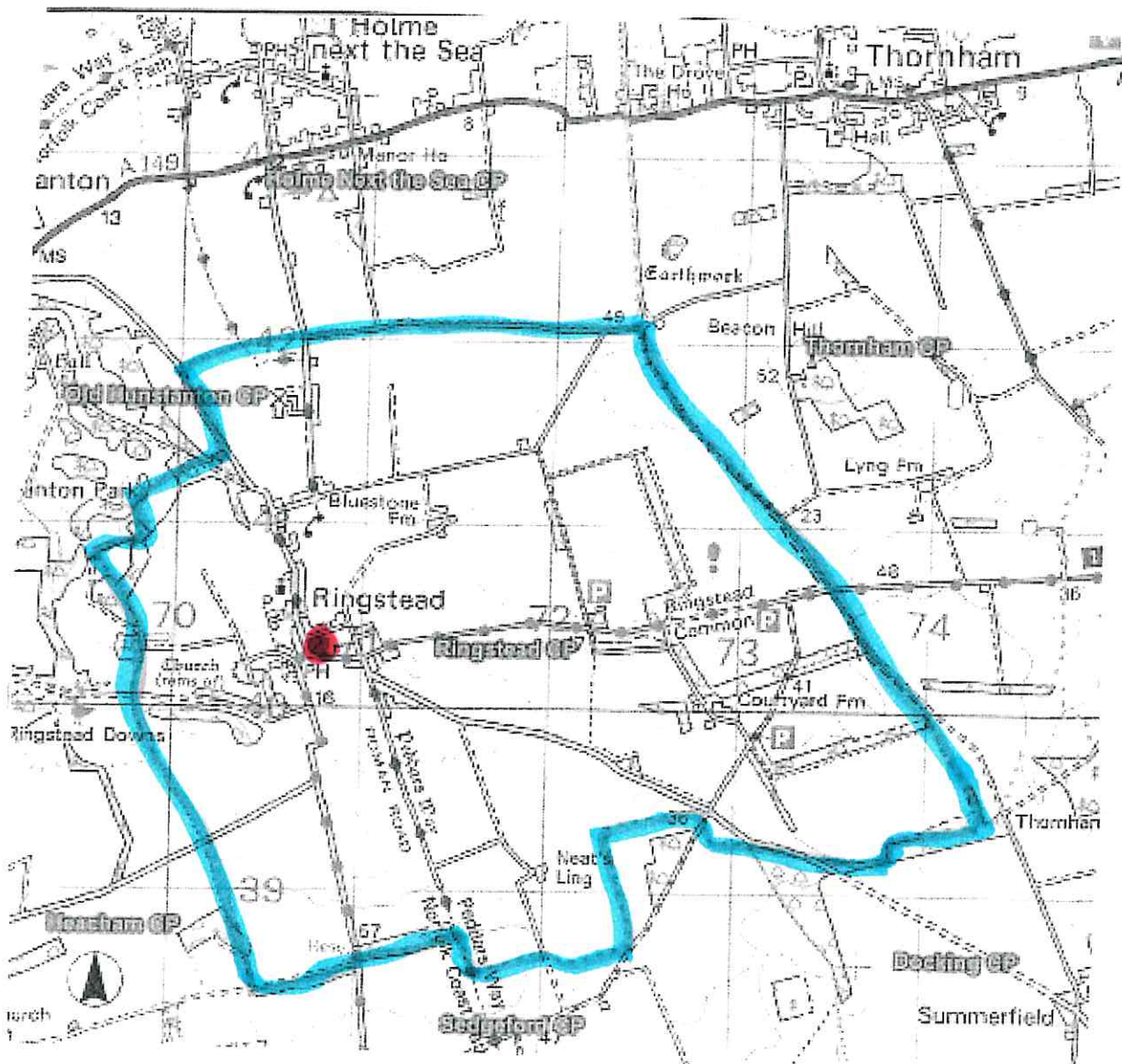
## PT6 - Thornham



This map is reproduced from Ordnance Survey material with the permission of Ordnance Survey on behalf of Her Majesty's Stationery Office © Crown Copyright. Unauthorised reproduction infringes Crown Copyright and may lead to prosecution or civil proceedings. Borough Council of King's Lynn and West Norfolk LA086045.2000



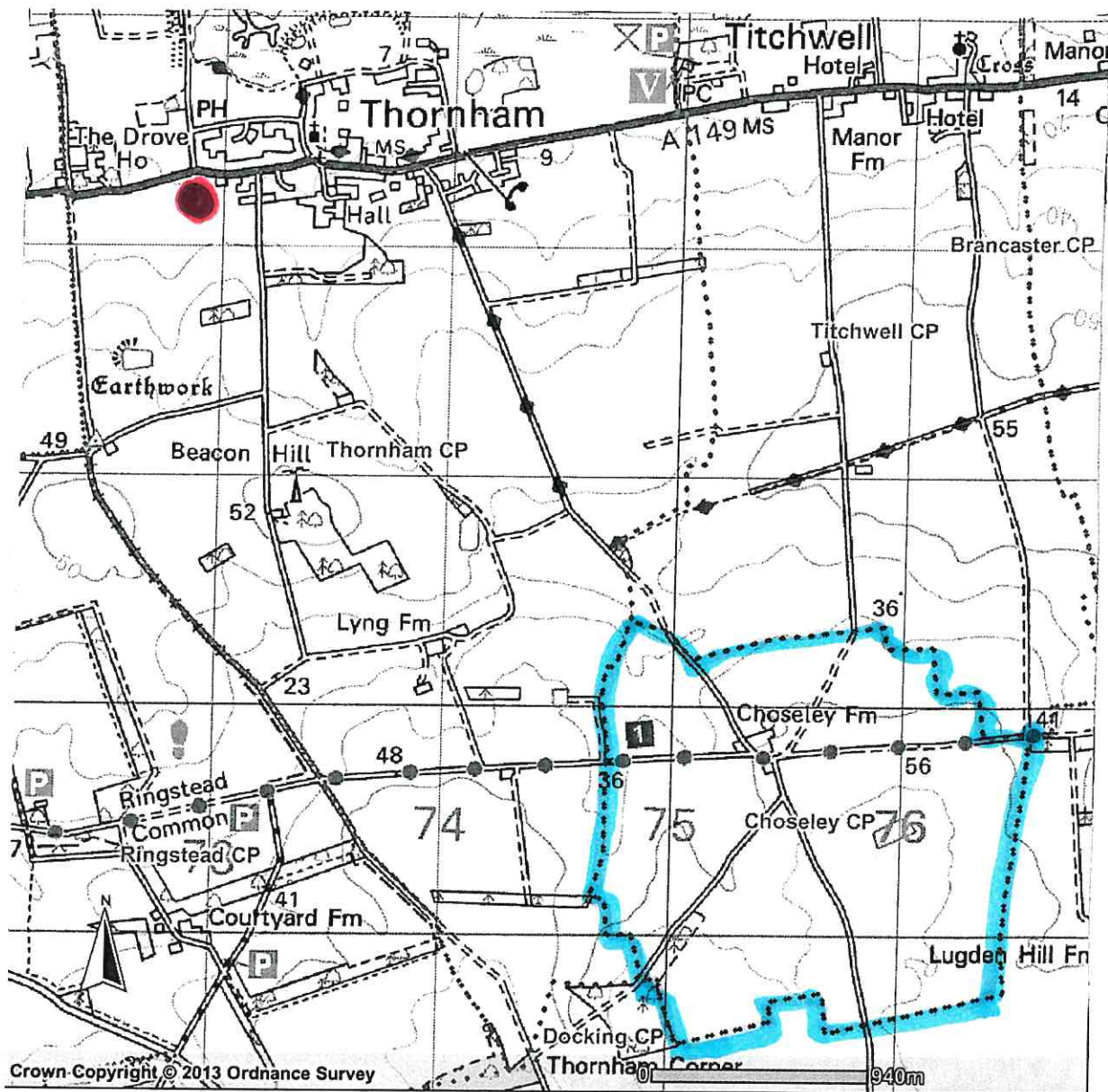
## PV1 - Ringstead



This map is reproduced from Ordnance Survey material with the permission of Ordnance Survey on behalf of Her Majesty's Stationary Office © Crown Copyright. Unauthorised reproduction infringes Crown Copyright and may lead to prosecution or civil proceedings. Borough Council of King's Lynn and West Norfolk LA086045.2000

24

RA7 - CHOSELEY

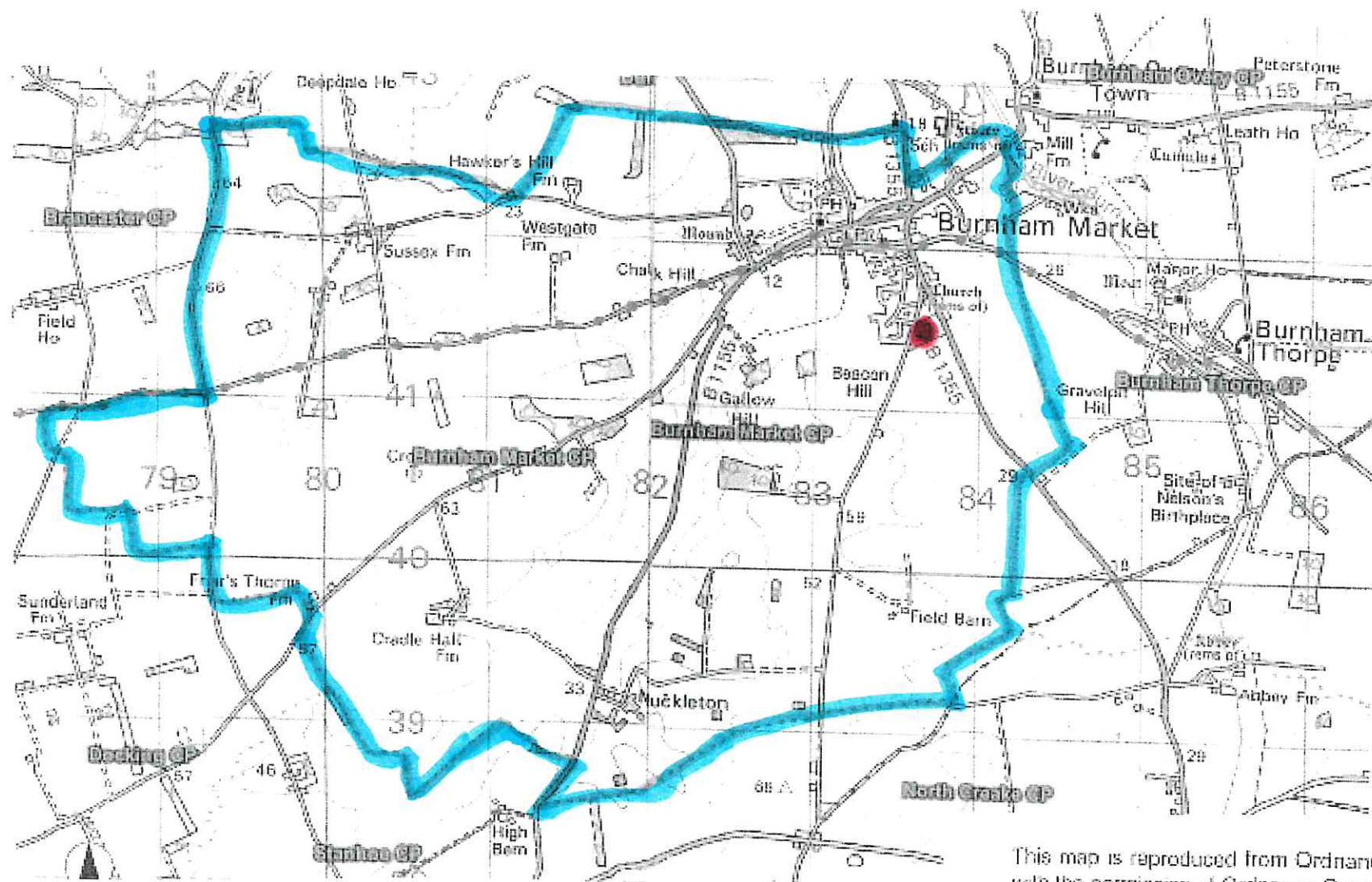


Crown Copyright © 2013 Ordnance Survey

This map is reproduced from Ordnance Survey material with the permission of Ordnance Survey on behalf of Her Majesty's Stationery Office © Crown Copyright. Unauthorised reproduction infringes Crown Copyright and may lead to prosecution or civil proceedings. Borough Council of King's Lynn and West Norfolk LA086045.2000

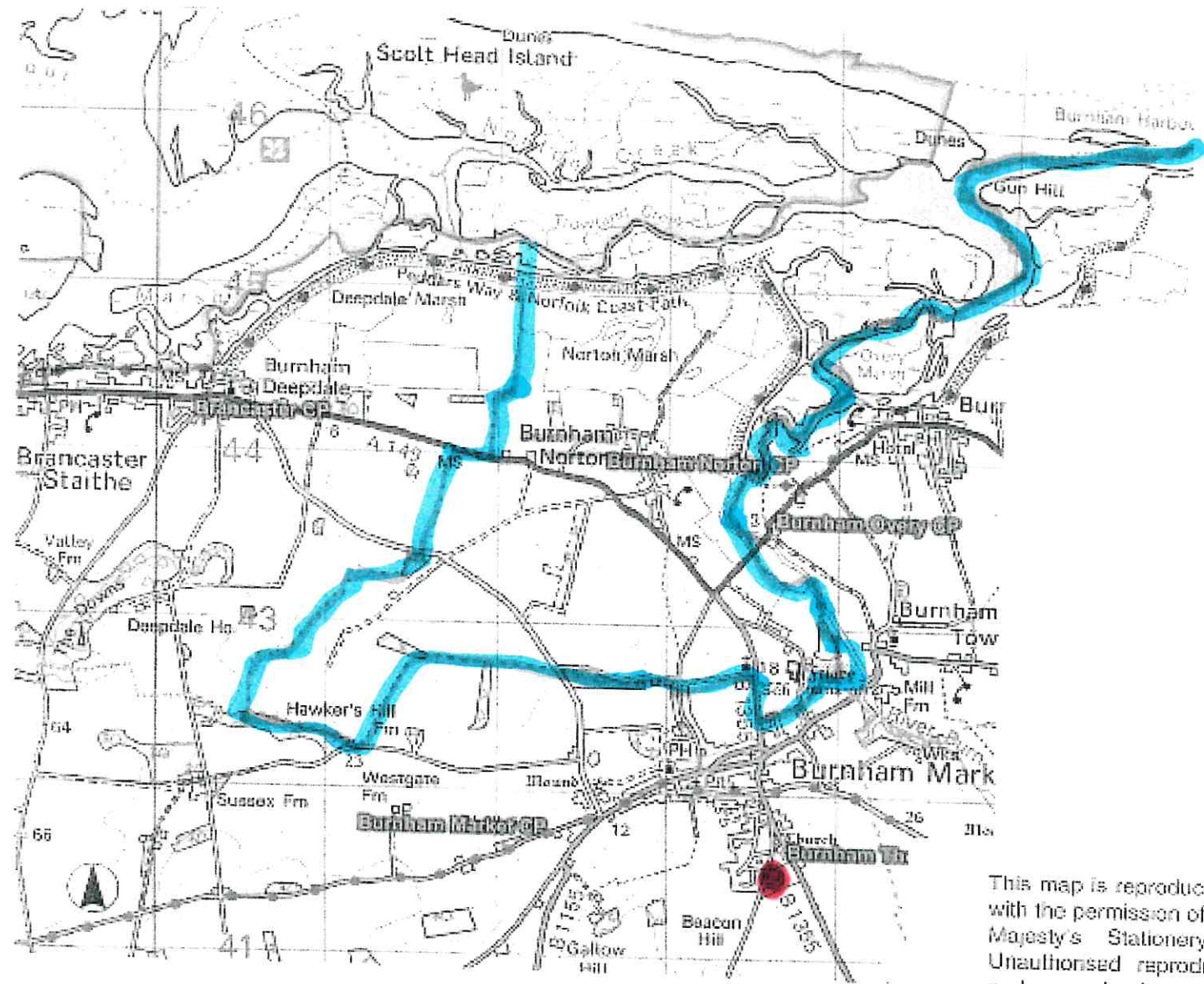


## RH6 - Burnham Market



This map is reproduced from Ordnance Survey material with the permission of Ordnance Survey on behalf of Her Majesty's Stationery Office © Crown Copyright. Unauthorised reproduction infringes Crown Copyright and may lead to prosecution or civil proceedings. Borough Council of King's Lynn and West Norfolk  
1 August 2000

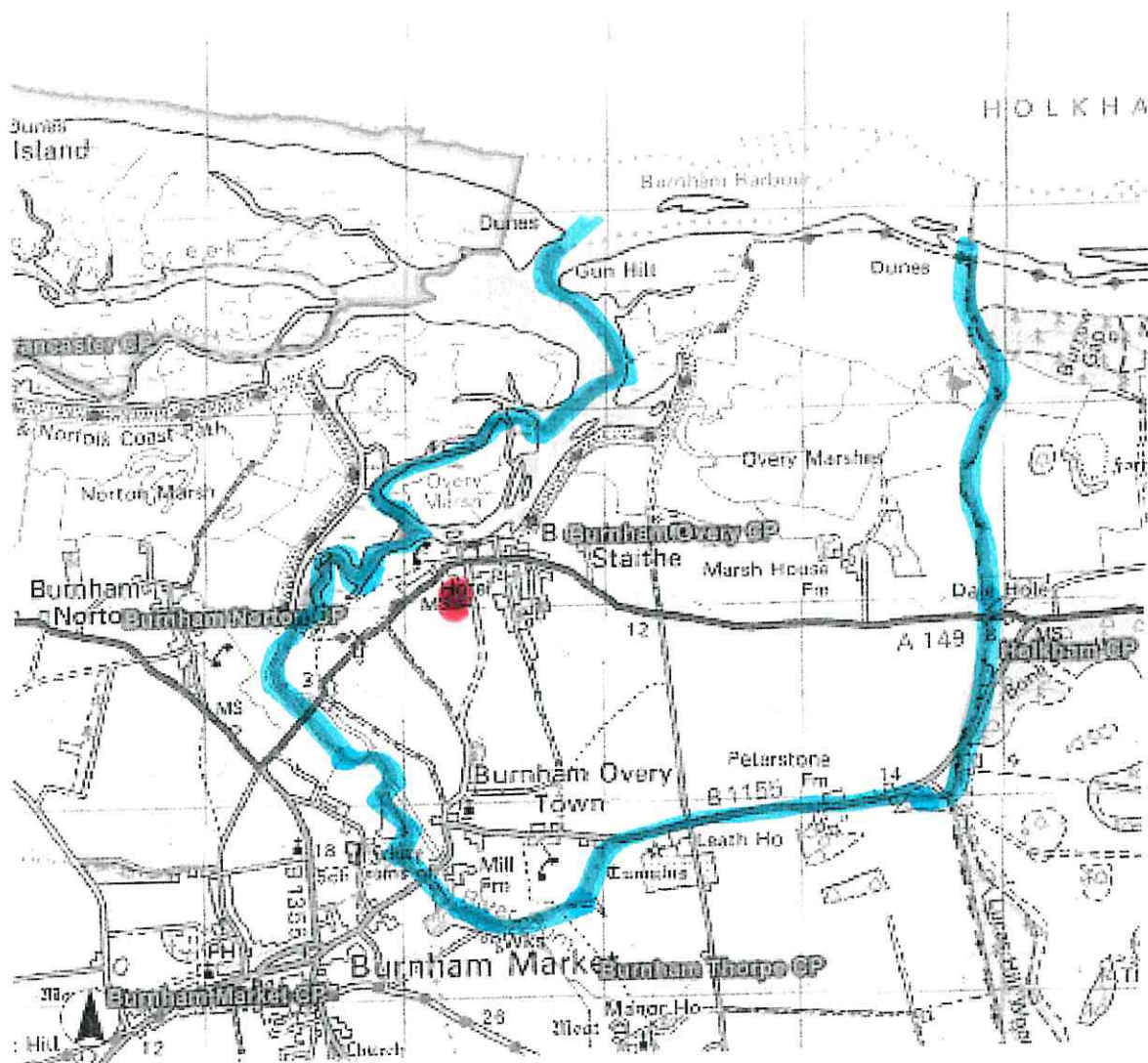
RH7 - Burnham Norton



This map is reproduced from Ordnance Survey material with the permission of Ordnance Survey on behalf of Her Majesty's Stationery Office © Crown Copyright. Unauthorised reproduction infringes Crown Copyright and may lead to prosecution or civil proceedings. Borough Council of King's Lynn and West Norfolk LA086045.2000

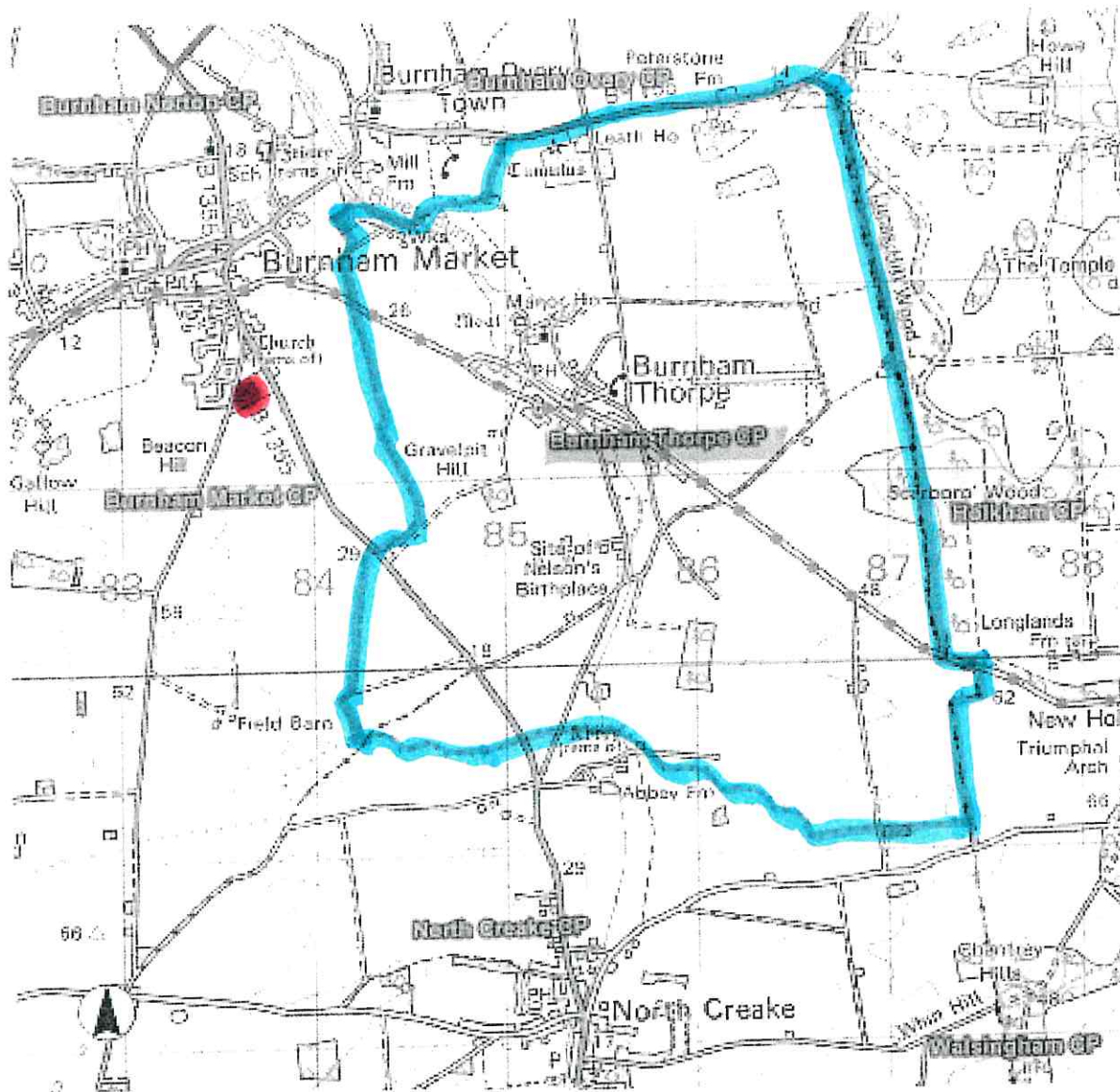


## RJ6 - Burnham Overy



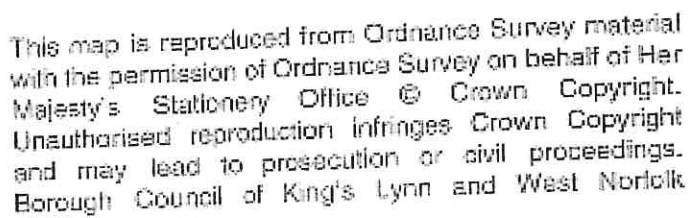
This map is reproduced from Ordnance Survey material with the permission of Ordnance Survey on behalf of Her Majesty's Stationary Office © Crown Copyright. Unauthorised reproduction infringes Crown Copyright and may lead to prosecution or civil proceedings. Borough Council of King's Lynn and West Norfolk LA086045.2000

## RK6 - Burnham Thorpe

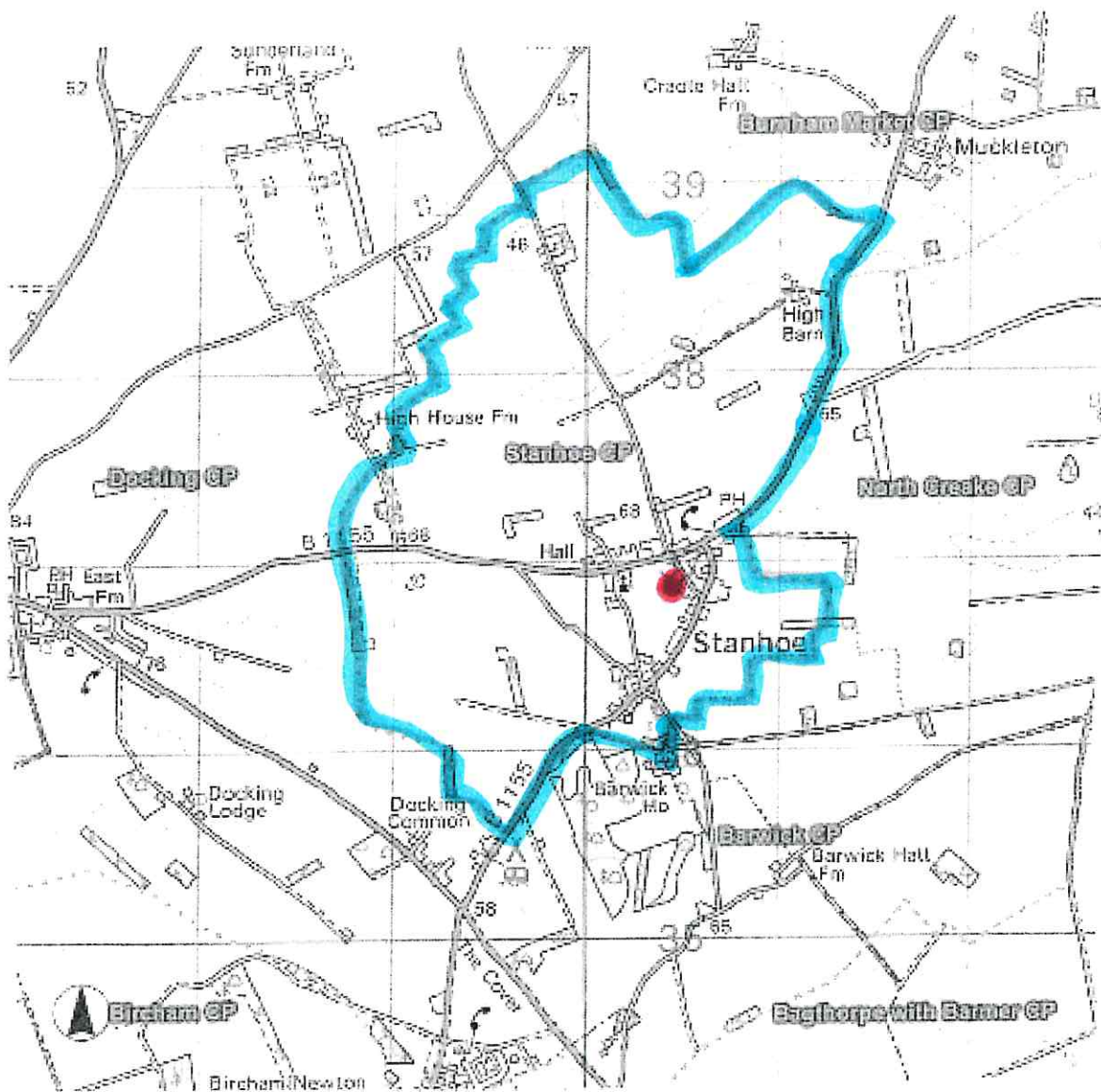


This map is reproduced from Ordnance Survey material with the permission of Ordnance Survey on behalf of Her Majesty's Stationery Office © Crown Copyright. Unauthorised reproduction infringes Crown Copyright and may lead to prosecution or civil proceedings. Borough Council of King's Lynn and West Norfolk LA096045.2000





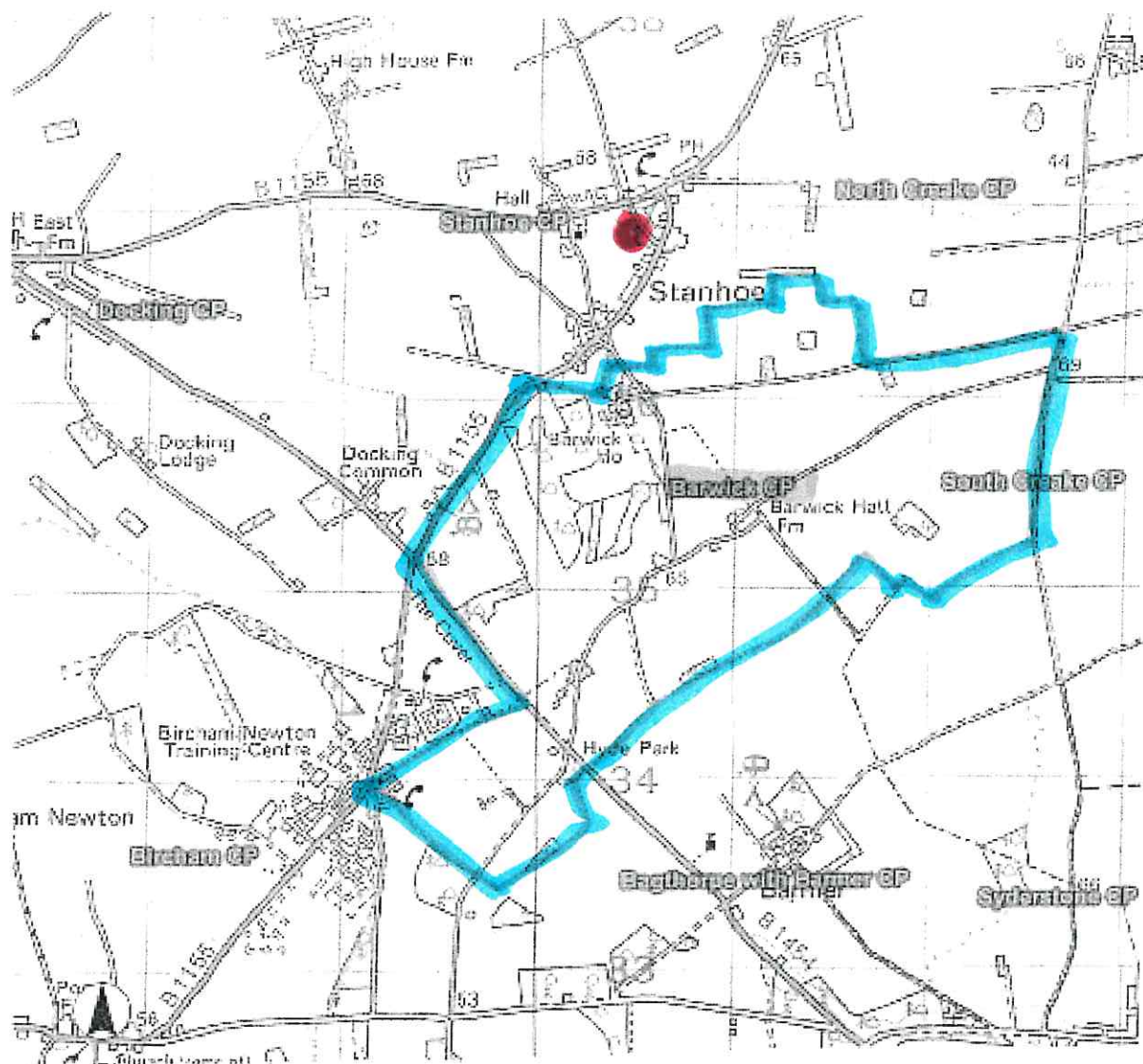
## RN6 - Stanhoe



This map is reproduced from Ordnance Survey material with the permission of Ordnance Survey on behalf of Her Majesty's Stationery Office © Crown Copyright. Unauthorised reproduction infringes Crown Copyright and may lead to prosecution or civil proceedings. Borough Council of King's Lynn and West Norfolk LA086N45 5000



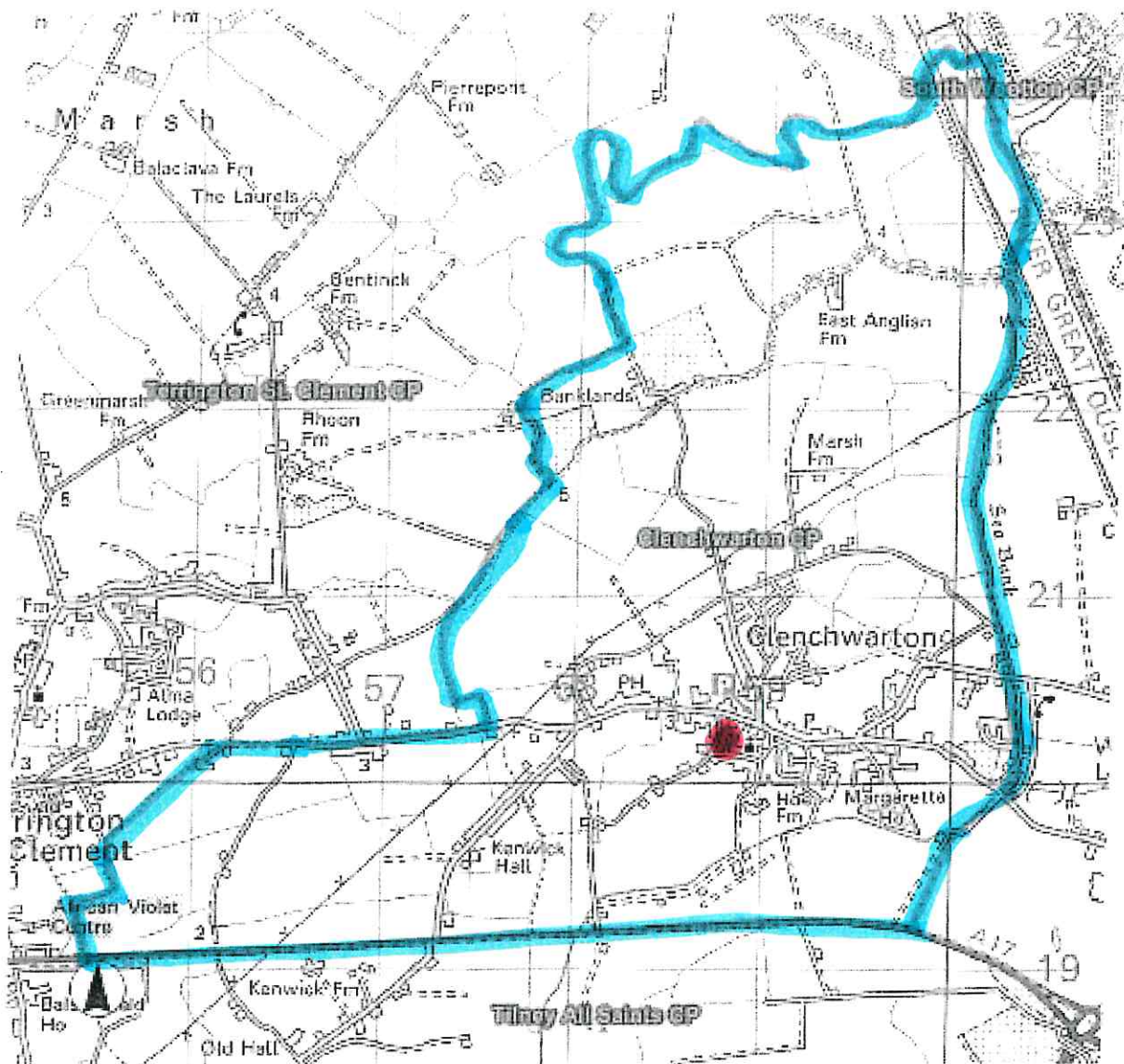
## RN7 - Barwick



This map is reproduced from Ordnance Survey material with the permission of Ordnance Survey on behalf of Her Majesty's Stationery Office © Crown Copyright. Unauthorised reproduction infringes Crown Copyright and may lead to prosecution or civil proceedings. Borough Council of King's Lynn and West Norfolk LA086045.2020



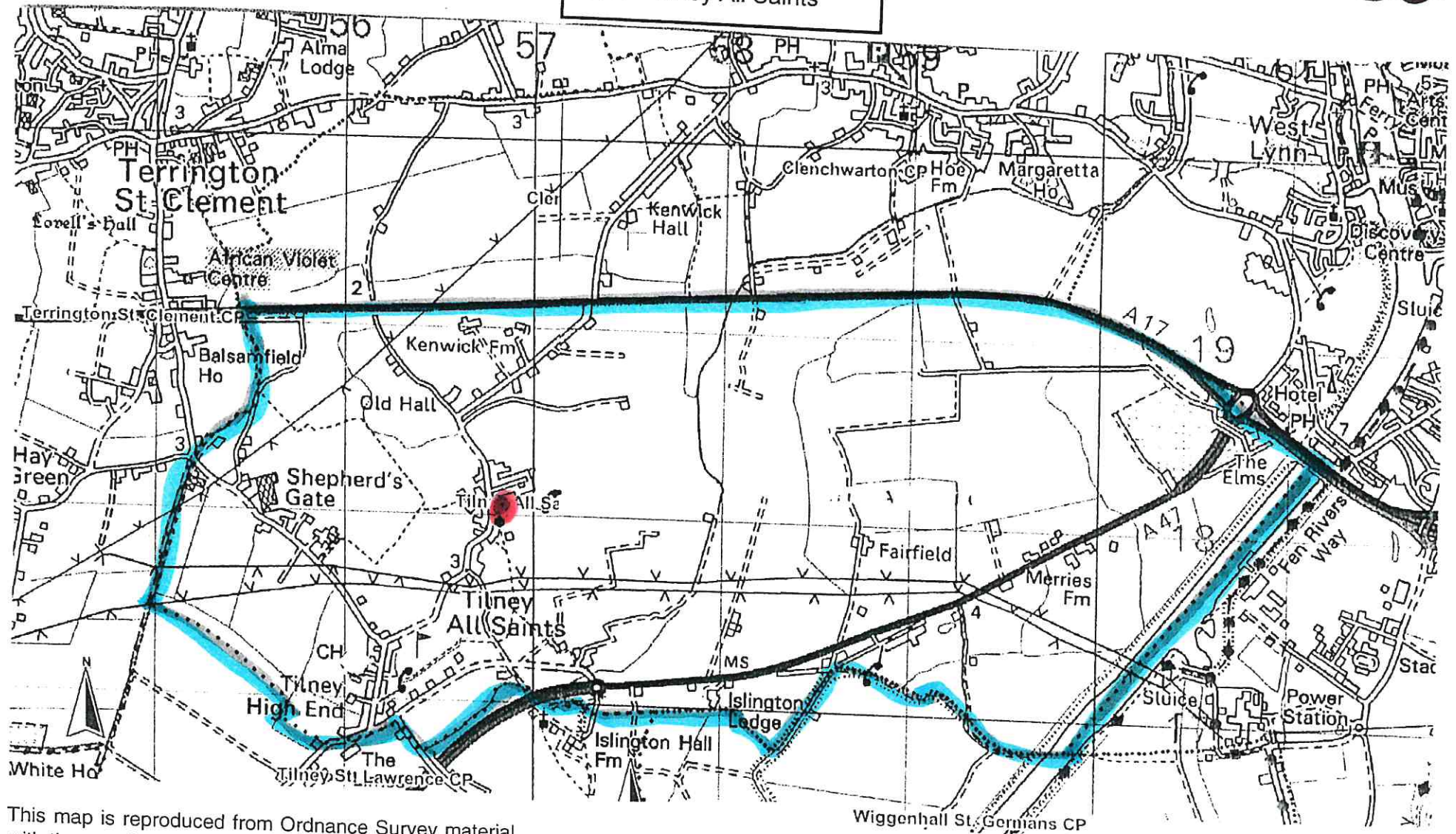
## ST1 - Clenchwarton



This map is reproduced from Ordnance Survey material with the permission of Ordnance Survey on behalf of Her Majesty's Stationary Office © Crown Copyright. Unauthorised reproduction infringes Crown Copyright and may lead to prosecution or civil proceedings. Borough Council of King's Lynn and West Norfolk LA086045.2000



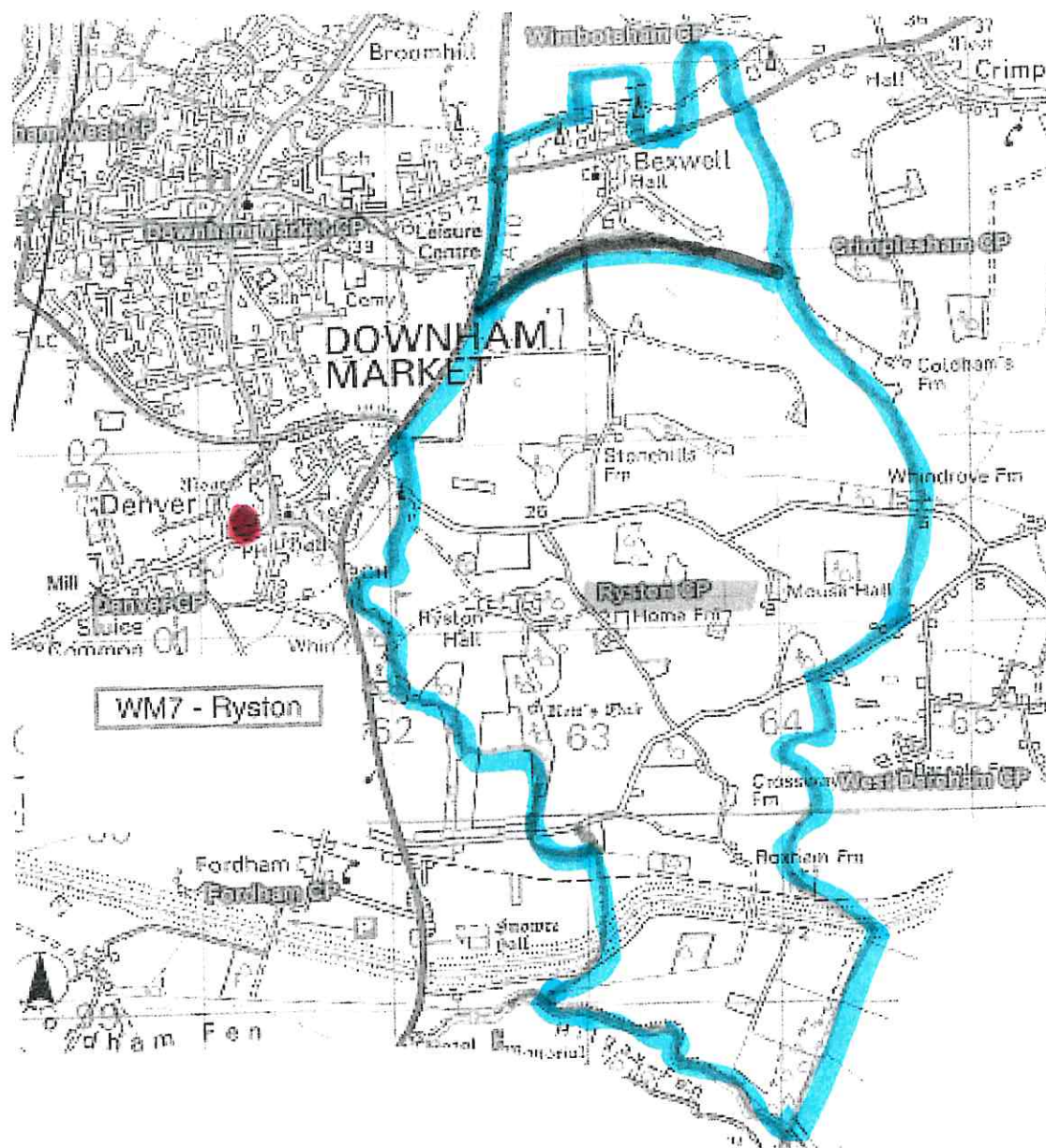
## SV2 – Tilney All Saints



This map is reproduced from Ordnance Survey material with the permission of Ordnance Survey on behalf of Her Majesty's Stationery Office © Crown Copyright. Unauthorised reproduction infringes Crown Copyright and may lead to prosecution or civil proceedings. Borough Council of King's Lynn and West Norfolk LA086045.2000

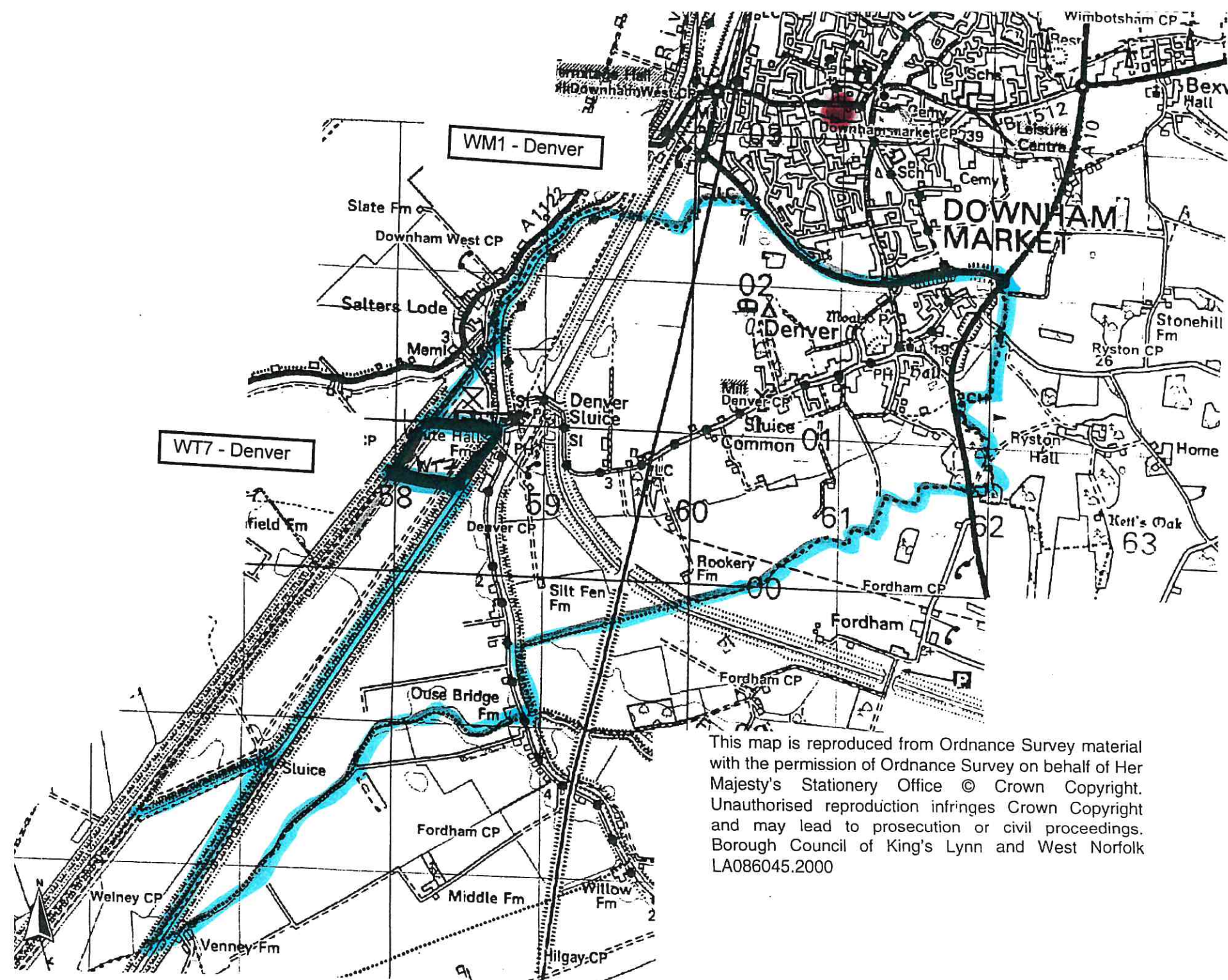


## WA6 - Ryston Known As Bexwell



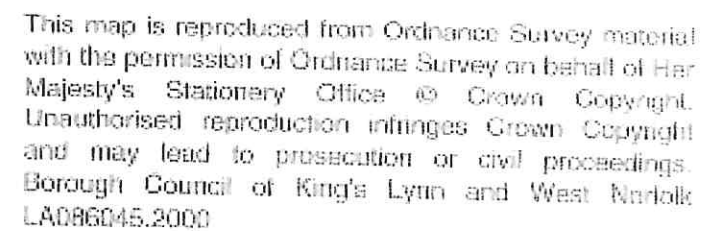
This map is reproduced from Ordnance Survey material with the permission of Ordnance Survey on behalf of Her Majesty's Stationary Office © Crown Copyright. Unauthorised reproduction infringes Crown Copyright and may lead to prosecution or civil proceedings. Borough Council of King's Lynn and West Norfolk LA036045.2000



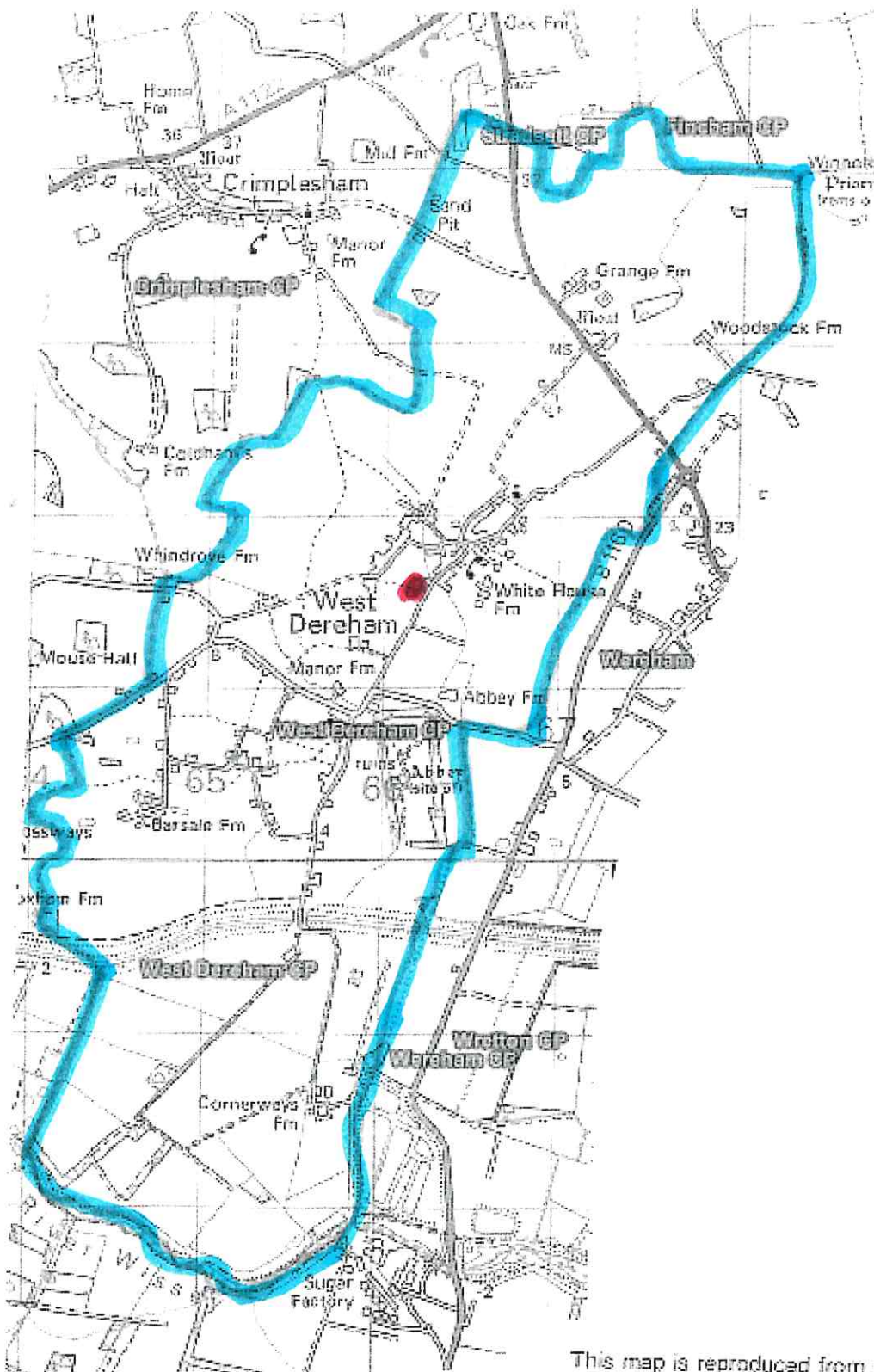


This map is reproduced from Ordnance Survey material with the permission of Ordnance Survey on behalf of Her Majesty's Stationery Office © Crown Copyright. Unauthorised reproduction infringes Crown Copyright and may lead to prosecution or civil proceedings. Borough Council of King's Lynn and West Norfolk LA086045.2000



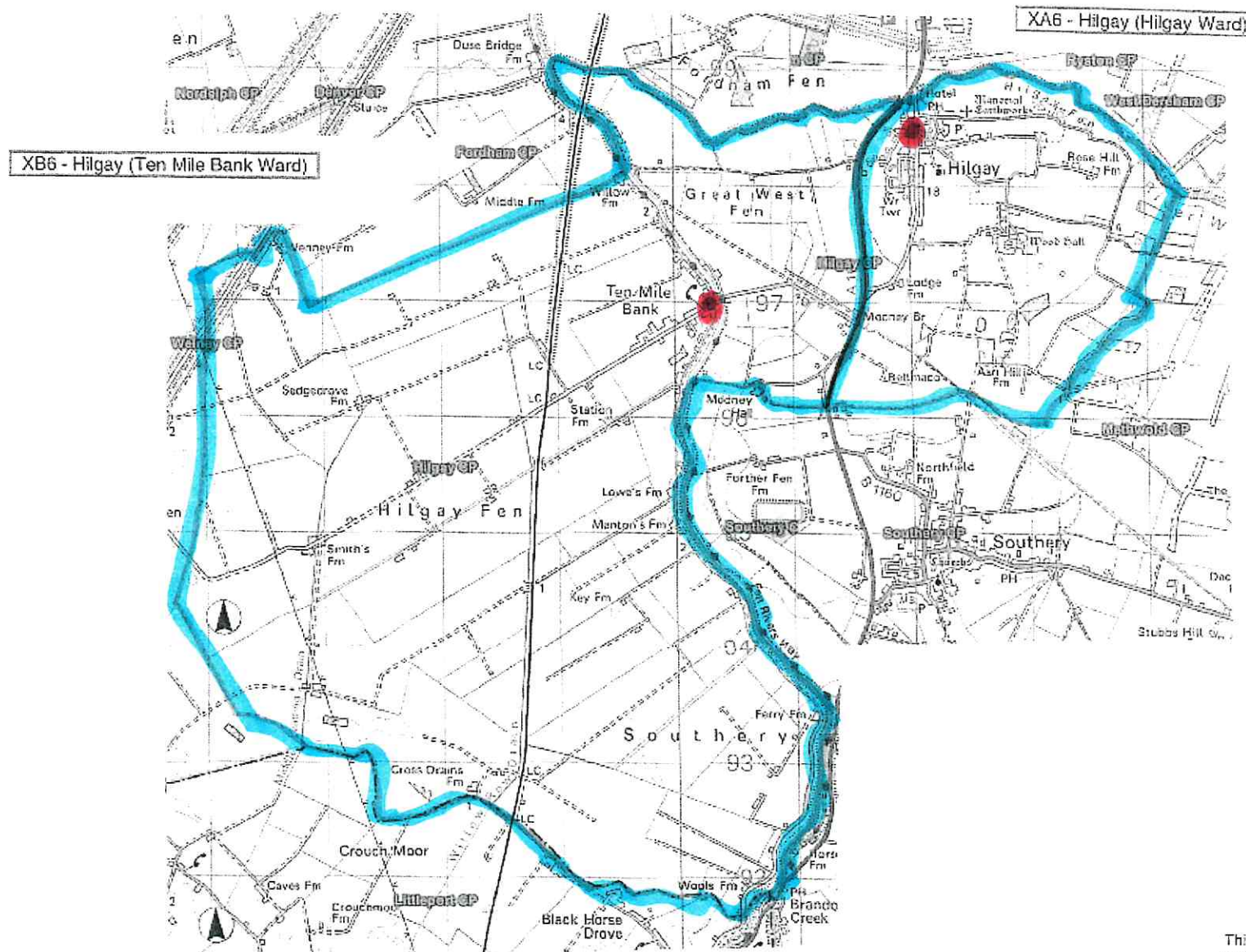


## WN6 - West Dereham



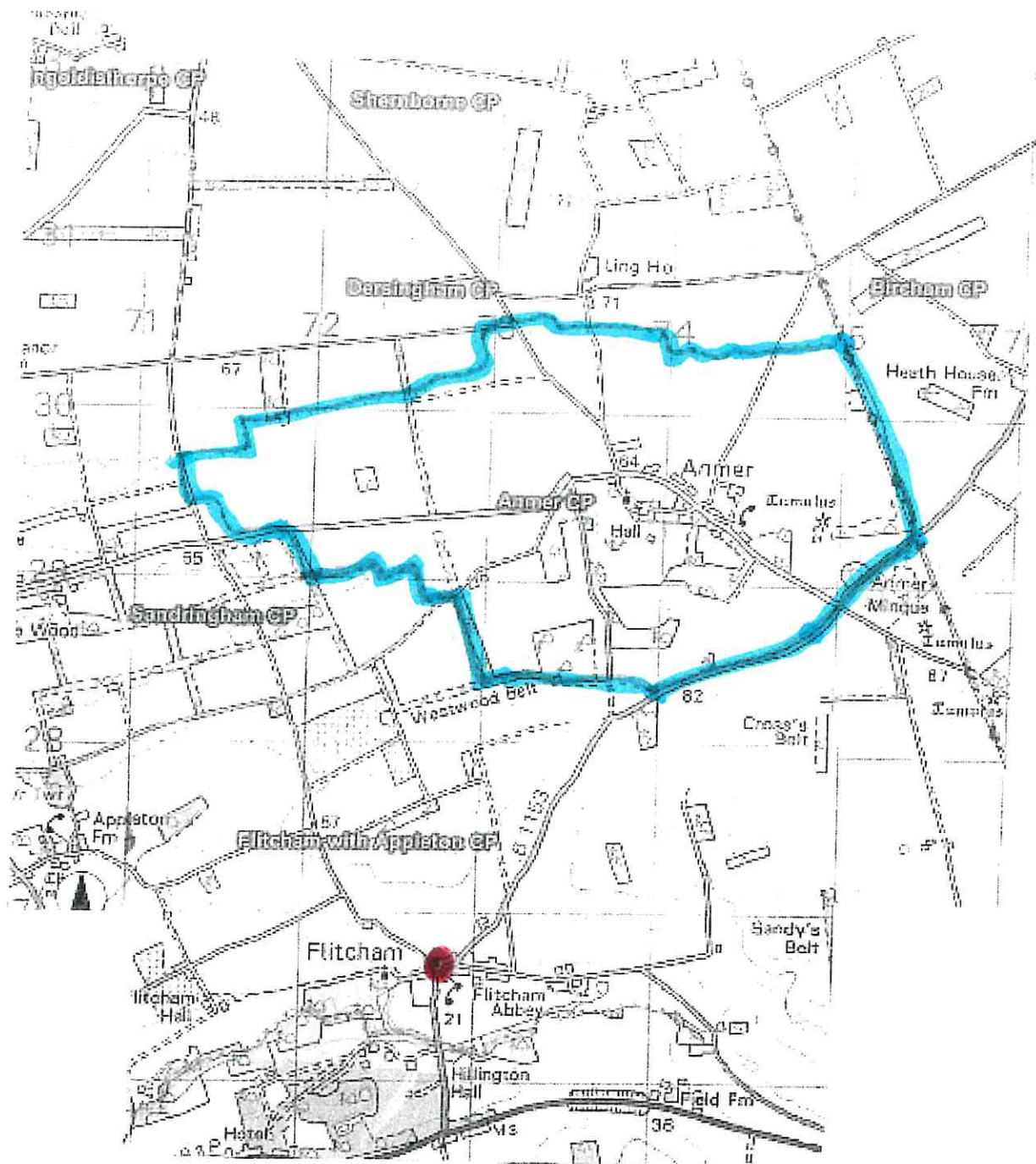
This map is reproduced from Ordnance Survey material with the permission of Ordnance Survey on behalf of Her Majesty's Stationery Office © Crown Copyright. Unauthorised reproduction infringes Crown Copyright and may lead to prosecution or civil proceedings. Borough Council of King's Lynn and West Norfolk LA03B045.2000





This map is reproduced from Ordnance Survey material with the permission of Ordnance Survey on behalf of Her Majesty's Stationary Office © Crown Copyright. Unauthorised reproduction infringes Crown Copyright and may lead to prosecution or civil proceedings. Borough Council of King's Lynn and West Norfolk LA086045.2000

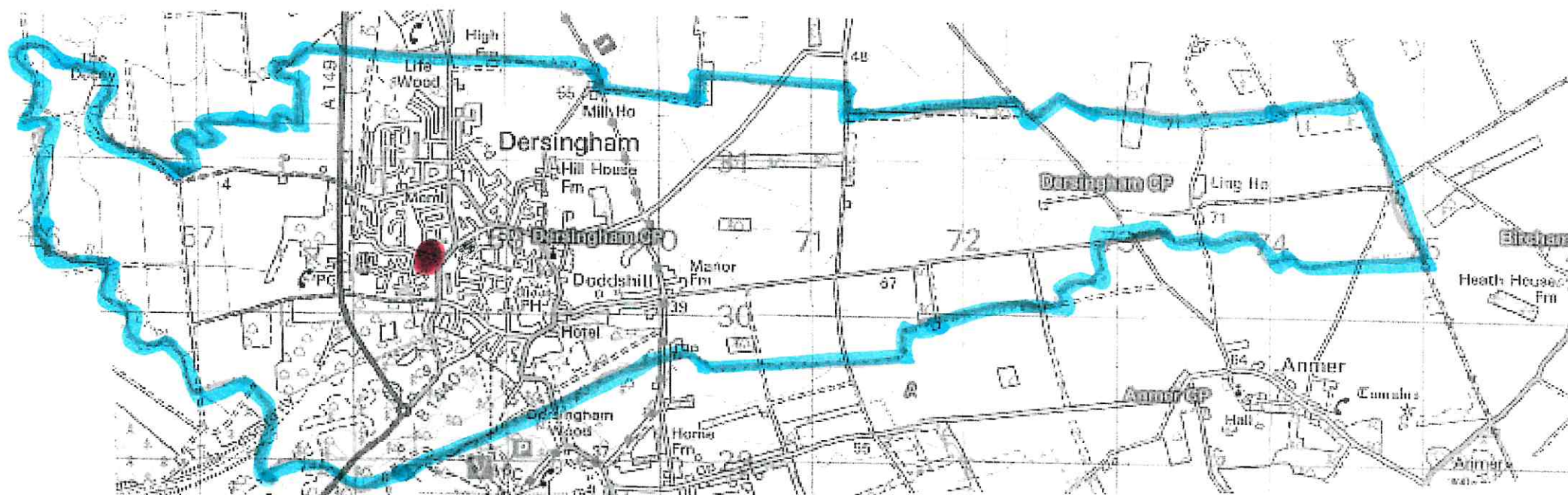
## RD6 - Anmer



This map is reproduced from Ordnance Survey material with the permission of Ordnance Survey on behalf of Her Majesty's Stationery Office © Crown Copyright. Unauthorised reproduction infringes Crown Copyright and may lead to prosecution or civil proceedings. Borough Council of King's Lynn and West Norfolk LA086045.2000



## RE1 - Dersingham

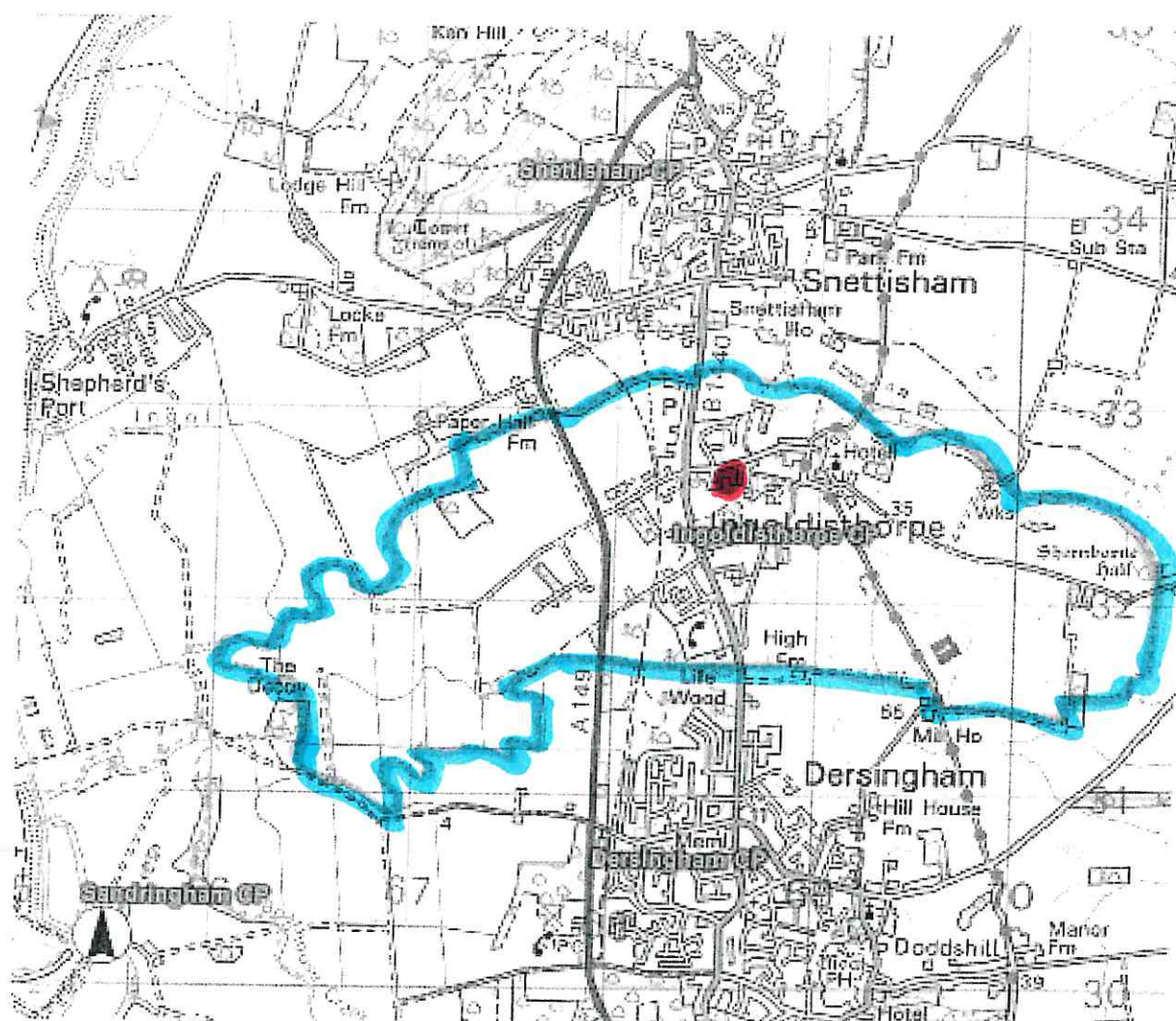


This map is reproduced from Ordnance Survey material with the permission of Ordnance Survey on behalf of Her Majesty's Stationery Office © Crown Copyright. Unauthorised reproduction infringes Crown Copyright and may lead to prosecution or civil proceedings. Borough Council of King's Lynn and West Norfolk LA086045.2003



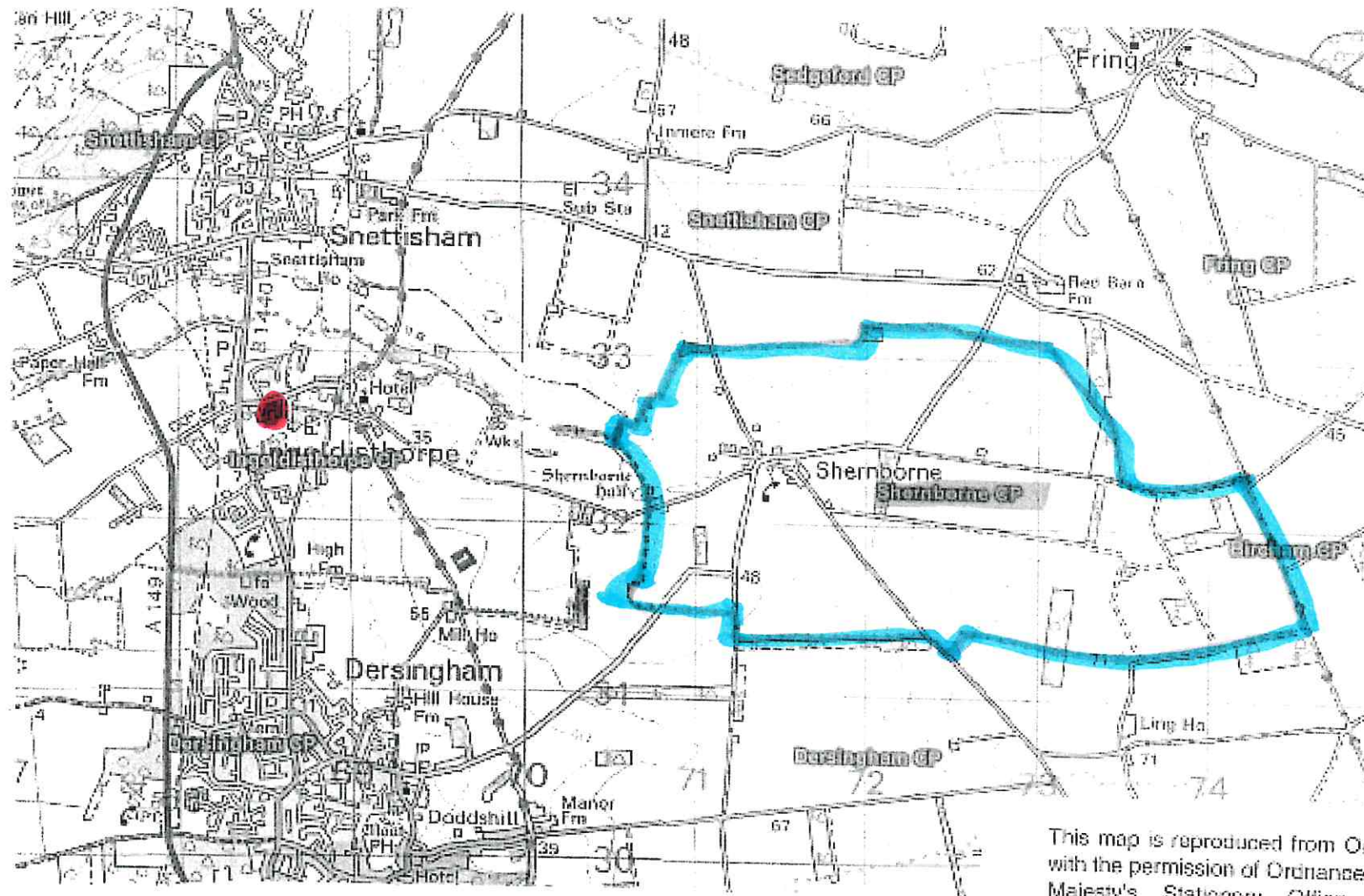


RF1 - Ingoldisthorpe



This map is reproduced from Ordnance Survey material with the permission of Ordnance Survey on behalf of Her Majesty's Stationery Office © Crown Copyright. Unauthorised reproduction infringes Crown Copyright and may lead to prosecution or civil proceedings. Borough Council of King's Lynn and West Norfolk LA086045.2000

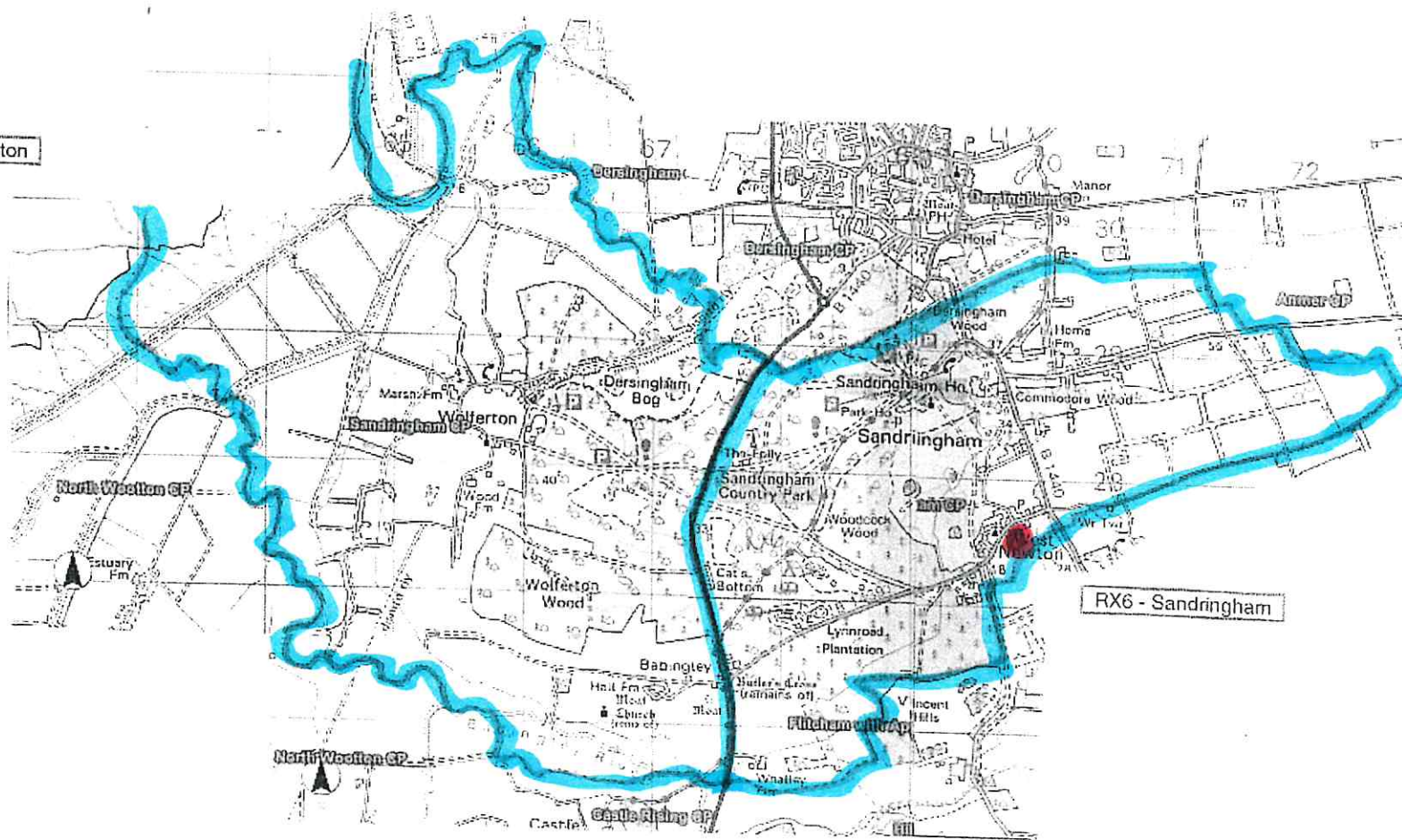
RG6 - Shernborne



This map is reproduced from Ordnance Survey material with the permission of Ordnance Survey on behalf of Her Majesty's Stationery Office © Crown Copyright. Unauthorised reproduction infringes Crown Copyright and may lead to prosecution or civil proceedings. Borough Council of King's Lynn and West Norfolk LA086045.2000



RY6 - Wolferton



RX6 - Sandringham

This map is reproduced from Ordnance Survey material with the permission of Ordnance Survey on behalf of Her Majesty's Stationary Office © Crown Copyright. Unauthorised reproduction infringes Crown Copyright and may lead to prosecution or civil proceedings. Borough Council of King's Lynn and West Norfolk LA0860-15.2000



44

well & Delph  
11.5

North Downham

East Down

Downham  
Market

paradise Road

Railway Road

Bridge Street

Downham Old Town

Worship Road

Howdale Road

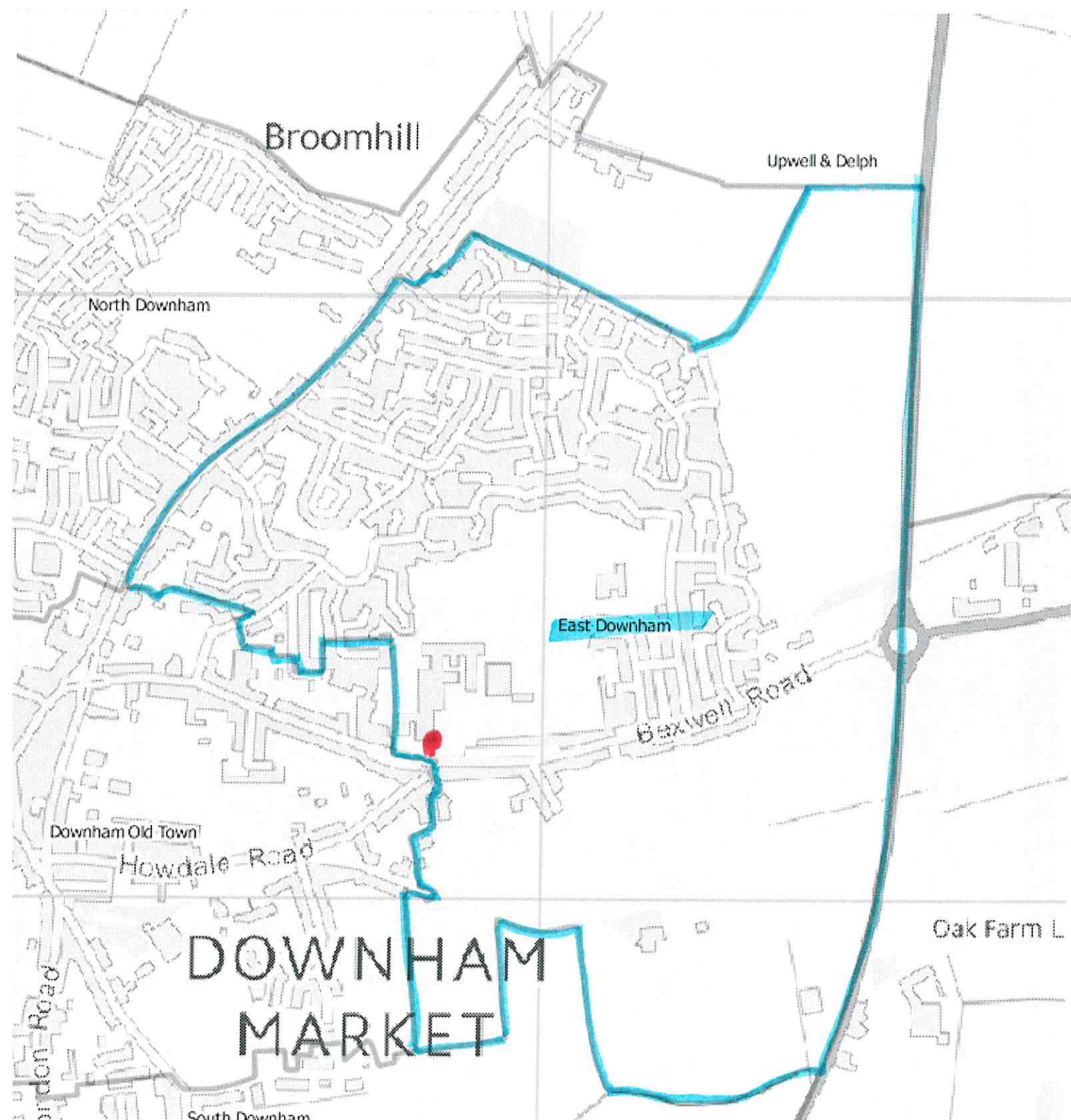
DOWNHAM  
MARKET

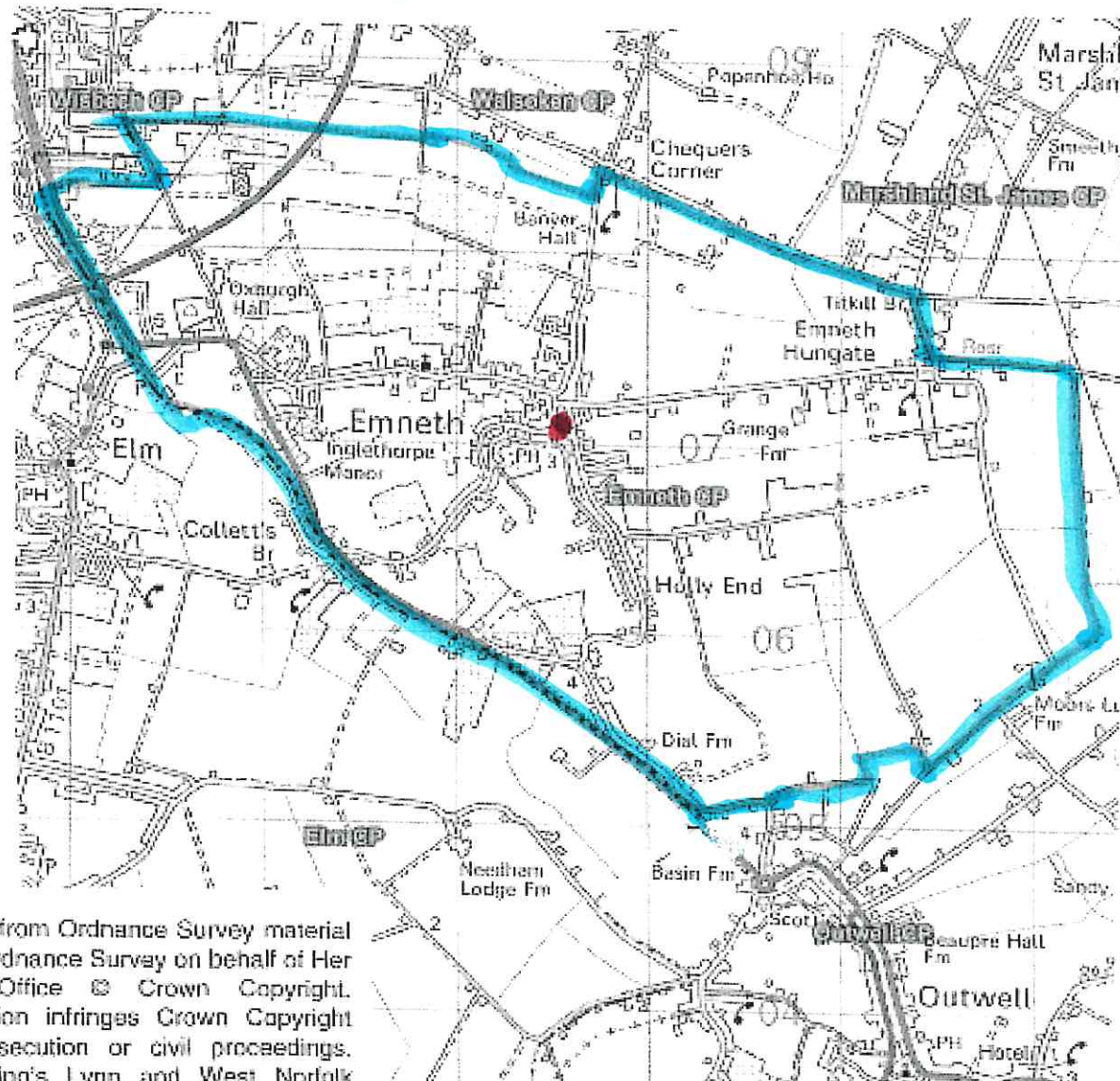
A1122

South Downham

Peckham Road





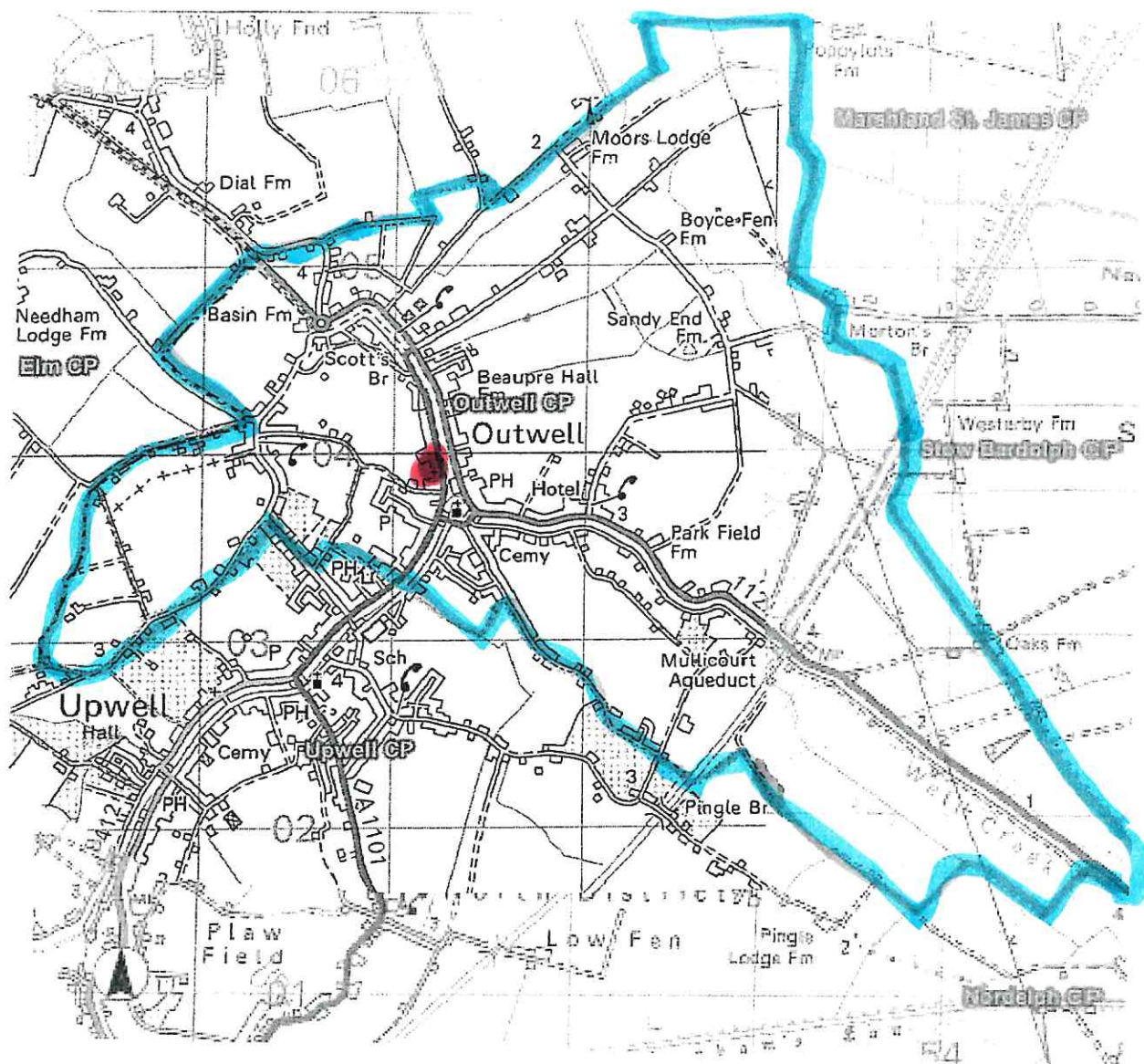


This map is reproduced from Ordnance Survey material with the permission of Ordnance Survey on behalf of Her Majesty's Stationery Office © Crown Copyright. Unauthorised reproduction infringes Crown Copyright and may lead to prosecution or civil proceedings. Borough Council of King's Lynn and West Norfolk LA086045.2000



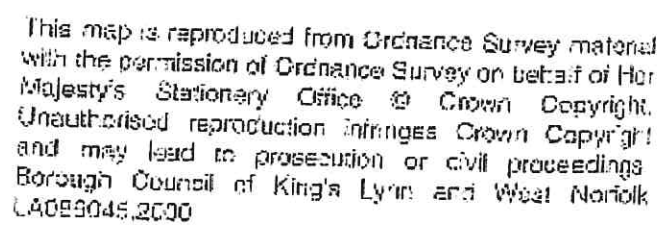
47

TJ1 - Outwell



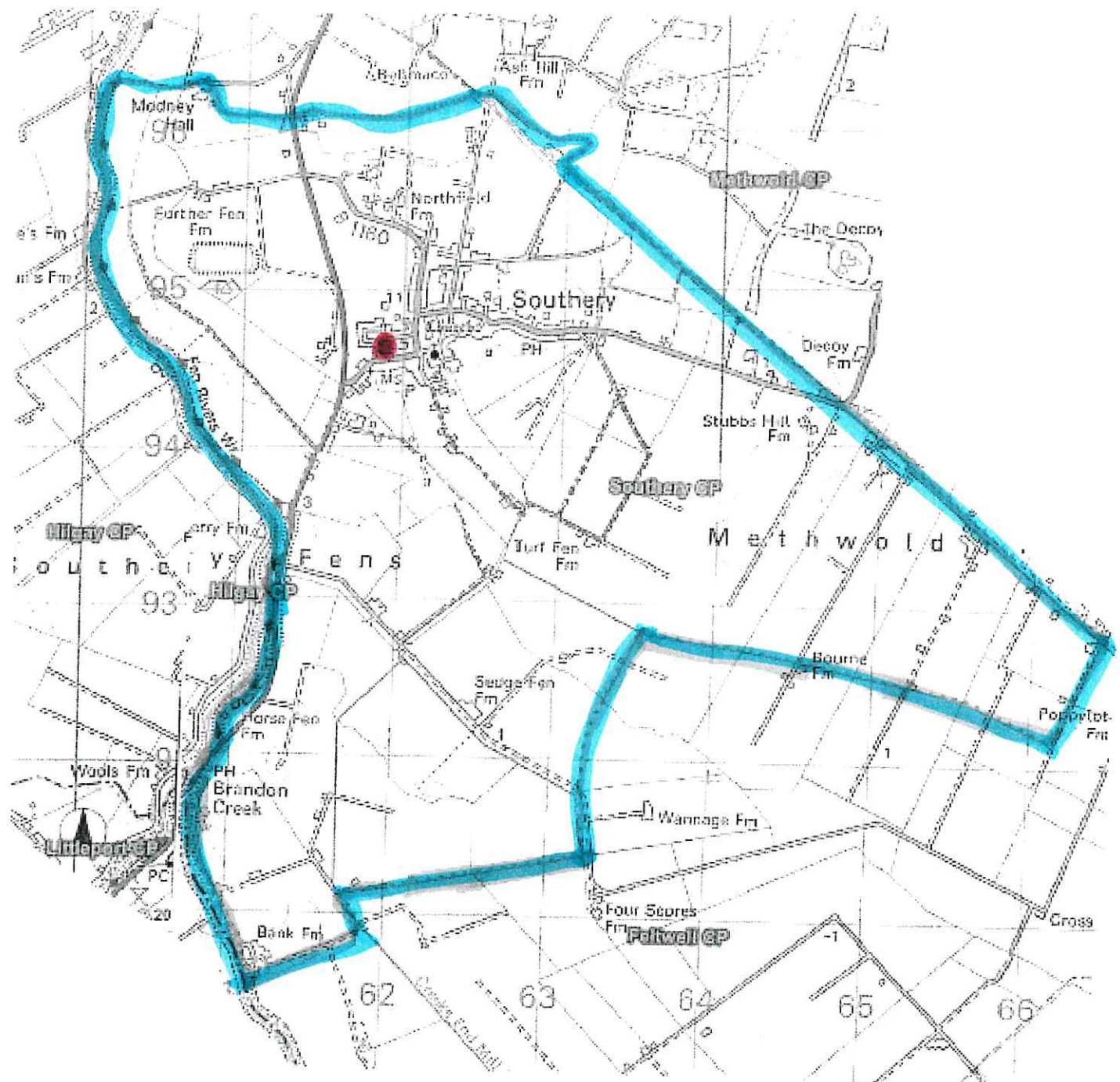
This map is reproduced from Ordnance Survey material with the permission of Ordnance Survey on behalf of Her Majesty's Stationary Office © Crown Copyright. Unauthorised reproduction infringes Crown Copyright and may lead to prosecution or civil proceedings. Borough Council of King's Lynn and West Norfolk LA086045.2000

PD: - Fairstead





## XC1 - Southery



This map is reproduced from Ordnance Survey material with the permission of Ordnance Survey on behalf of Her Majesty's Stationary Office © Crown Copyright. Unauthorised reproduction infringes Crown Copyright and may lead to prosecution or civil proceedings. Borough Council of King's Lynn and West Norfolk LA088045 2000



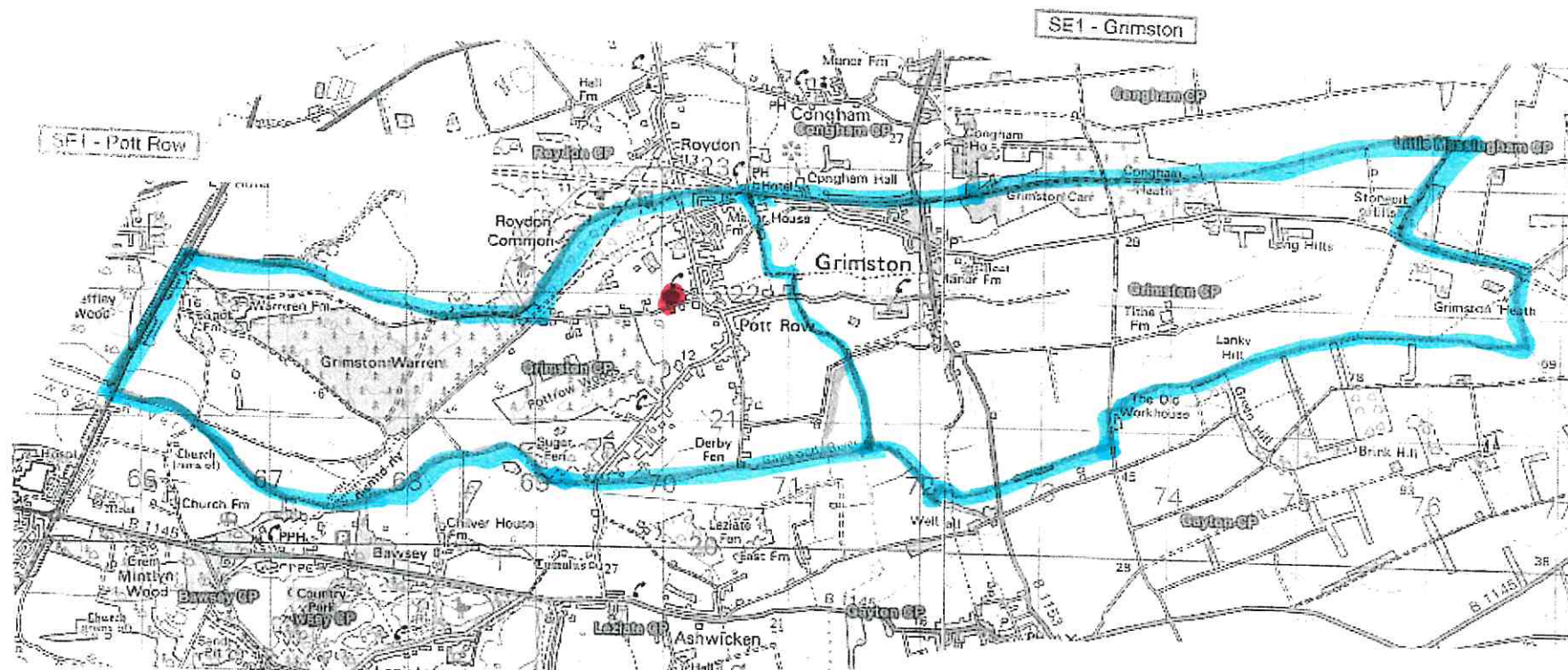


XK1 - Hockwold-Cum-Wilton



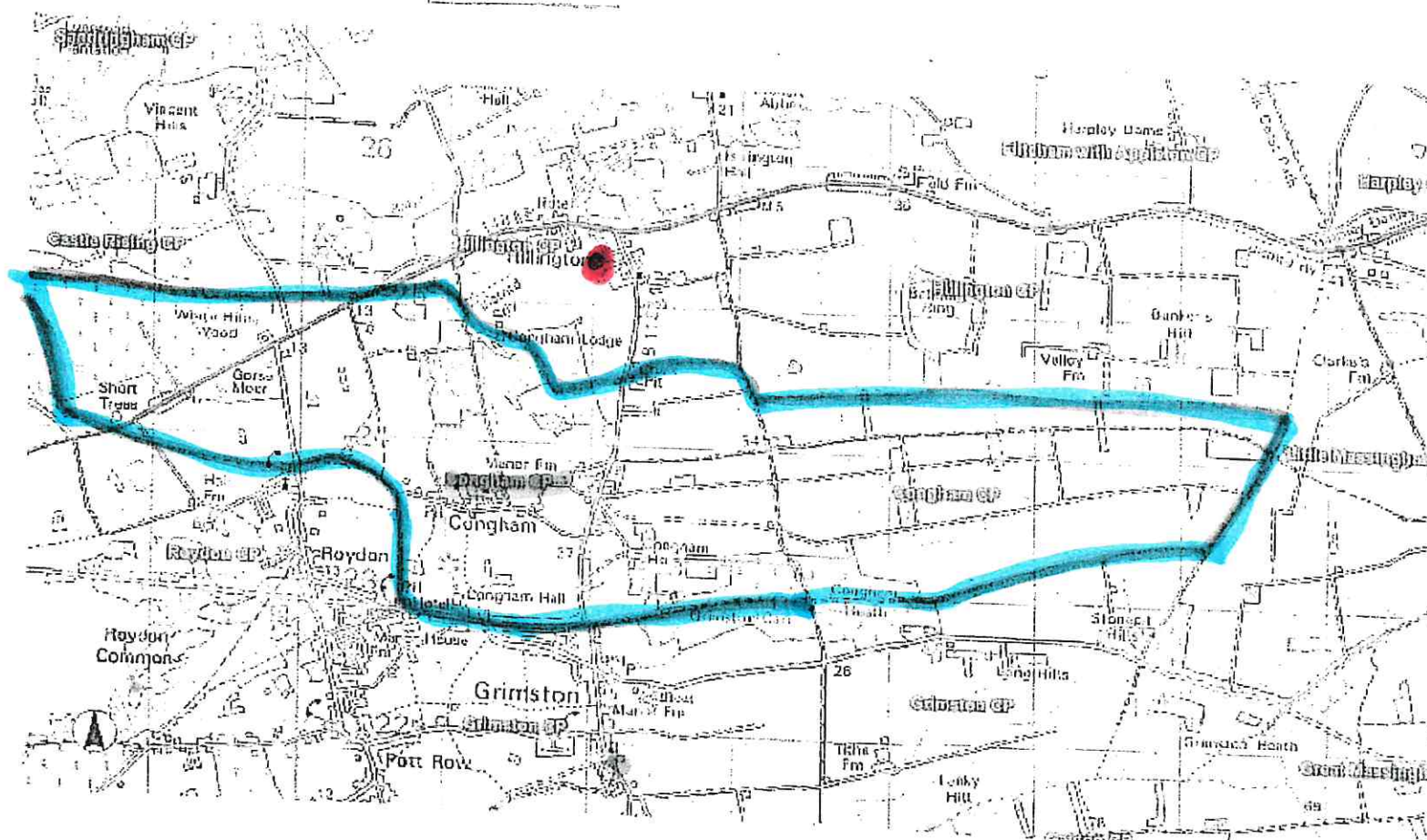
This map is reproduced from Ordnance Survey material with the permission of Ordnance Survey on behalf of Her Majesty's Stationary Office © Crown Copyright. Unauthorised reproduction infringes Crown Copyright and may lead to prosecution or civil proceedings. Borough Council of King's Lynn and West Norfolk LA088045.2000





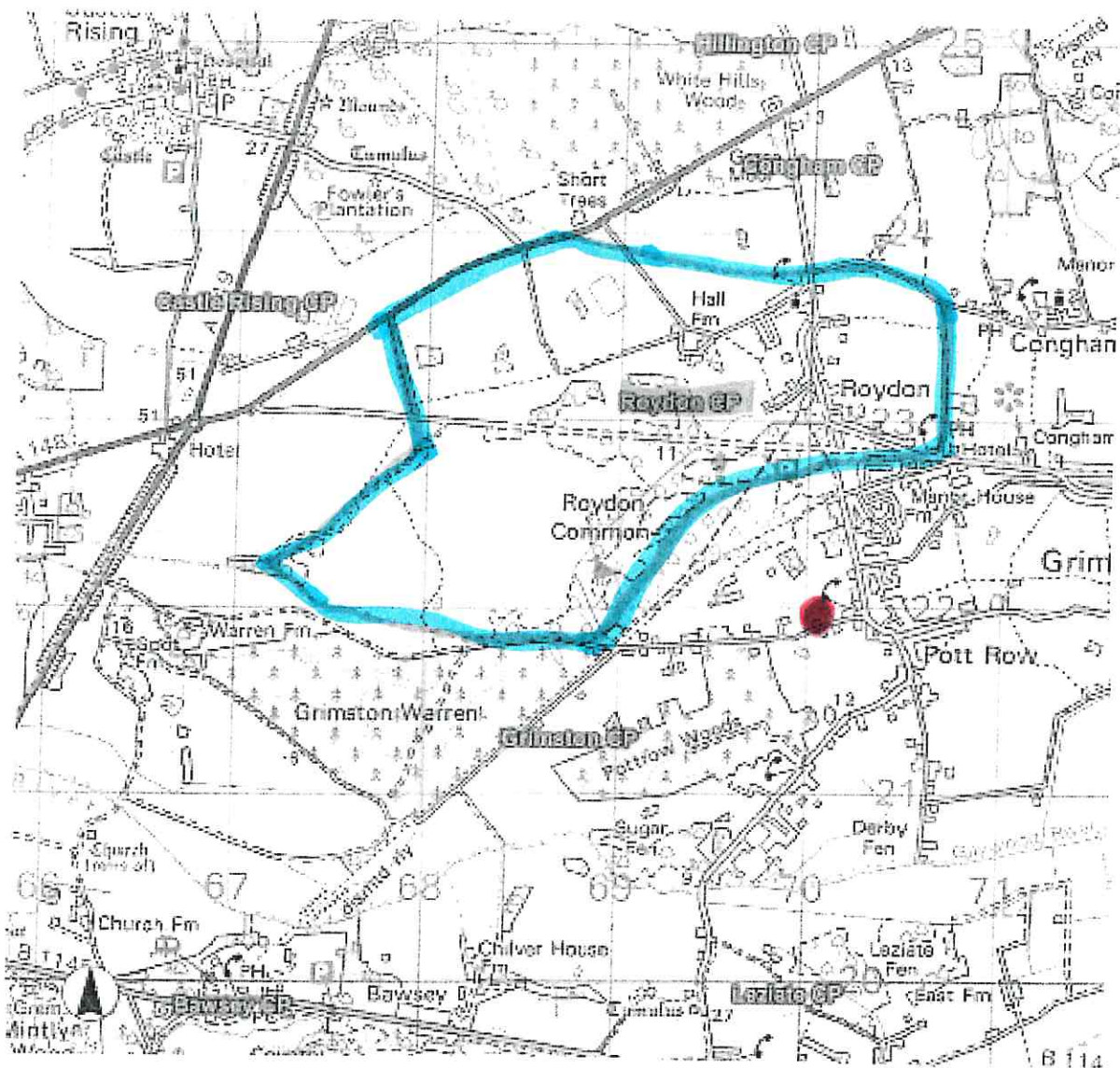
This map is reproduced from Ordnance Survey material with the permission of Ordnance Survey on behalf of Her Majesty's Stationary Office © Crown Copyright. Unauthorised reproduction infringes Crown Copyright and may lead to prosecution or civil proceedings. Borough Council of King's Lynn and West Norfolk LA086045.2000





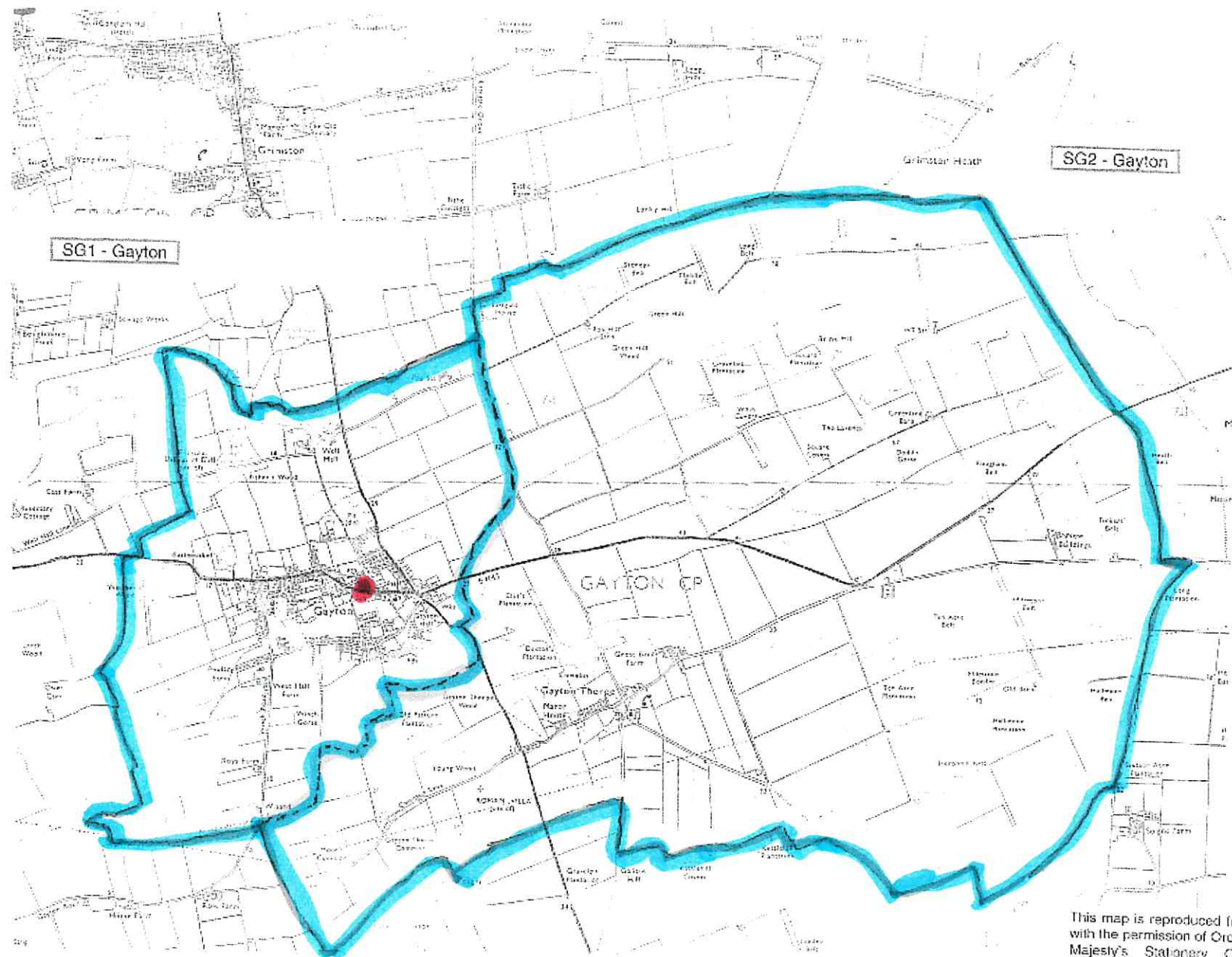
This map is reproduced from Ordnance Survey material with the permission of Ordnance Survey on behalf of Her Majesty's Stationary Office © Crown Copyright. Unauthorised reproduction infringes Crown Copyright and may lead to prosecution or civil proceedings. Borough Council of King's Lynn and West Norfolk LA086045 2000

## SF2 - Roydon



This map is reproduced from Ordnance Survey material with the permission of Ordnance Survey on behalf of Her Majesty's Stationery Office © Crown Copyright. Unauthorised reproduction infringes Crown Copyright and may lead to prosecution or civil proceedings. Borough Council of King's Lynn and West Norfolk LA086045.2000

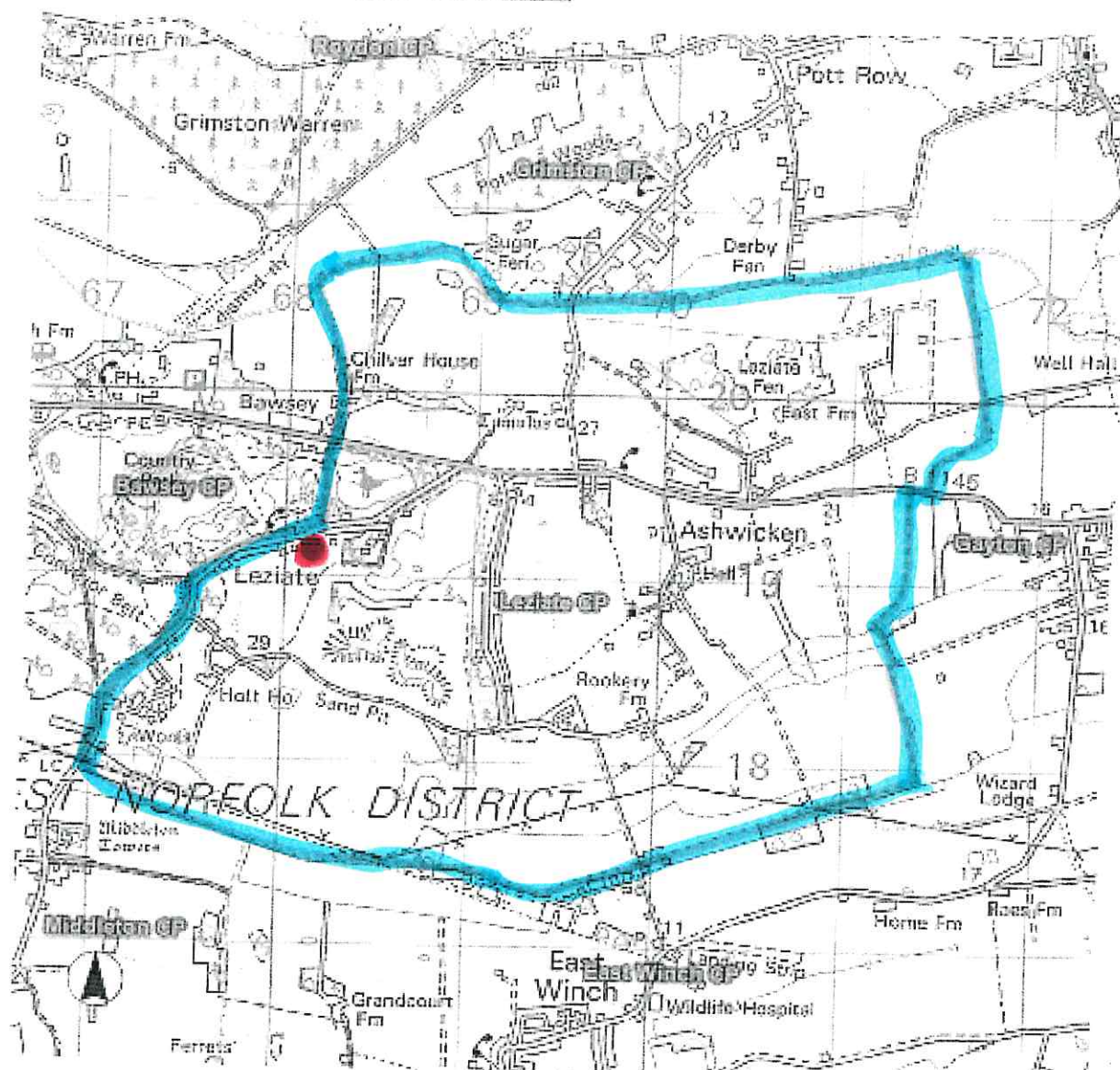




This map is reproduced from Ordnance Survey material with the permission of Ordnance Survey on behalf of Her Majesty's Stationery Office © Crown Copyright. Unauthorised reproduction infringes Crown Copyright and may lead to prosecution or civil proceedings. Borough Council of King's Lynn and West Norfolk LA086045.2000

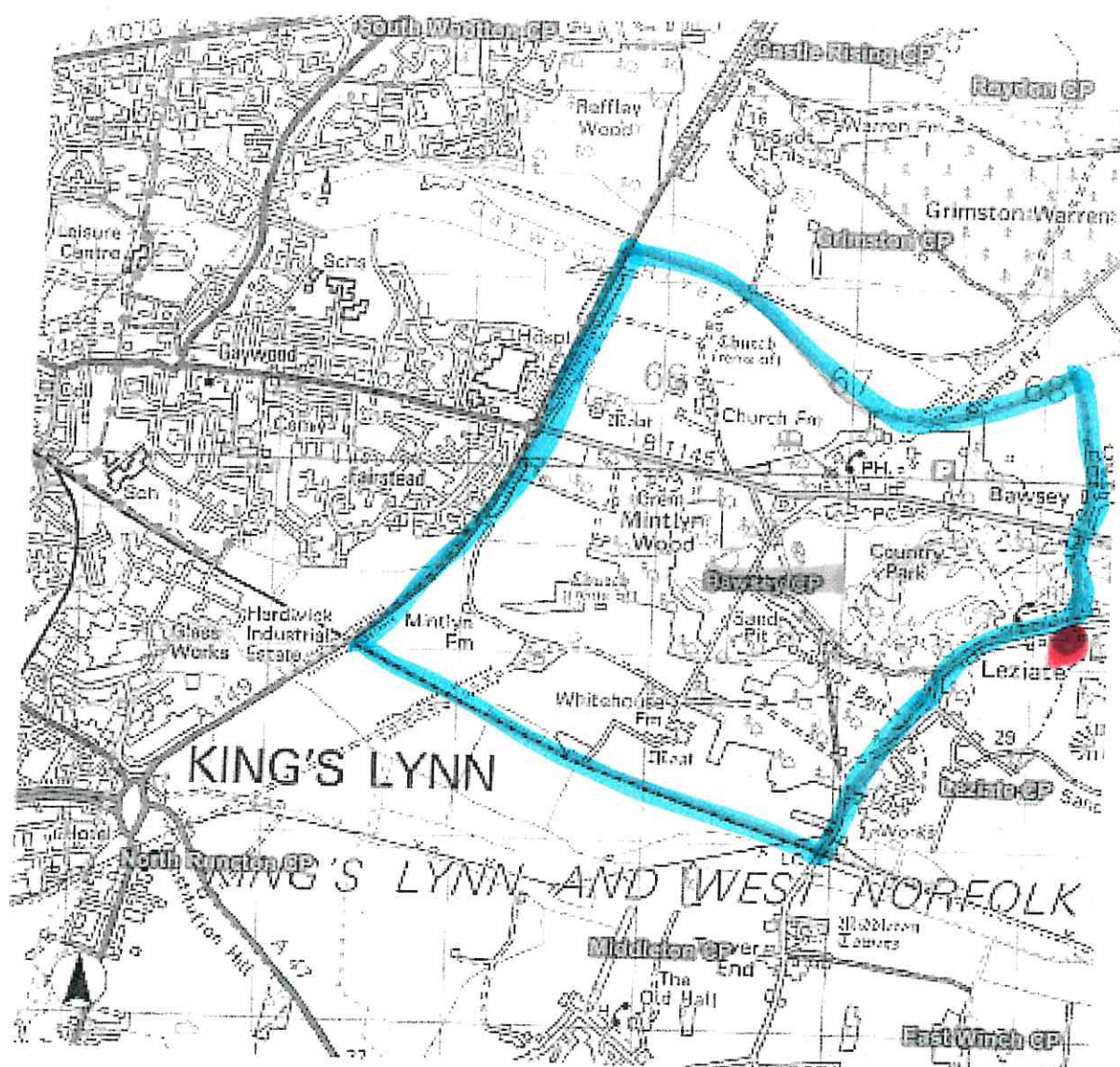


## SH6 - Leziate



This map is reproduced from Ordnance Survey material with the permission of Ordnance Survey on behalf of Her Majesty's Stationary Office © Crown Copyright. Unauthorised reproduction infringes Crown Copyright and may lead to prosecution or civil proceedings. Borough Council of King's Lynn and West Norfolk LA068045.2000

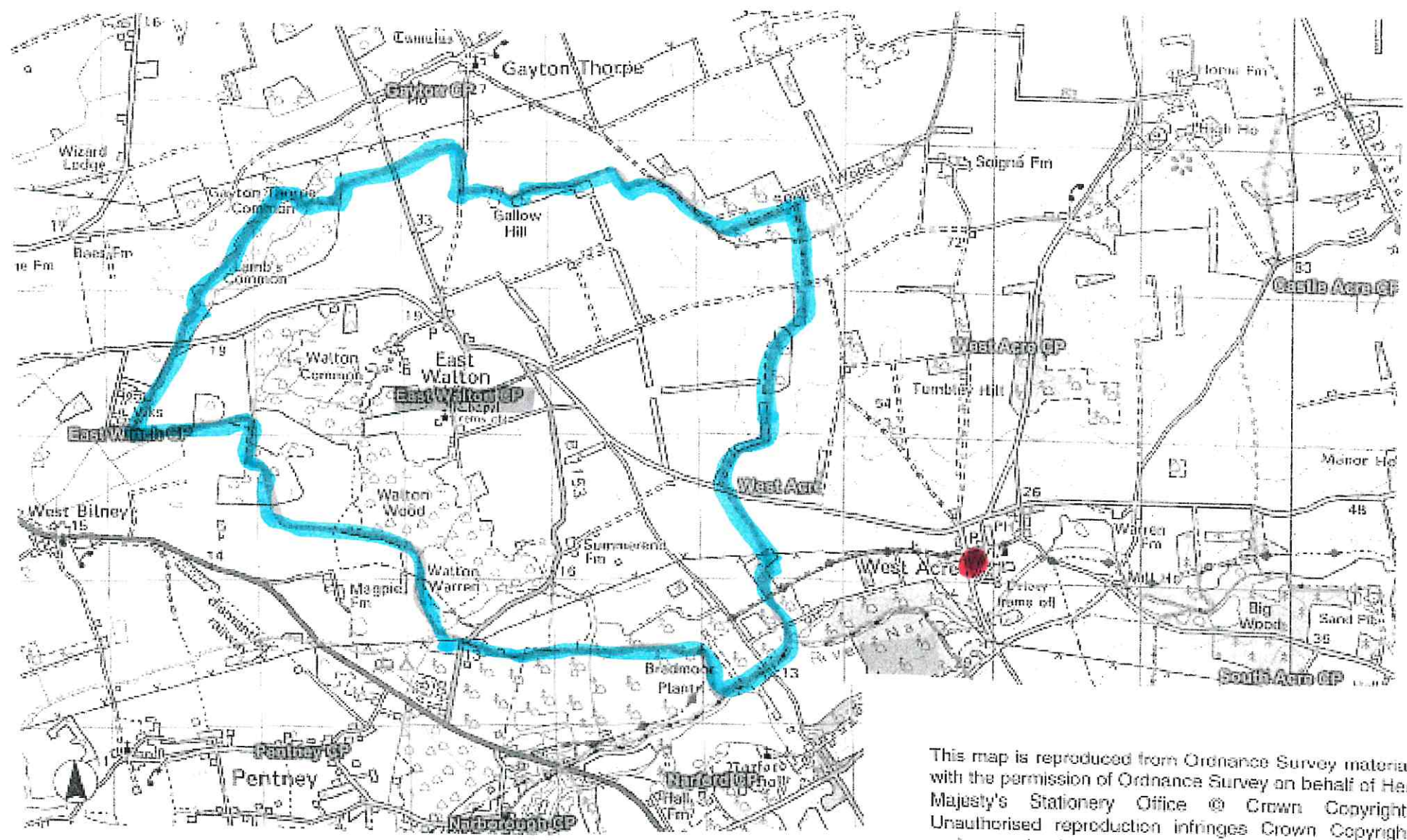
## SH7 - Bawsey



This map is reproduced from Ordnance Survey material with the permission of Ordnance Survey on behalf of Her Majesty's Stationary Office © Crown Copyright. Unauthorised reproduction infringes Crown Copyright and may lead to prosecution or civil proceedings. Borough Council of King's Lynn and West Norfolk LA086045.2000

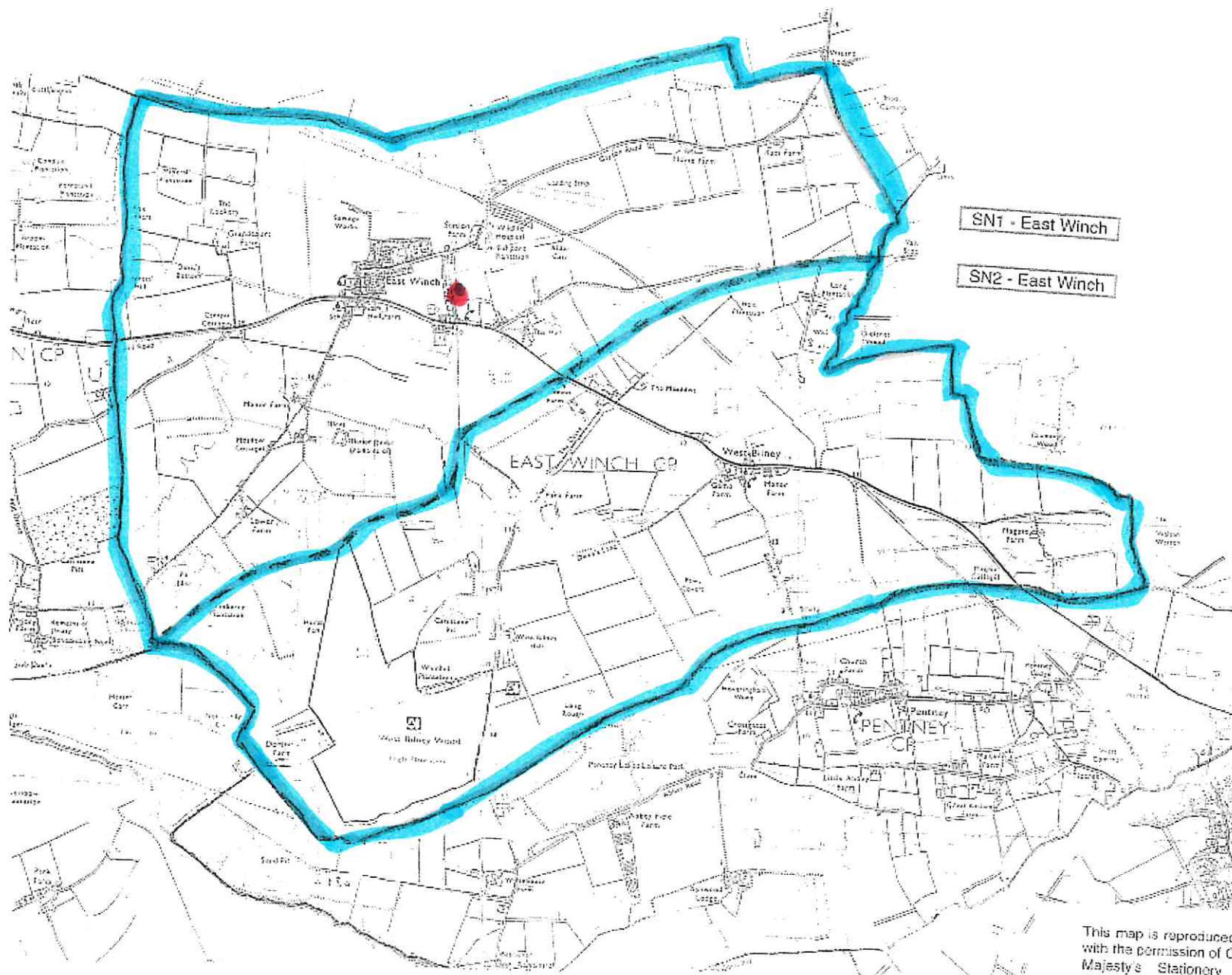


SK6 - East Walton



This map is reproduced from Ordnance Survey material with the permission of Ordnance Survey on behalf of Her Majesty's Stationary Office © Crown Copyright. Unauthorised reproduction infringes Crown Copyright and may lead to prosecution or civil proceedings. Borough Council of King's Lynn and West Norfolk LA086045.2000

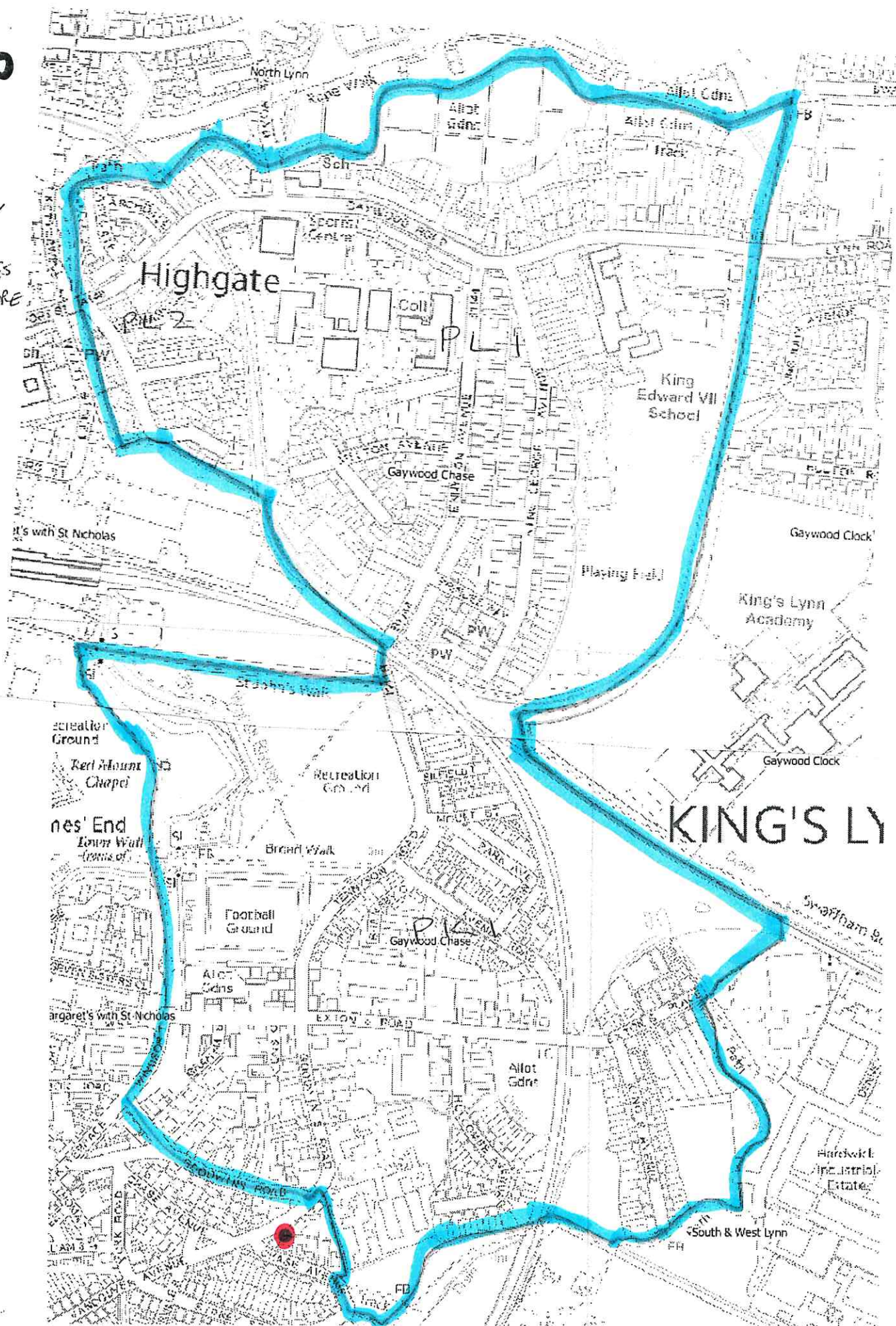




This map is reproduced from Ordnance Survey material with the permission of Ordnance Survey on behalf of Her Majesty's Stationery Office © Crown Copyright. Unauthorised reproduction infringes Crown Copyright and may lead to prosecution or civil proceedings. Borough Council of King's Lynn and West Norfolk LA08G045.2000

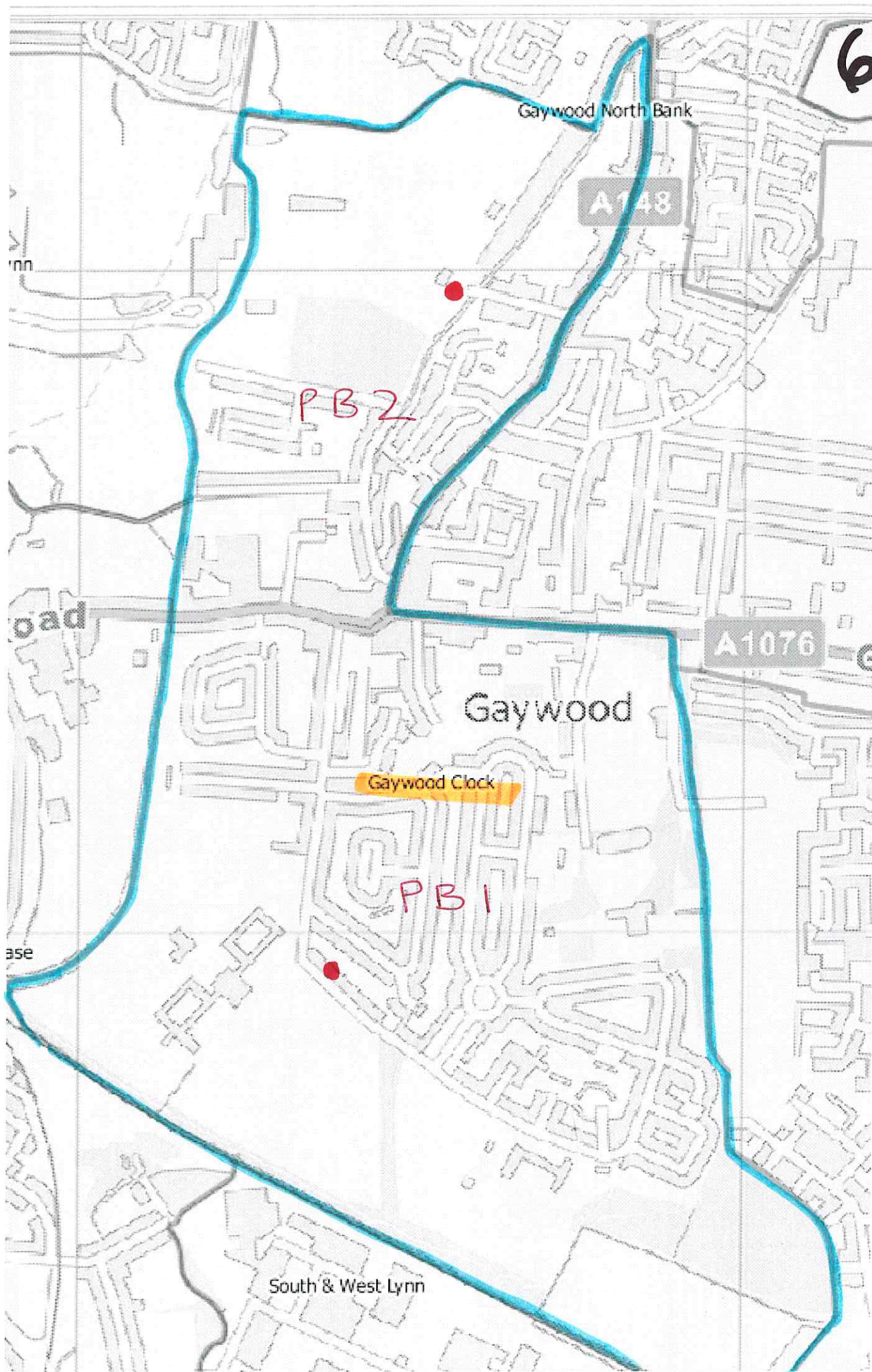


PL1/  
PL2  
KINGS  
CENTRE





6



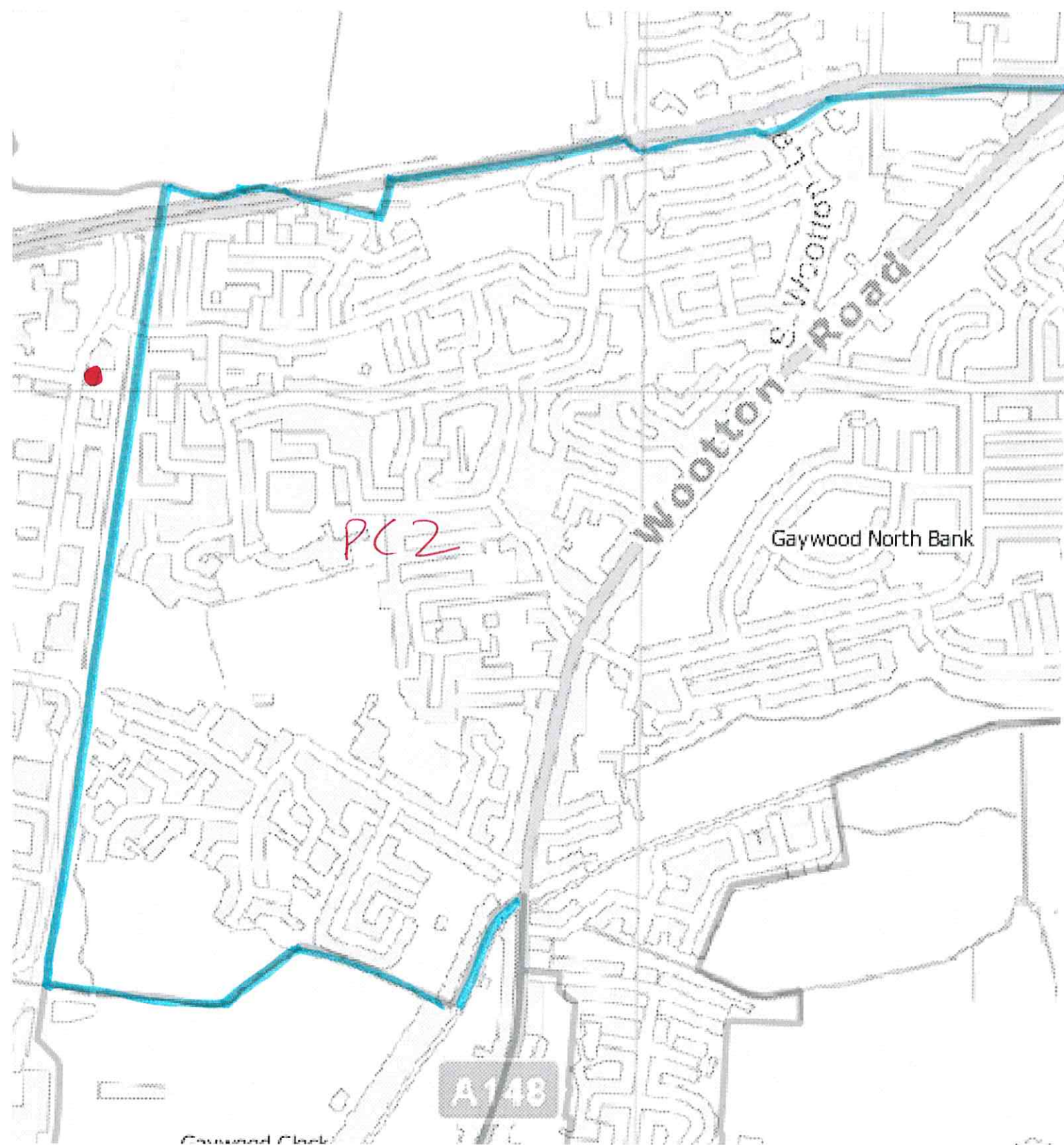


62

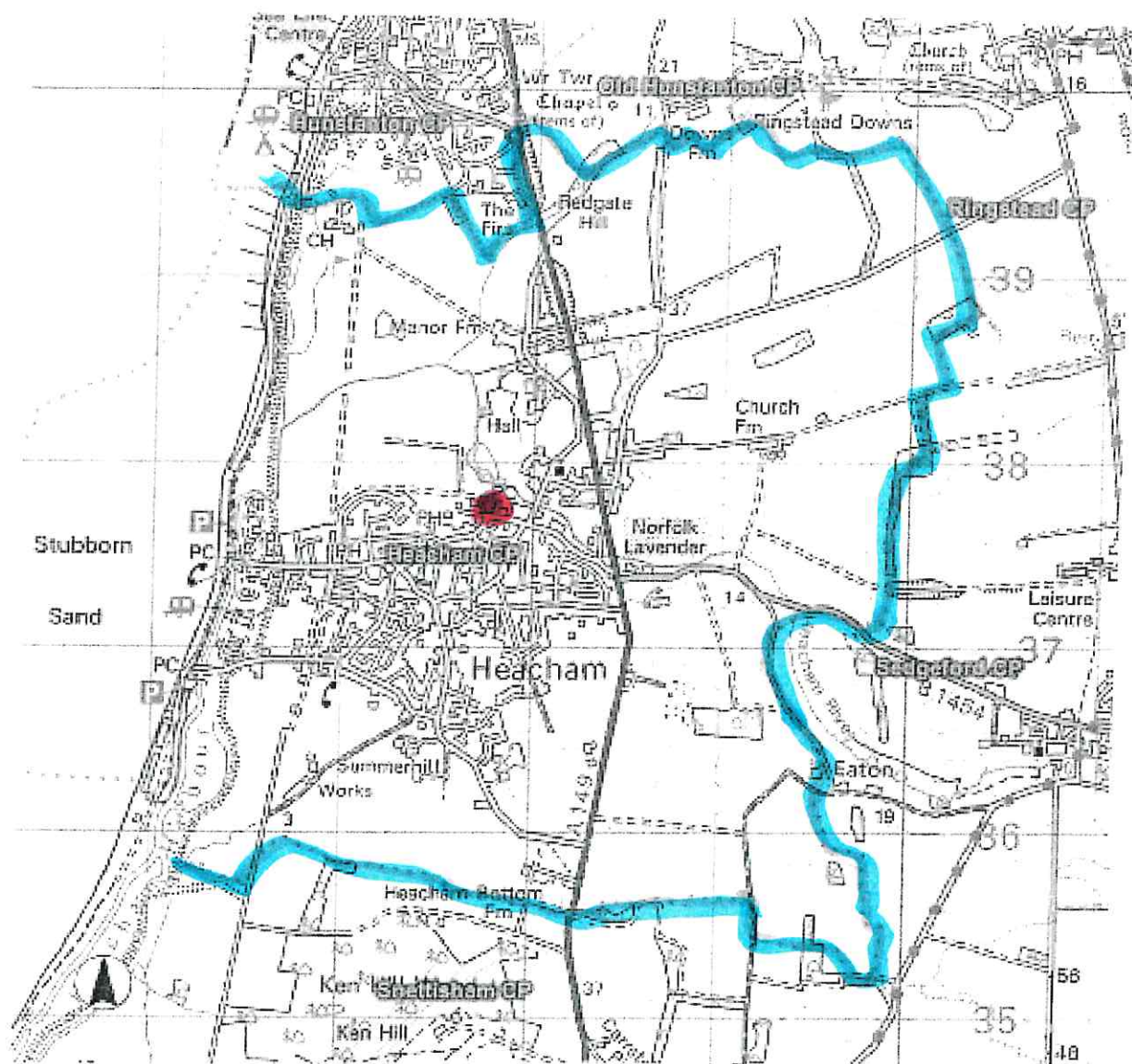




62



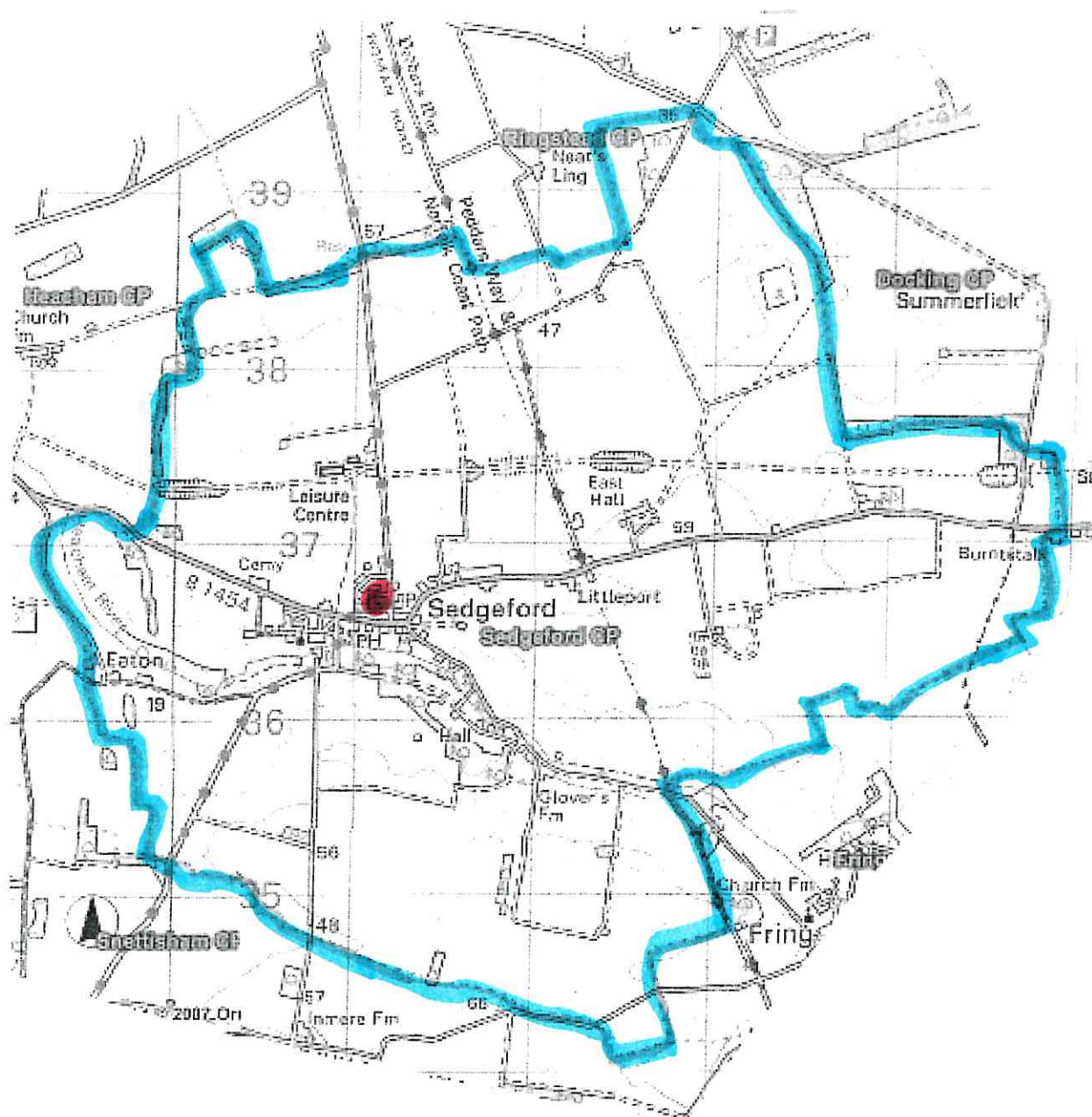
## PU1 - Heacham



This map is reproduced from Ordnance Survey material with the permission of Ordnance Survey on behalf of Her Majesty's Stationery Office © Crown Copyright. Unauthorised reproduction infringes Crown Copyright and may lead to prosecution or civil proceedings. Borough Council of King's Lynn and West Norfolk LA086045.2000

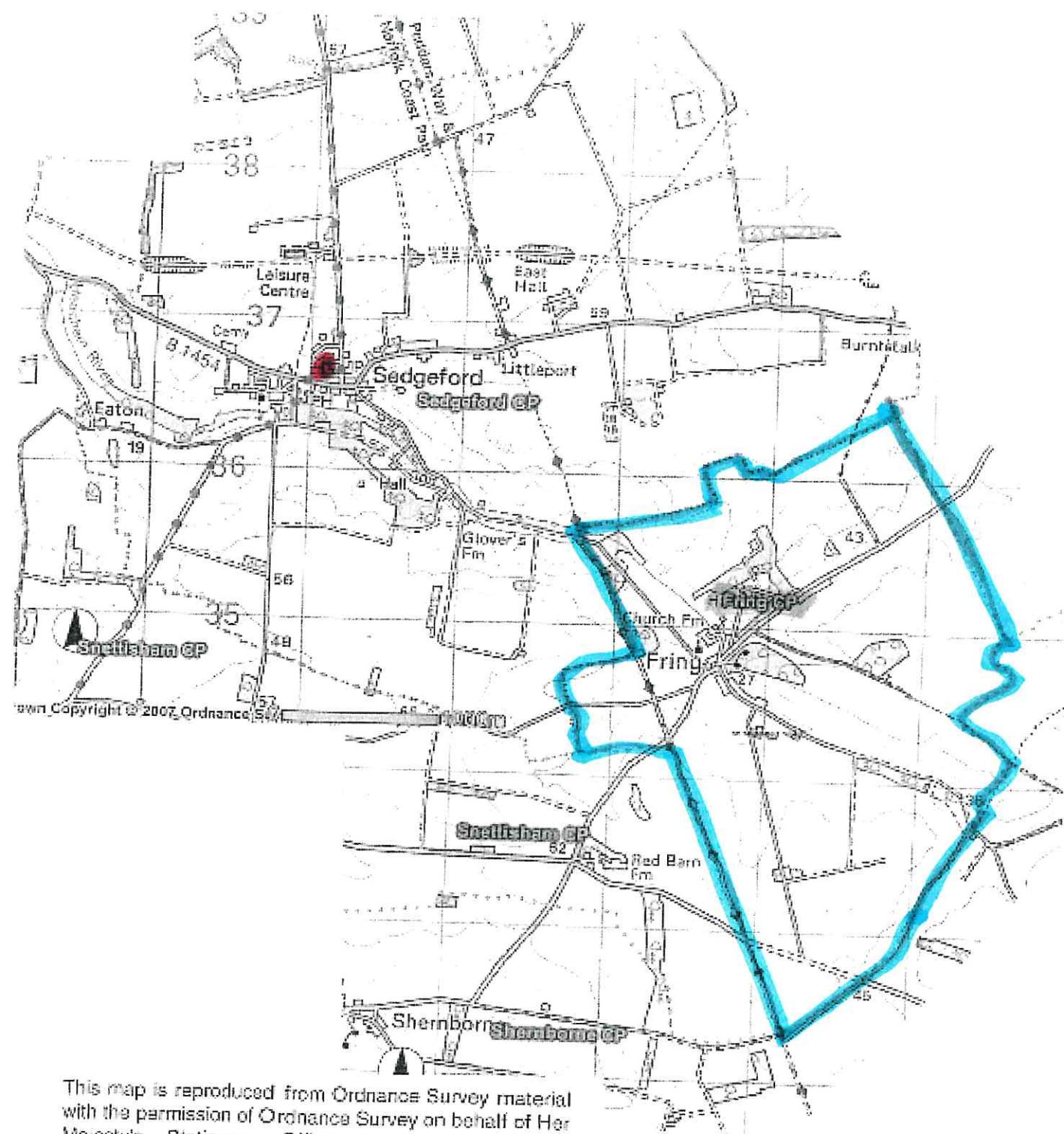


## RC1 - Sedgford



This map is reproduced from Ordnance Survey material with the permission of Ordnance Survey on behalf of Her Majesty's Stationery Office © Crown Copyright. Unauthorised reproduction infringes Crown Copyright and may lead to prosecution or civil proceedings. Borough Council of King's Lynn and West Norfolk LA086045,2000

## RB6 - Fring



This map is reproduced from Ordnance Survey material with the permission of Ordnance Survey on behalf of Her Majesty's Stationary Office © Crown Copyright. Unauthorised reproduction infringes Crown Copyright and may lead to prosecution or civil proceedings. Borough Council of King's Lynn and West Norfolk LA086045.2000



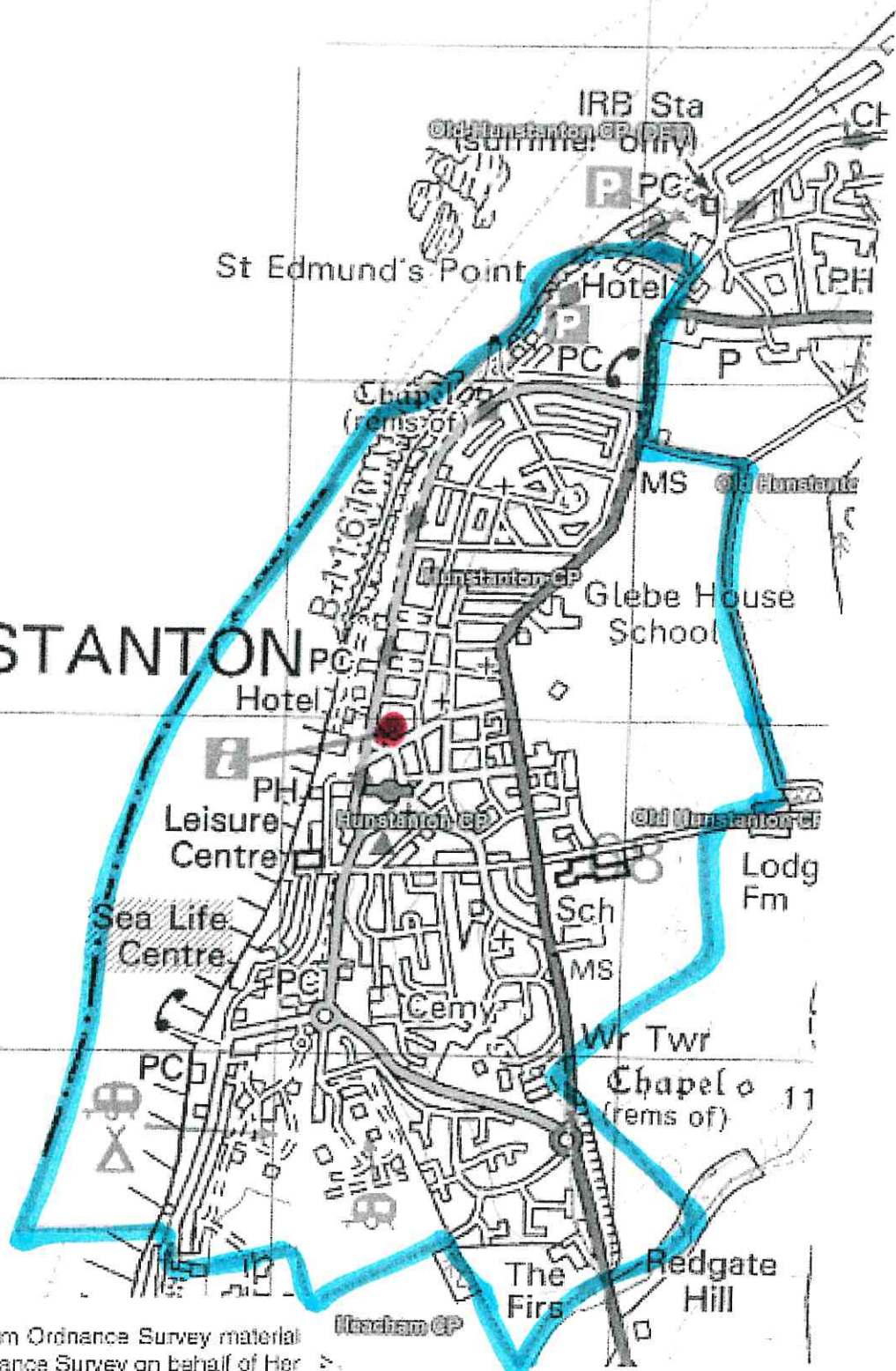
PNI - Hunstanton

## HUNSTANTON

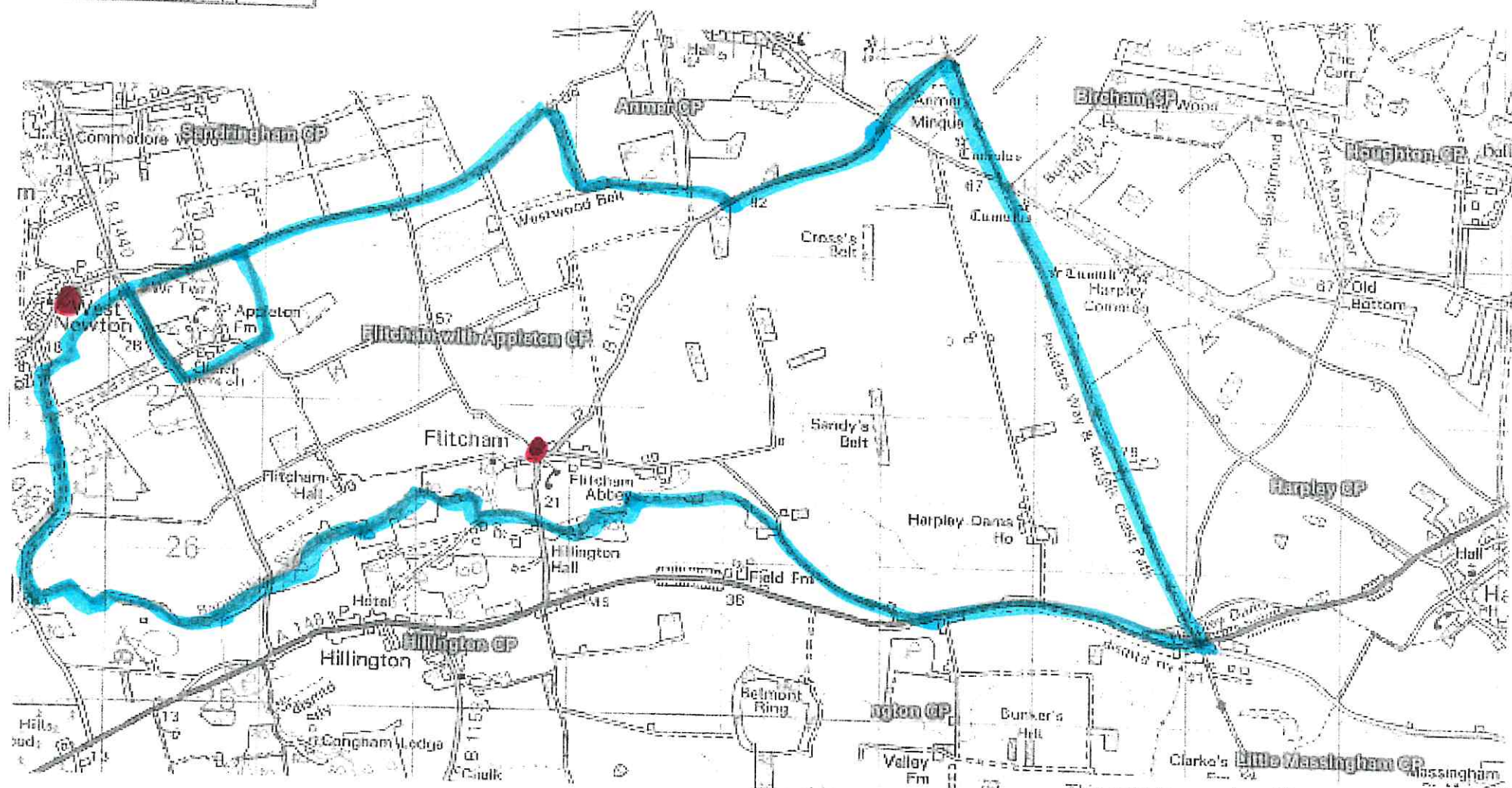
66



This map is reproduced from Ordnance Survey material with the permission of Ordnance Survey on behalf of Her Majesty's Stationery Office © Crown Copyright. Unauthorised reproduction infringes Crown Copyright and may lead to prosecution or civil proceedings. Borough Council of King's Lynn and West Norfolk LA086045.2000



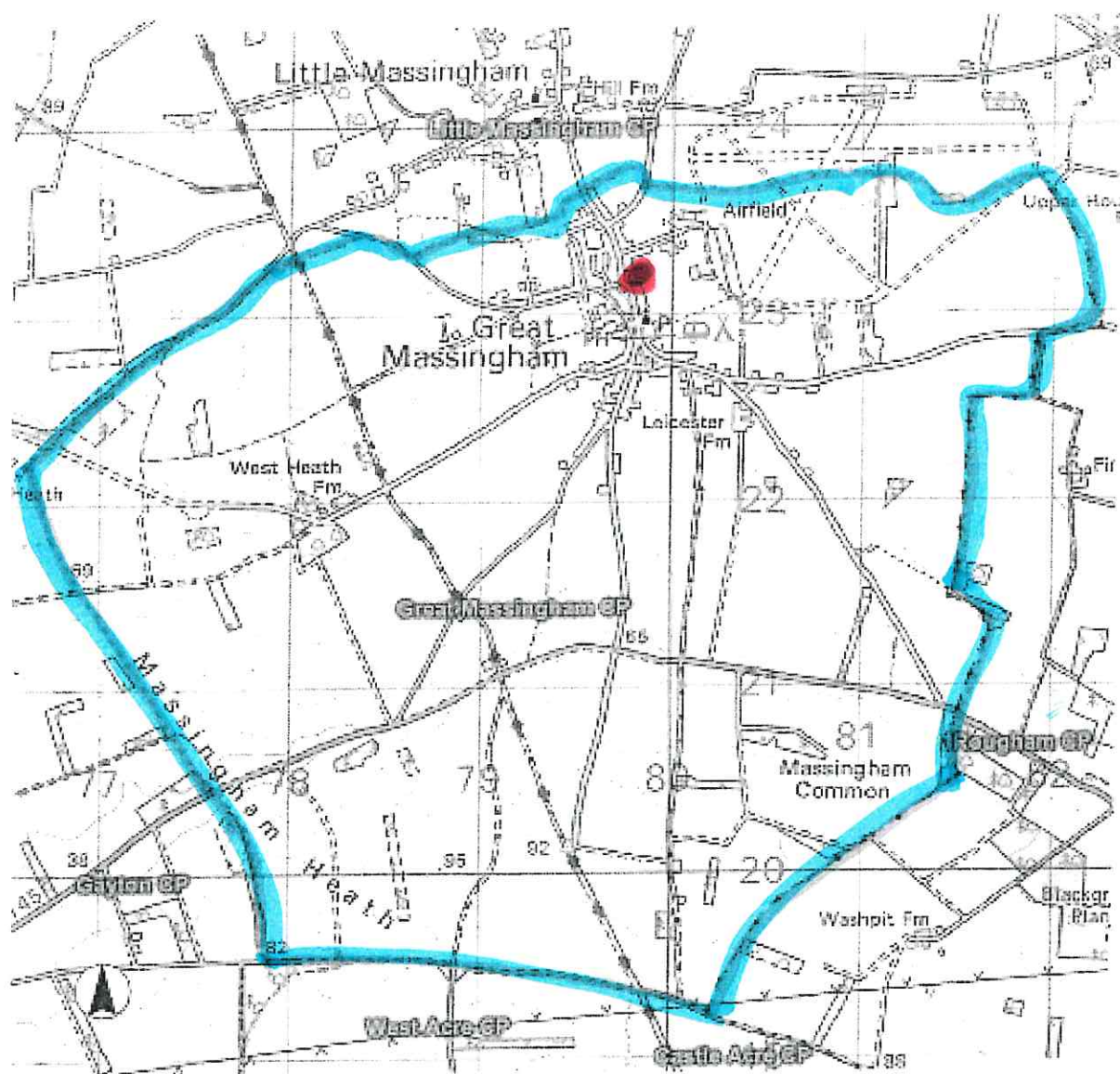
FX7 - Flitcham/Appleton



This map is reproduced from Ordnance Survey material with the permission of Ordnance Survey on behalf of Her Majesty's Stationary Office © Crown Copyright. Unauthorised reproduction infringes Crown Copyright and may lead to prosecution or civil proceedings. Borough Council of King's Lynn and West Norfolk LA096045.2000

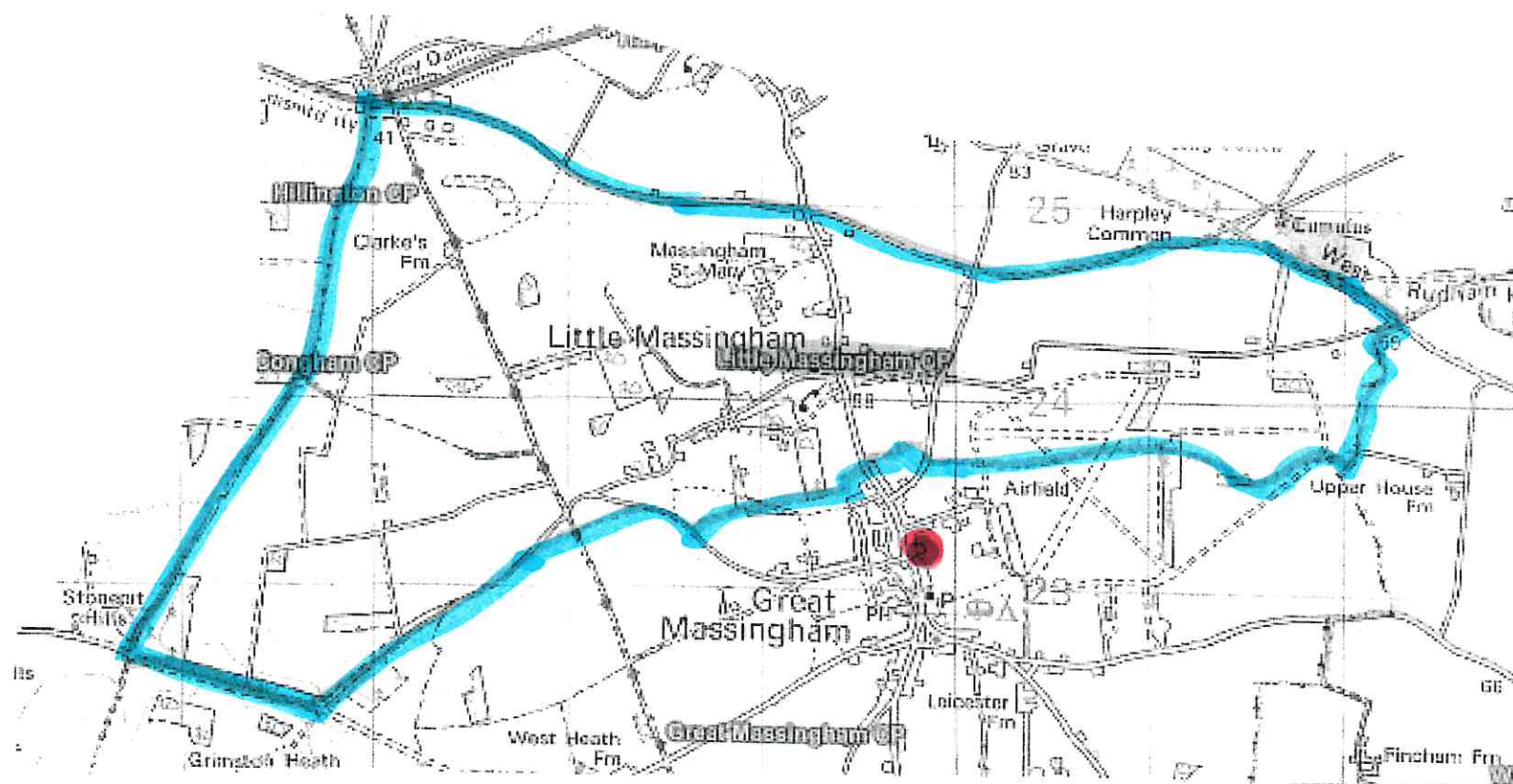


## SB1 - Great Massingham



This map is reproduced from Ordnance Survey material with the permission of Ordnance Survey on behalf of Her Majesty's Stationery Office © Crown Copyright. Unauthorised reproduction infringes Crown Copyright and may lead to prosecution or civil proceedings. Borough Council of King's Lynn and West Norfolk LA086045.2000

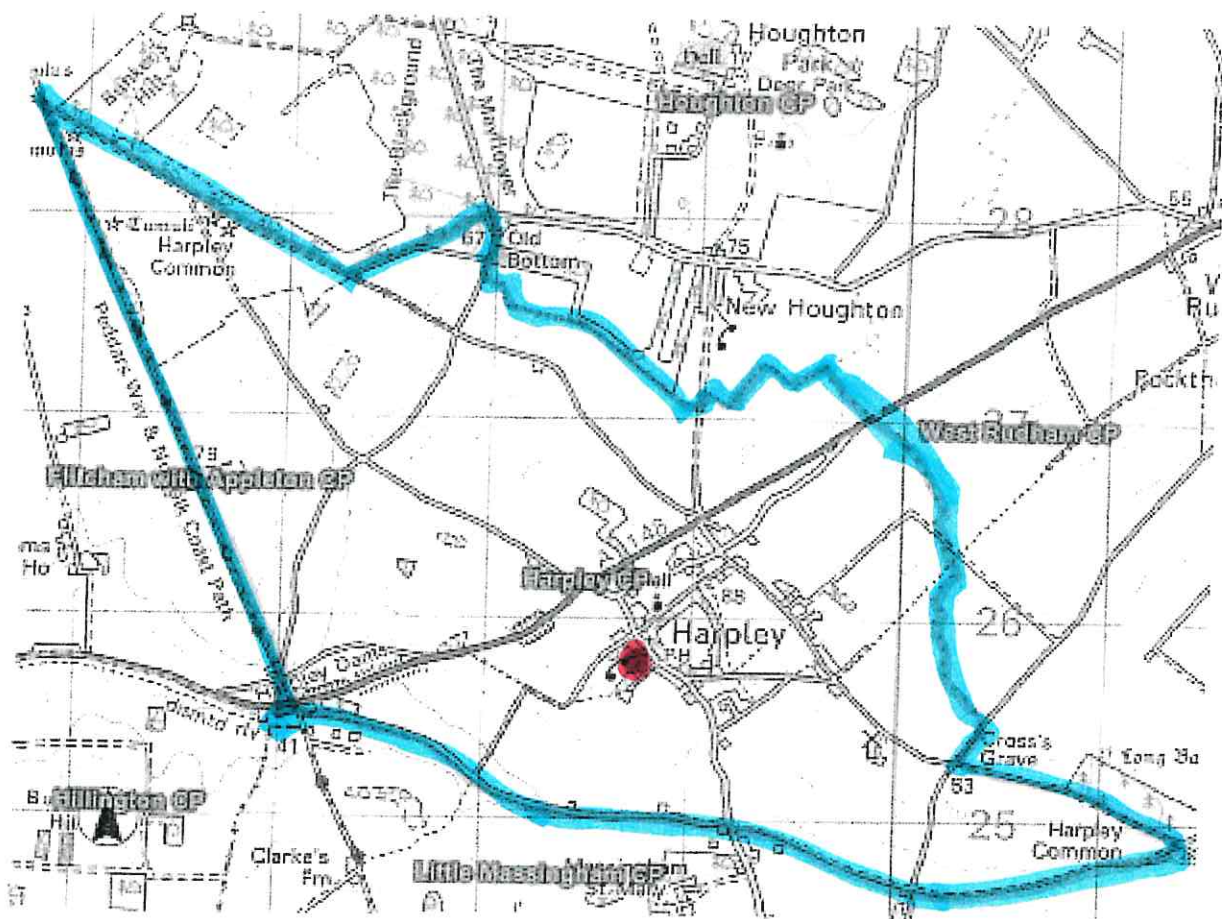
## SB7 - Little Massingham



This map is reproduced from Ordnance Survey material with the permission of Ordnance Survey on behalf of Her Majesty's Stationary Office © Crown Copyright. Unauthorised reproduction infringes Crown Copyright and may lead to prosecution or civil proceedings. Borough Council of King's Lynn and West Norfolk LA086045.2000

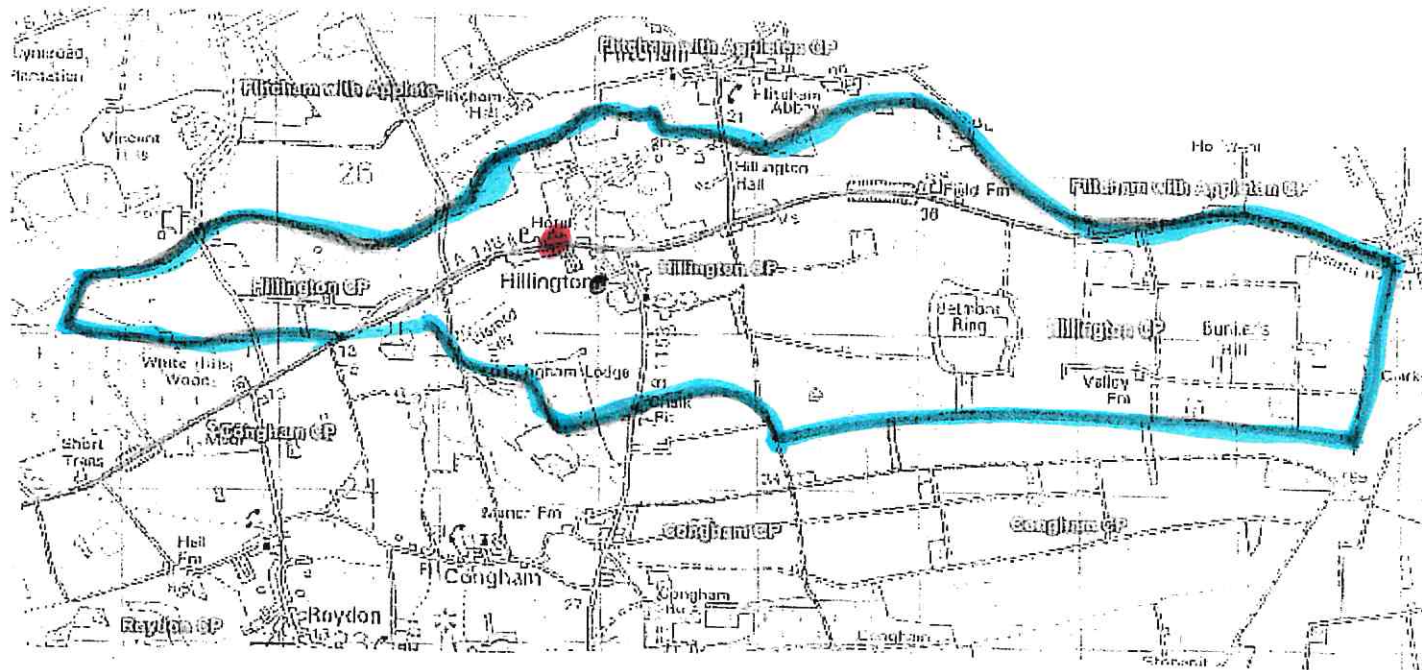


## S01 - Harpley



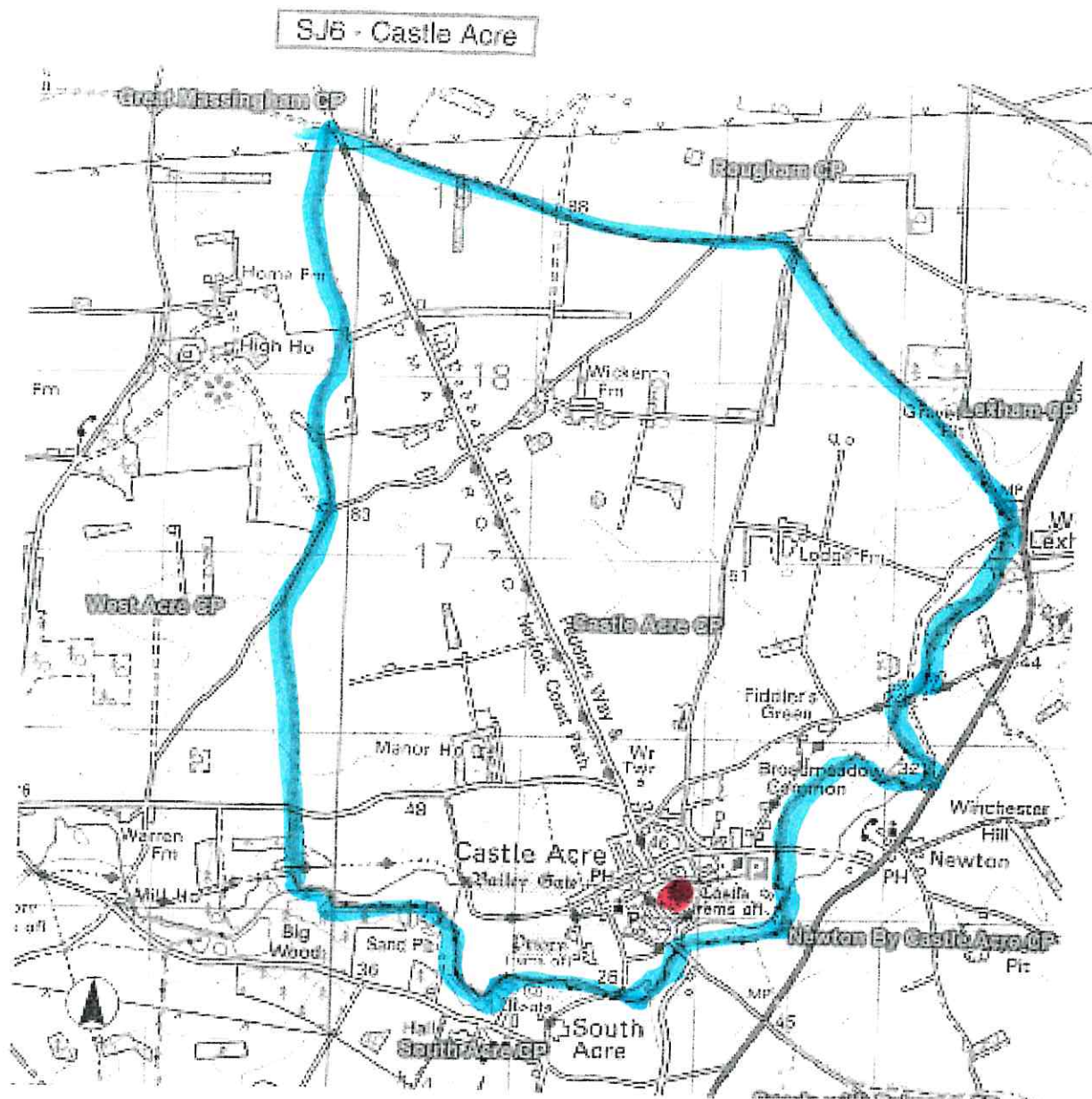
This map is reproduced from Ordnance Survey material with the permission of Ordnance Survey on behalf of Her Majesty's Stationary Office © Crown Copyright. Unauthorised reproduction infringes Crown Copyright and may lead to prosecution or civil proceedings. Borough Council of King's Lynn and West Norfolk LA088045.2000

SD6 – Hillington



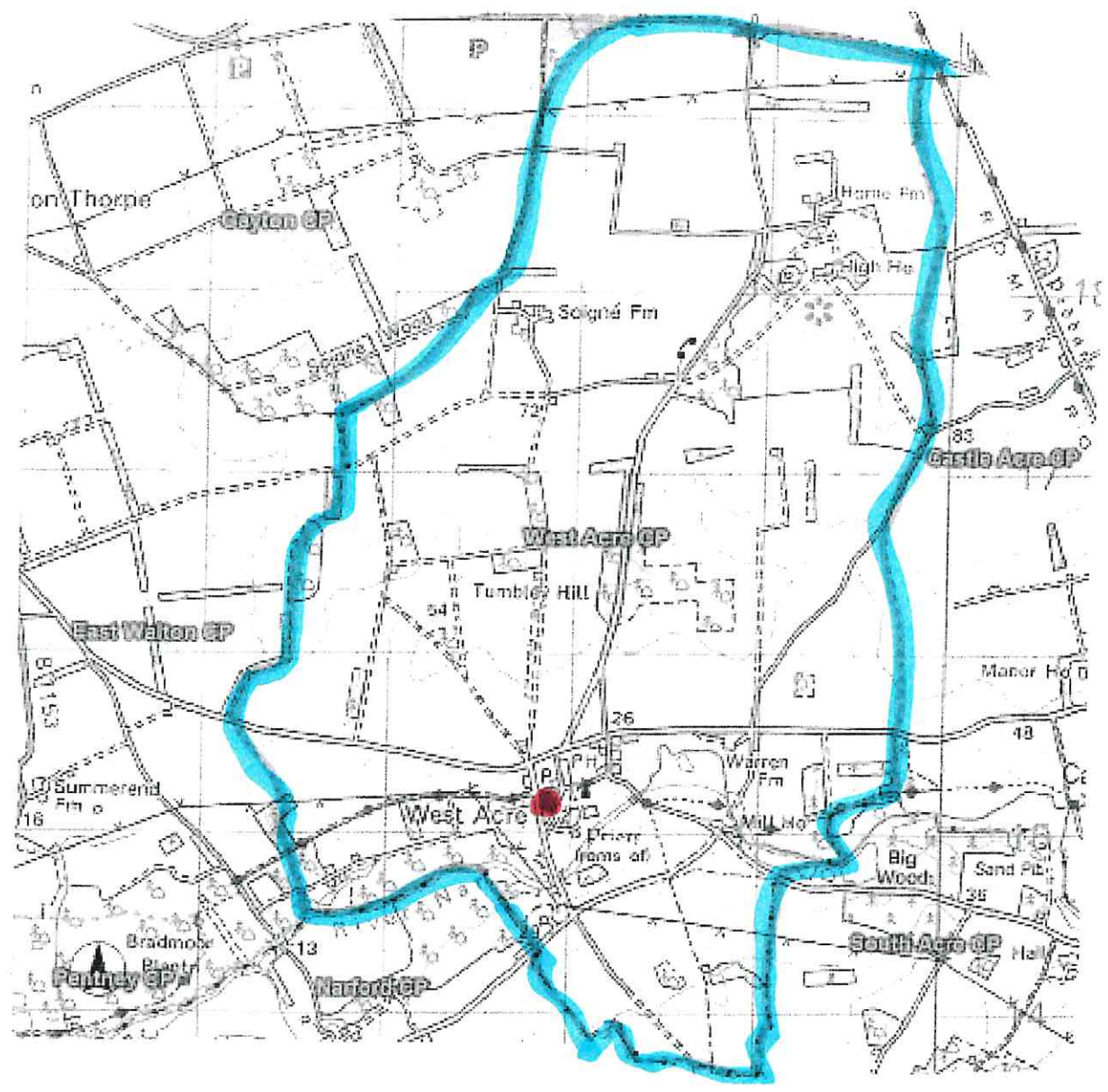
This map is reproduced from Ordnance Survey material with the permission of Ordnance Survey on behalf of Her Majesty's Stationary Office © Crown Copyright. Unauthorised reproduction infringes Crown Copyright and may lead to prosecution or civil proceedings. Borough Council of King's Lynn and West Norfolk LA063045.2030





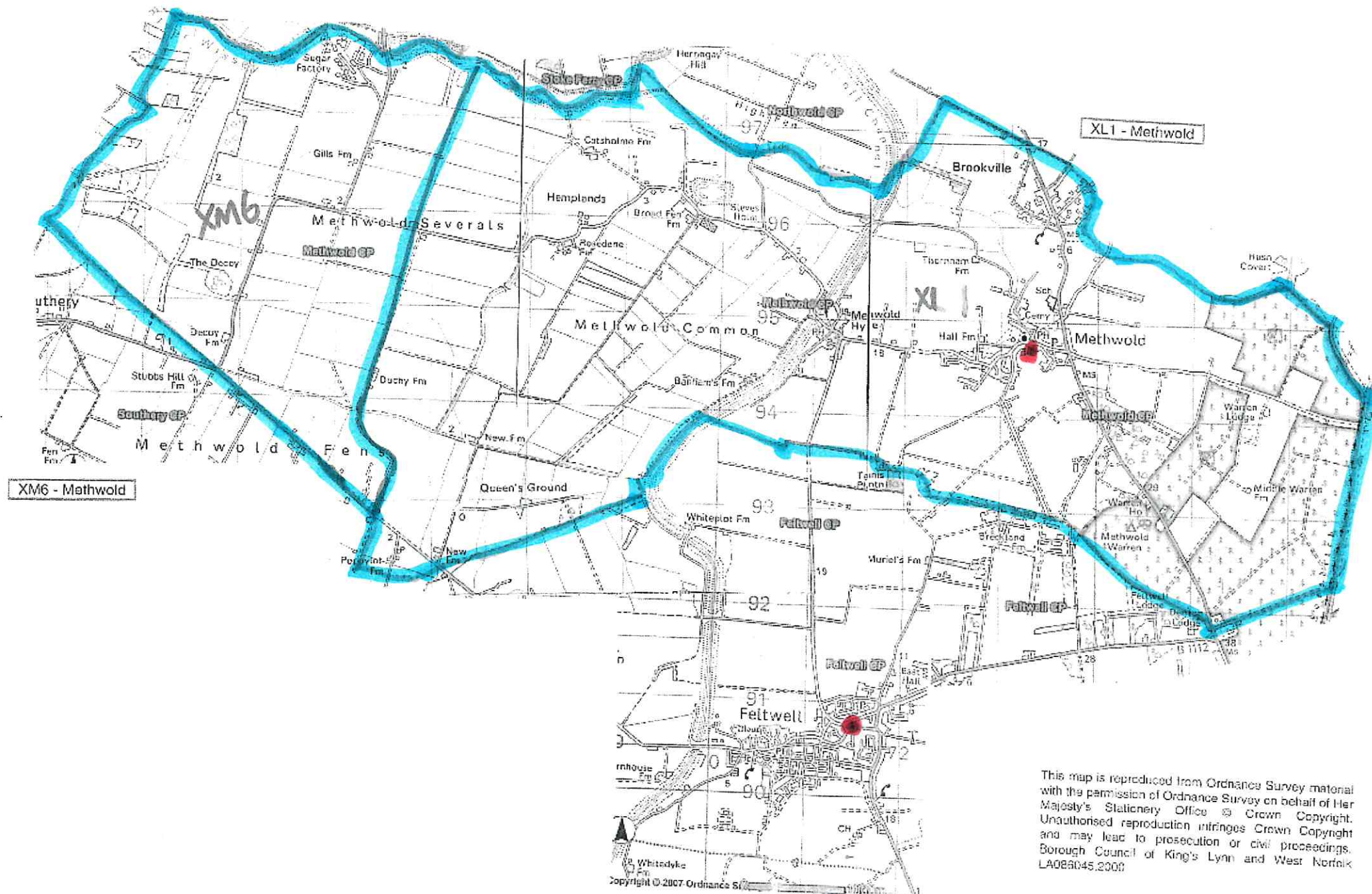
This map is reproduced from Ordnance Survey material with the permission of Ordnance Survey on behalf of Her Majesty's Stationery Office © Crown Copyright. Unauthorised reproduction infringes Crown Copyright and may lead to prosecution or civil proceedings. Borough Council of King's Lynn and West Norfolk LA086045.2000

SM6 - West Acre



This map is reproduced from Ordnance Survey material with the permission of Ordnance Survey on behalf of Her Majesty's Stationery Office © Crown Copyright. Unauthorised reproduction infringes Crown Copyright and may lead to prosecution or civil proceedings. Borough Council of King's Lynn and West Norfolk LA086045.2000

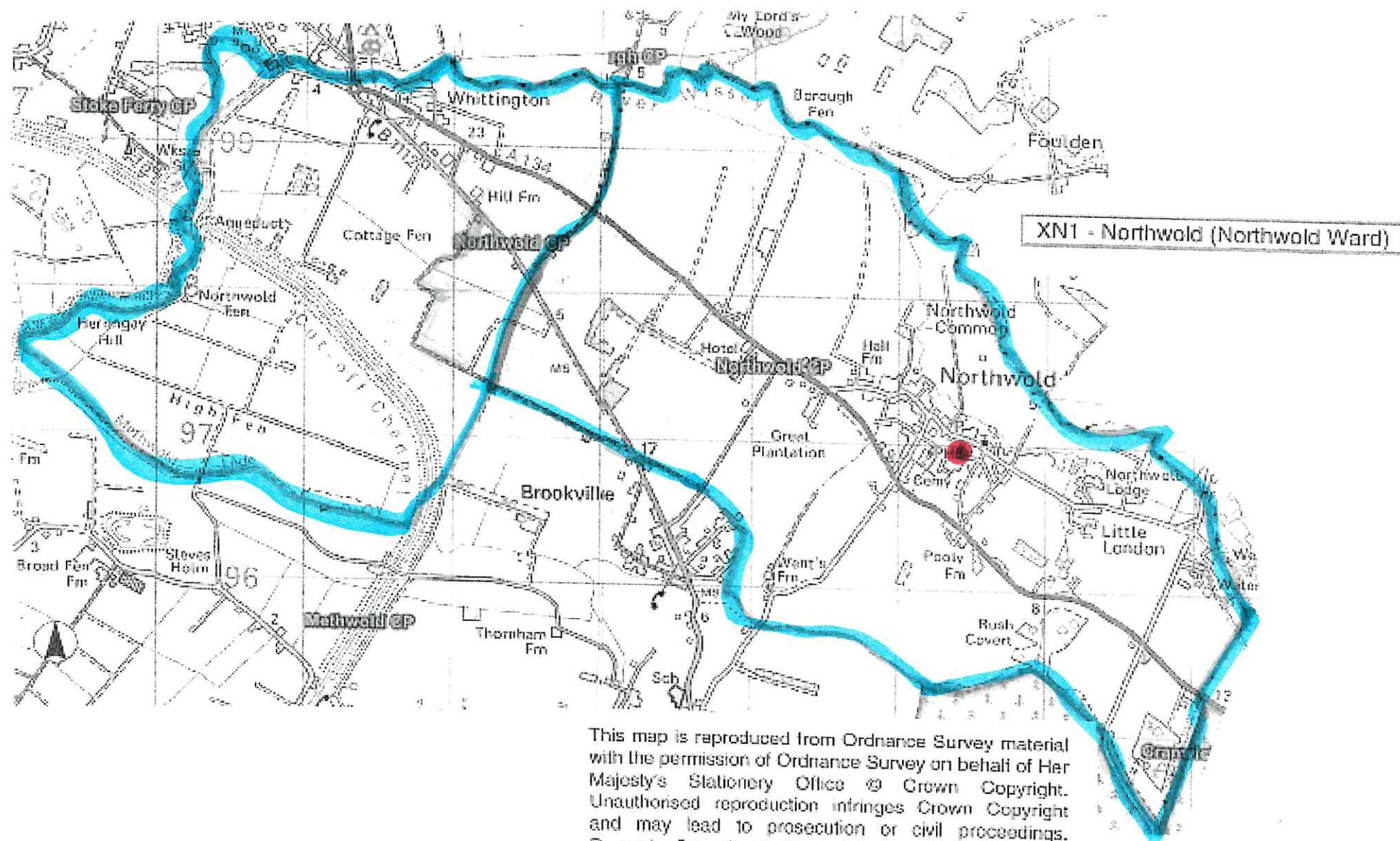




This map is reproduced from Ordnance Survey material with the permission of Ordnance Survey on behalf of Her Majesty's Stationery Office © Crown Copyright. Unauthorised reproduction infringes Crown Copyright and may lead to prosecution or civil proceedings. Borough Council of King's Lynn and West Norfolk LA085045 2000



## XP1 - Northwold (Whittington Ward)

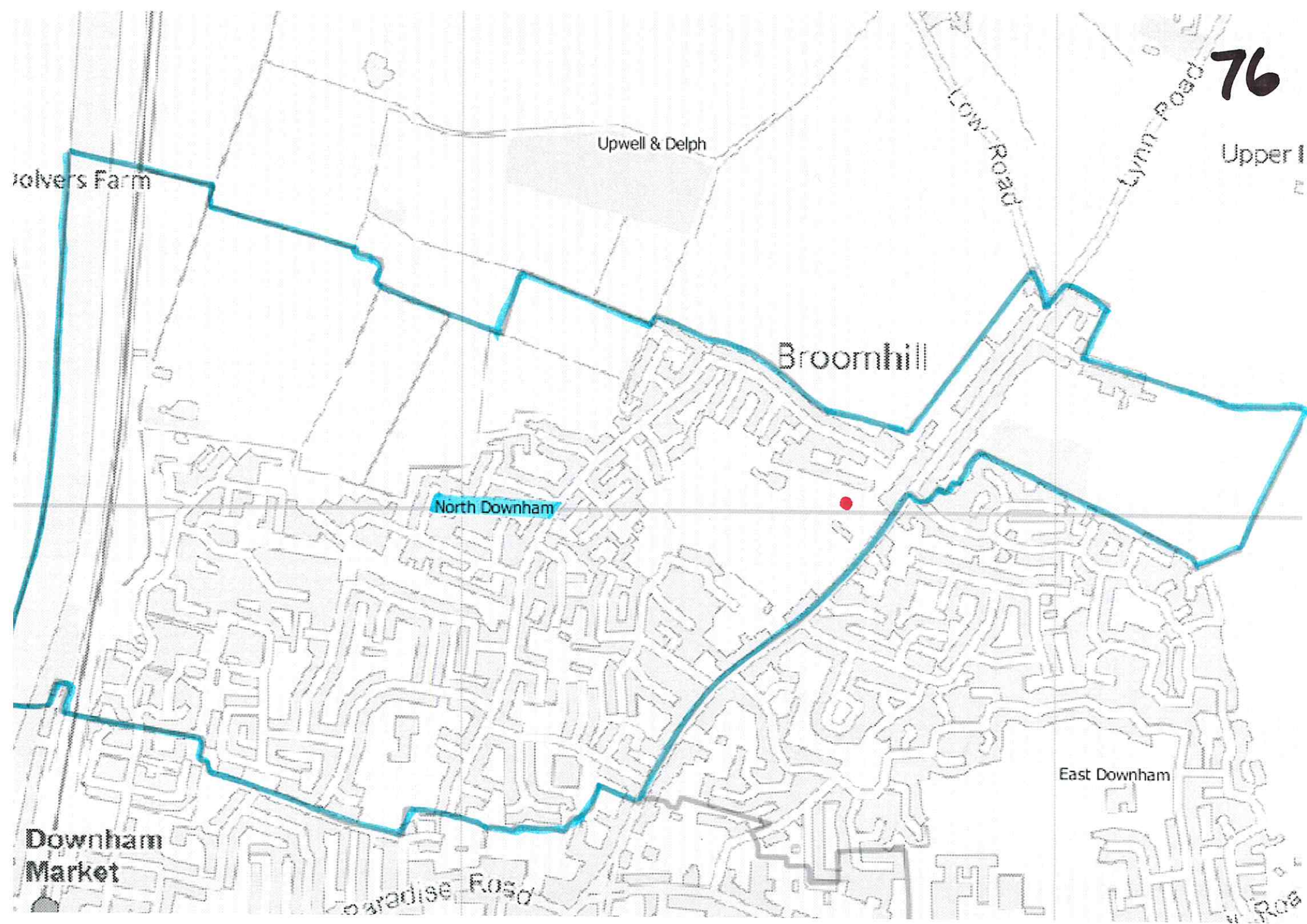


This map is reproduced from Ordnance Survey material with the permission of Ordnance Survey on behalf of Her Majesty's Stationery Office © Crown Copyright. Unauthorised reproduction infringes Crown Copyright and may lead to prosecution or civil proceedings. Borough Council of King's Lynn and West Norfolk LA086045.2000



76

Upper I



South Western Ward

North Lynn Ward

North Lynn Ward

Lynn Ward

North Lynn

PEL

PE1 - North Lynn

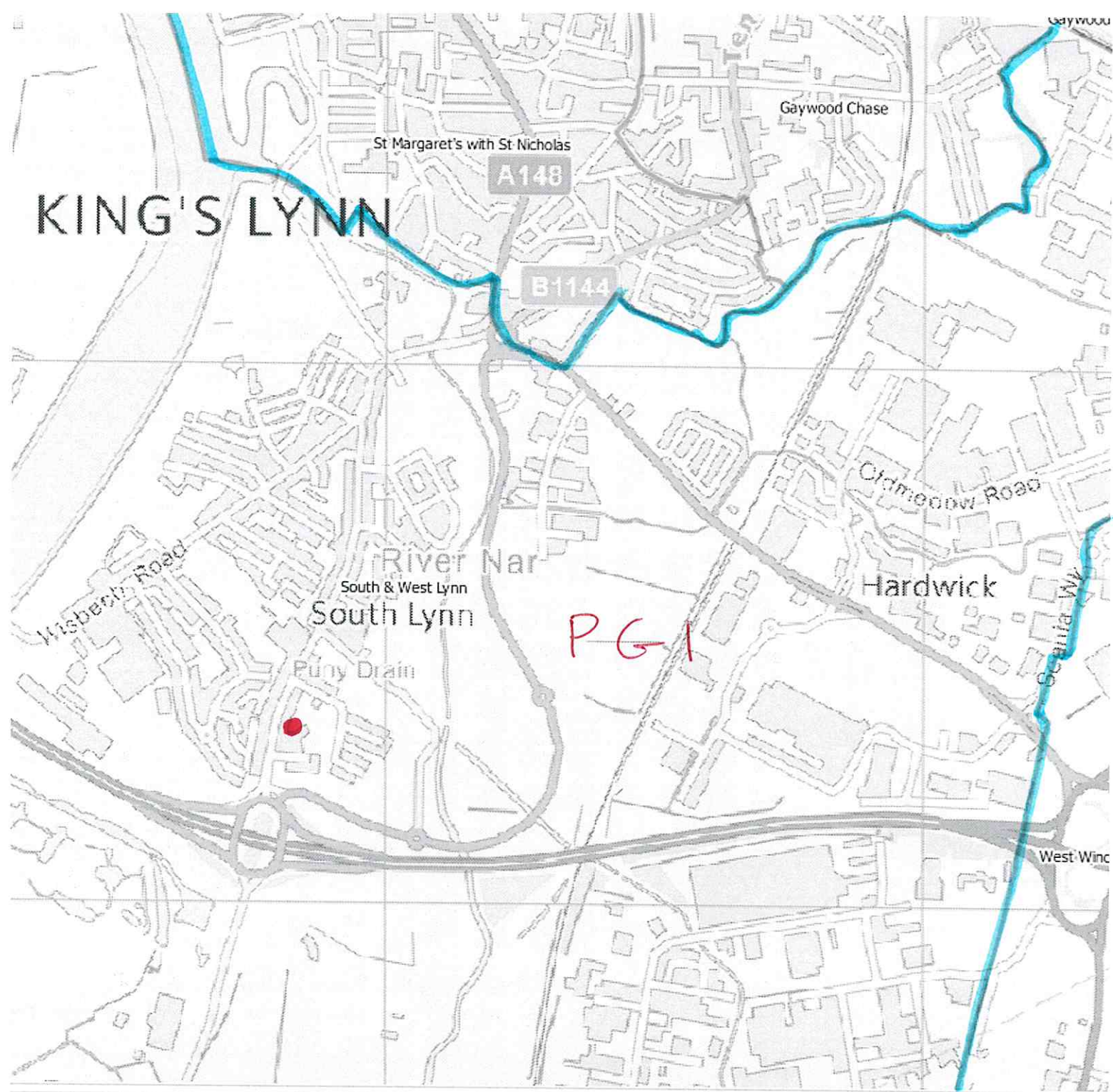
This map is reproduced from Ordnance Survey material with the permission of Ordnance Survey on behalf of Her Majesty's Stationary Office © Crown Copyright. Unauthorised reproduction infringes Crown Copyright and may lead to prosecution or civil proceedings. Borough Council of King's Lynn and West Norfolk LA086046.2000



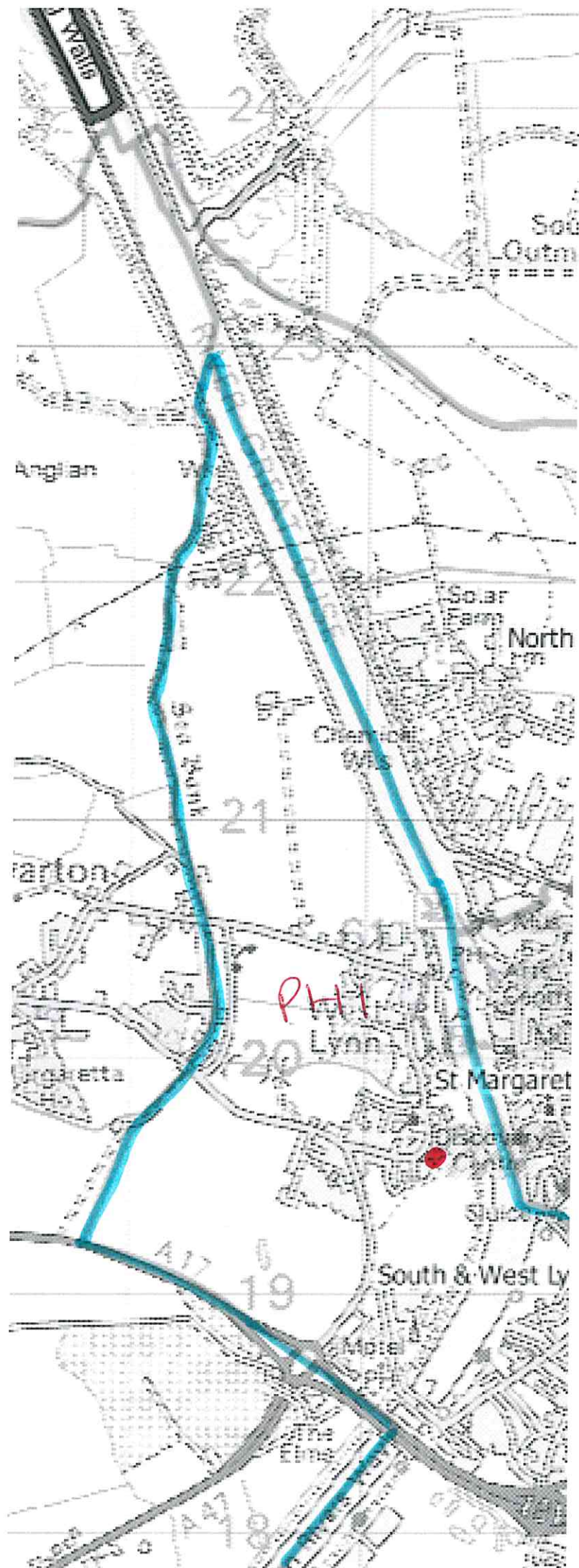
## PW1 - Snettisham



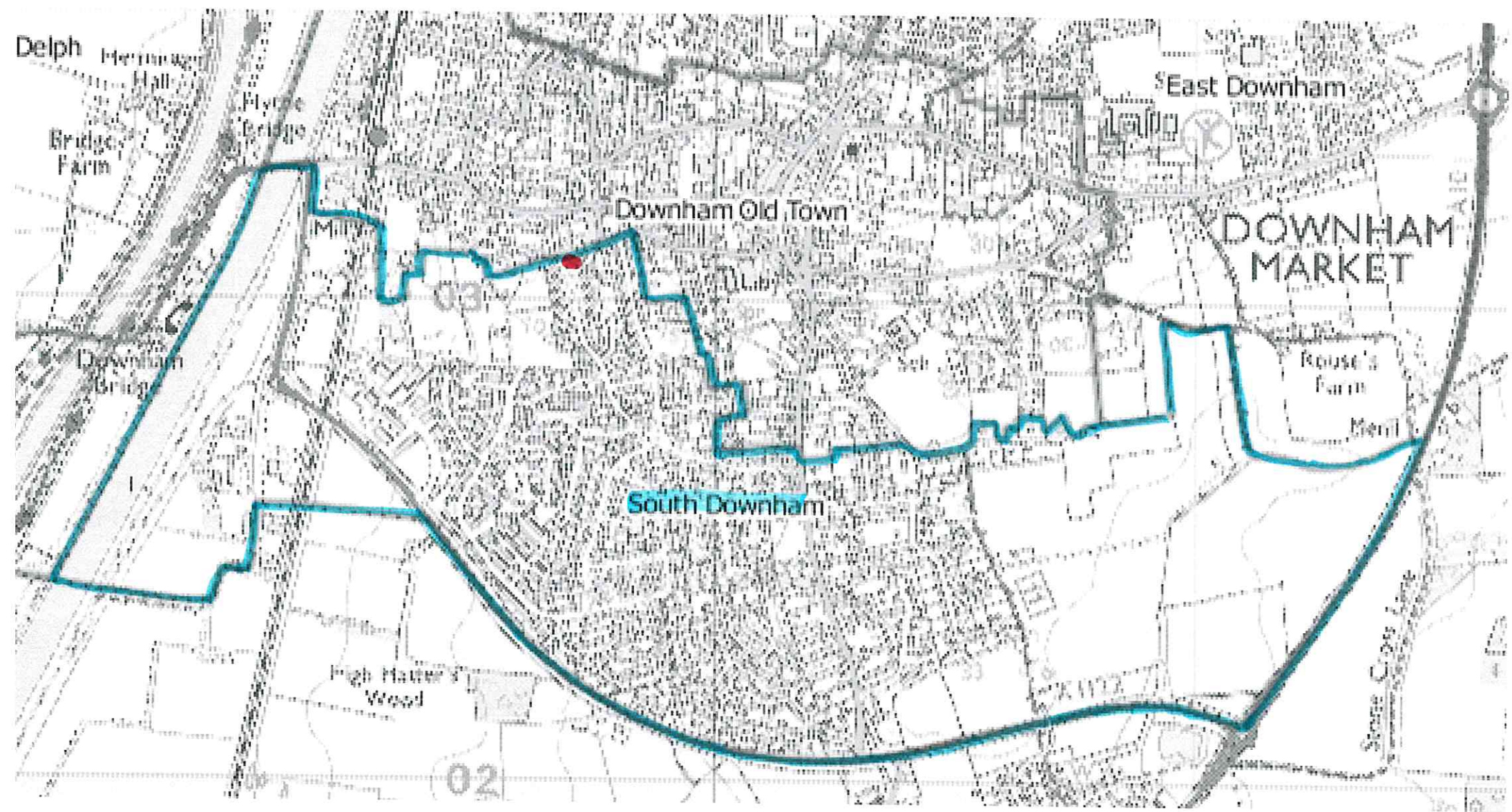
This map is reproduced from Ordnance Survey material with the permission of Ordnance Survey on behalf of Her Majesty's Stationary Office © Crown Copyright. Unauthorised reproduction infringes Crown Copyright and may lead to prosecution or civil proceedings. Borough Council of King's Lynn and West Norfolk LA086045.2000



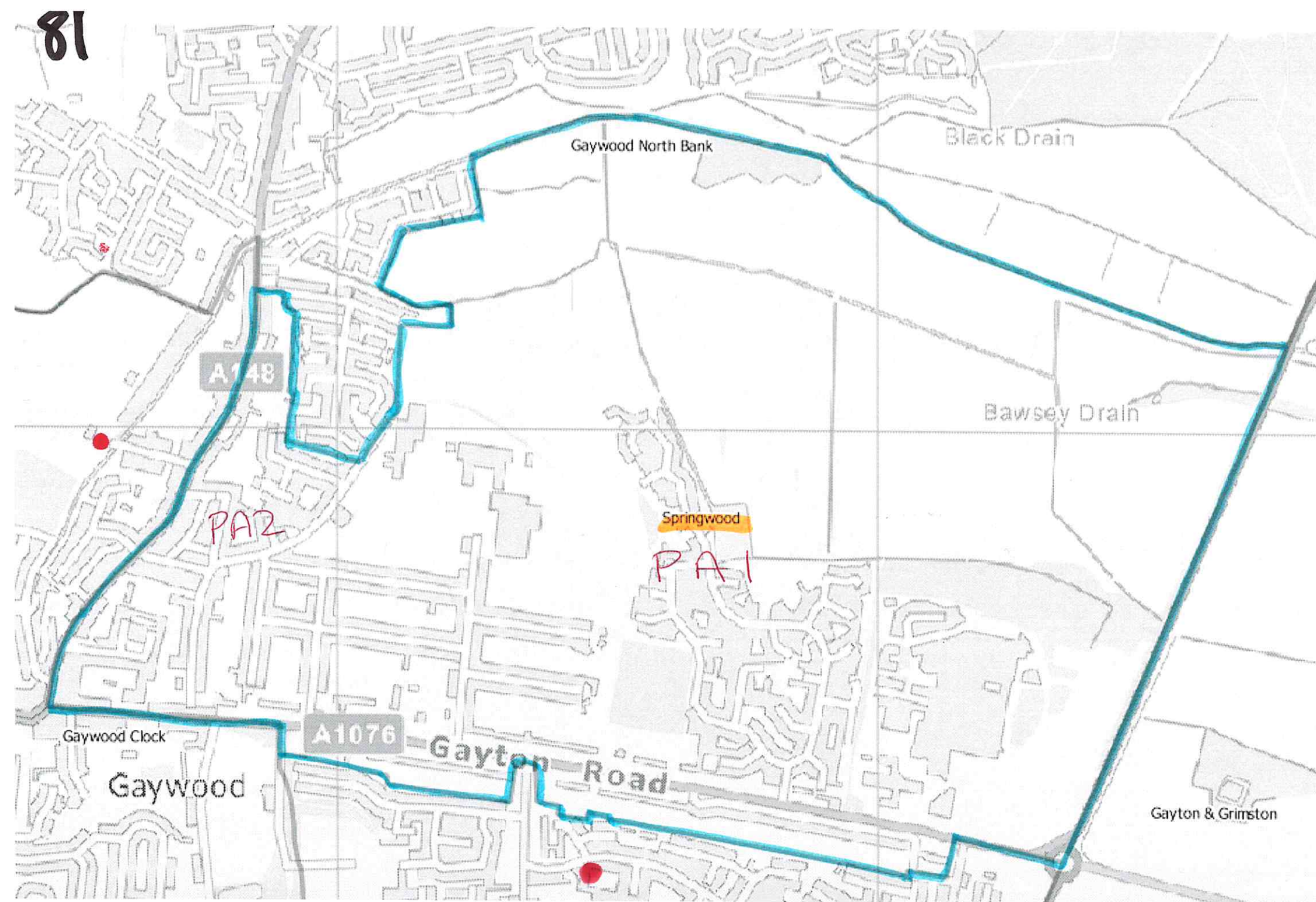




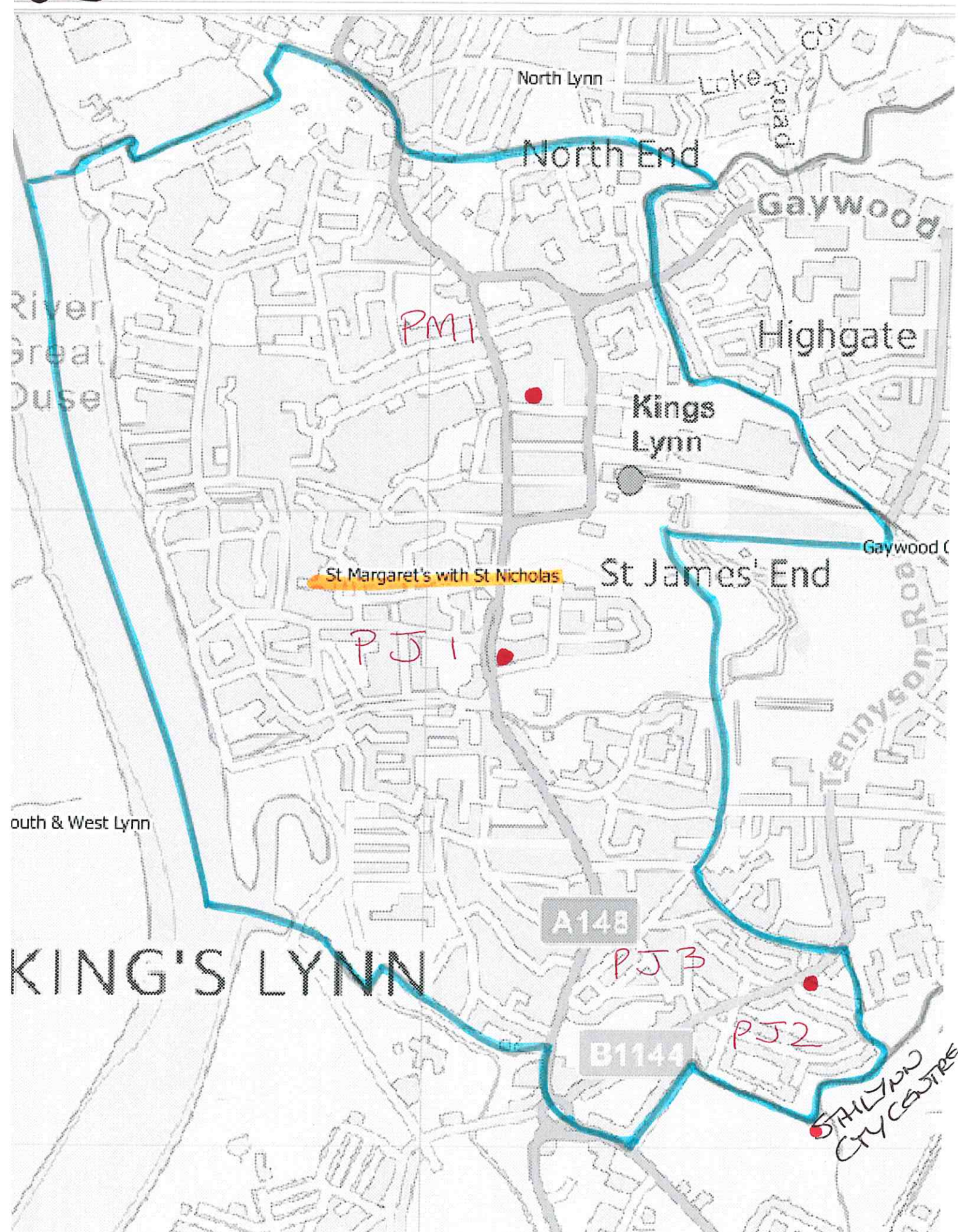






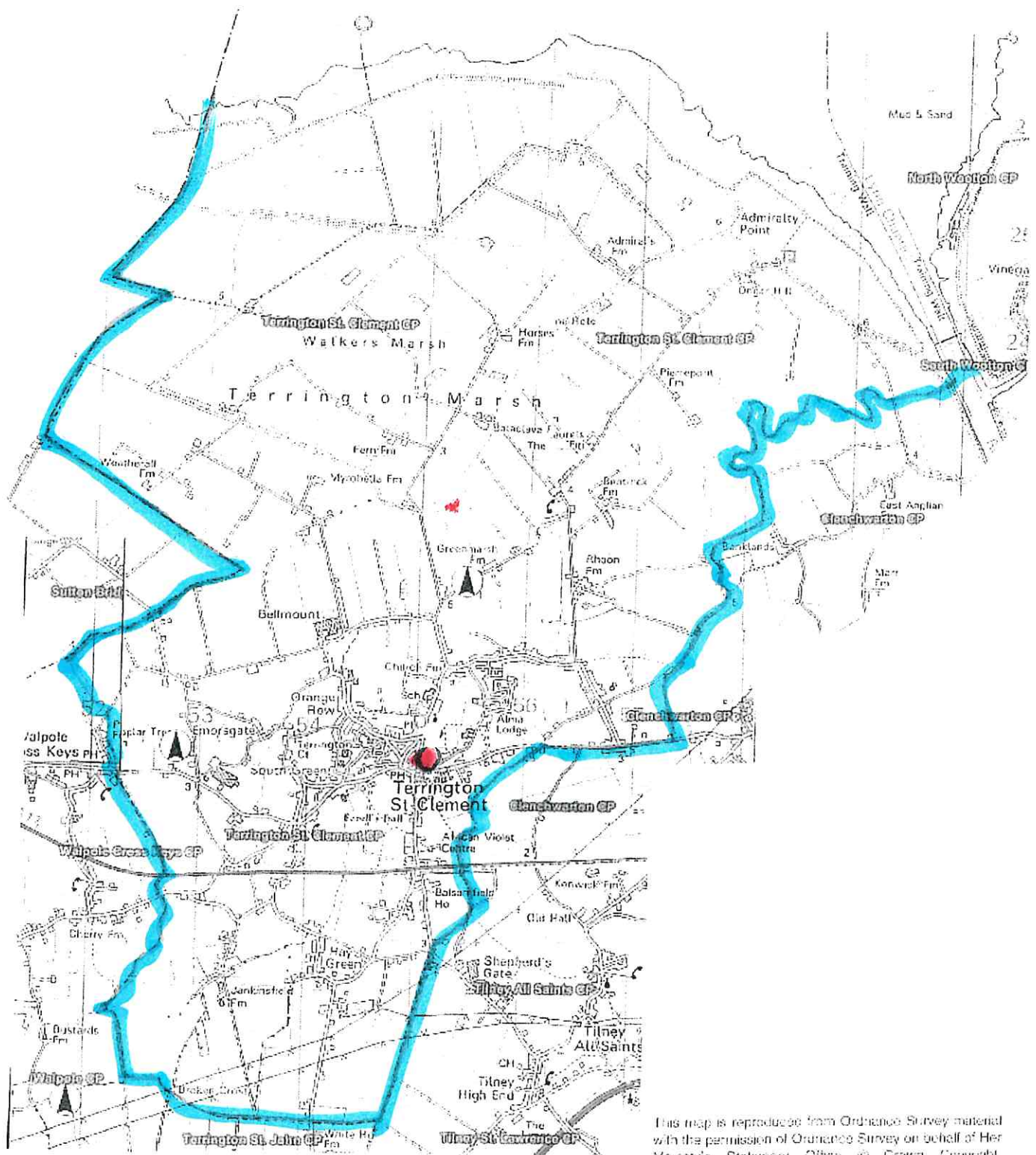




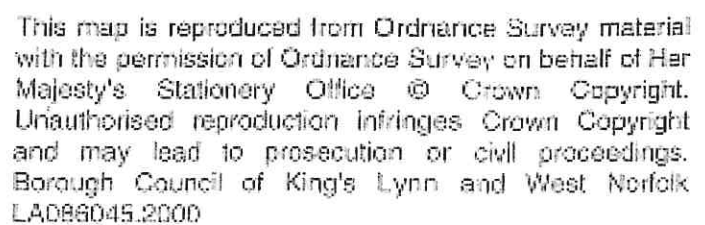




## SU1 - Terrington St. Clement

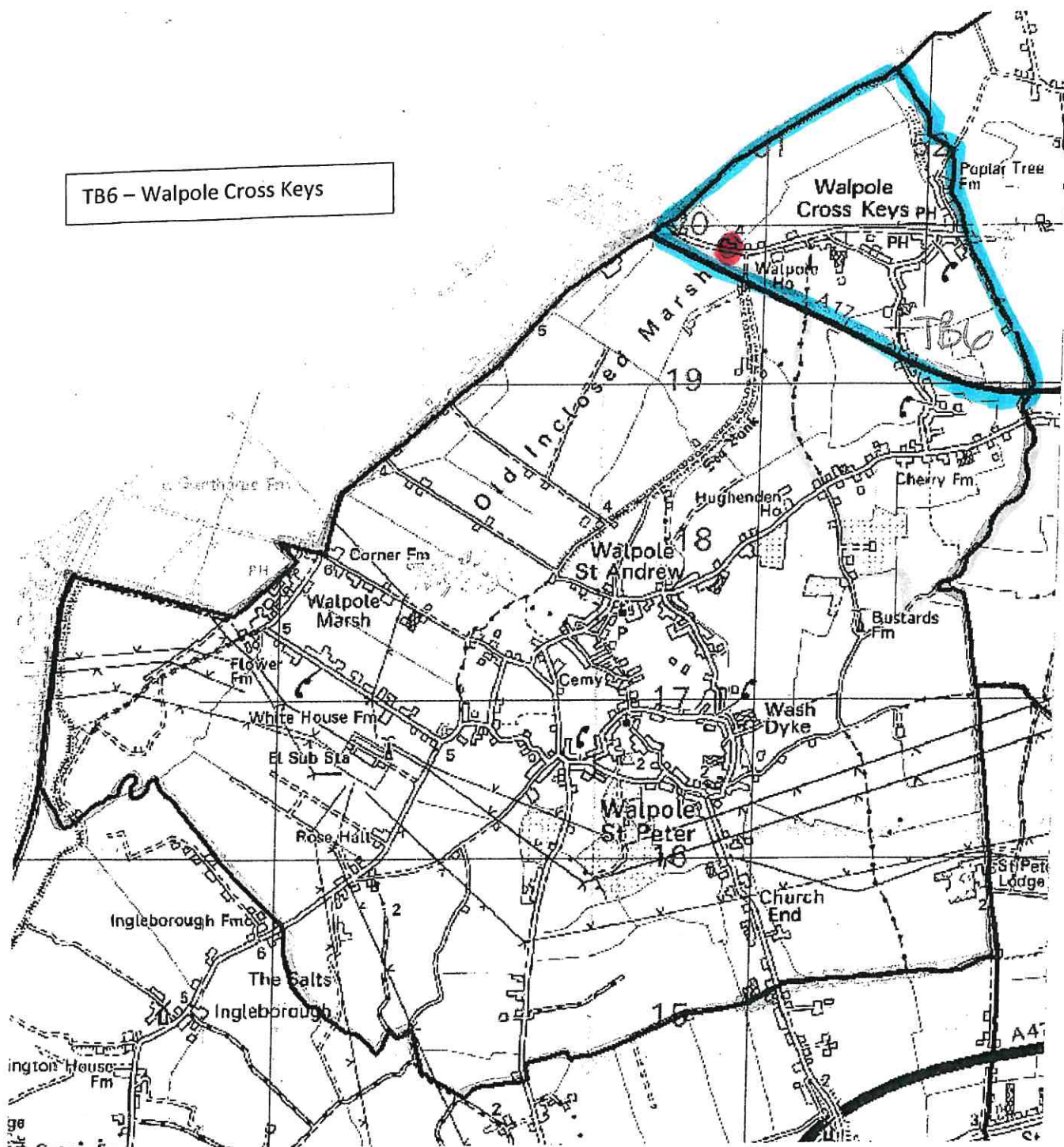


This map is reproduced from Ordnance Survey material with the permission of Ordnance Survey on behalf of Her Majesty's Stationary Office © Crown Copyright. Unauthorised reproduction infringes Crown Copyright and may lead to prosecution or civil proceedings. Borough Council of King's Lynn and West Norfolk LA065045 2000





TB6 – Walpole Cross Keys



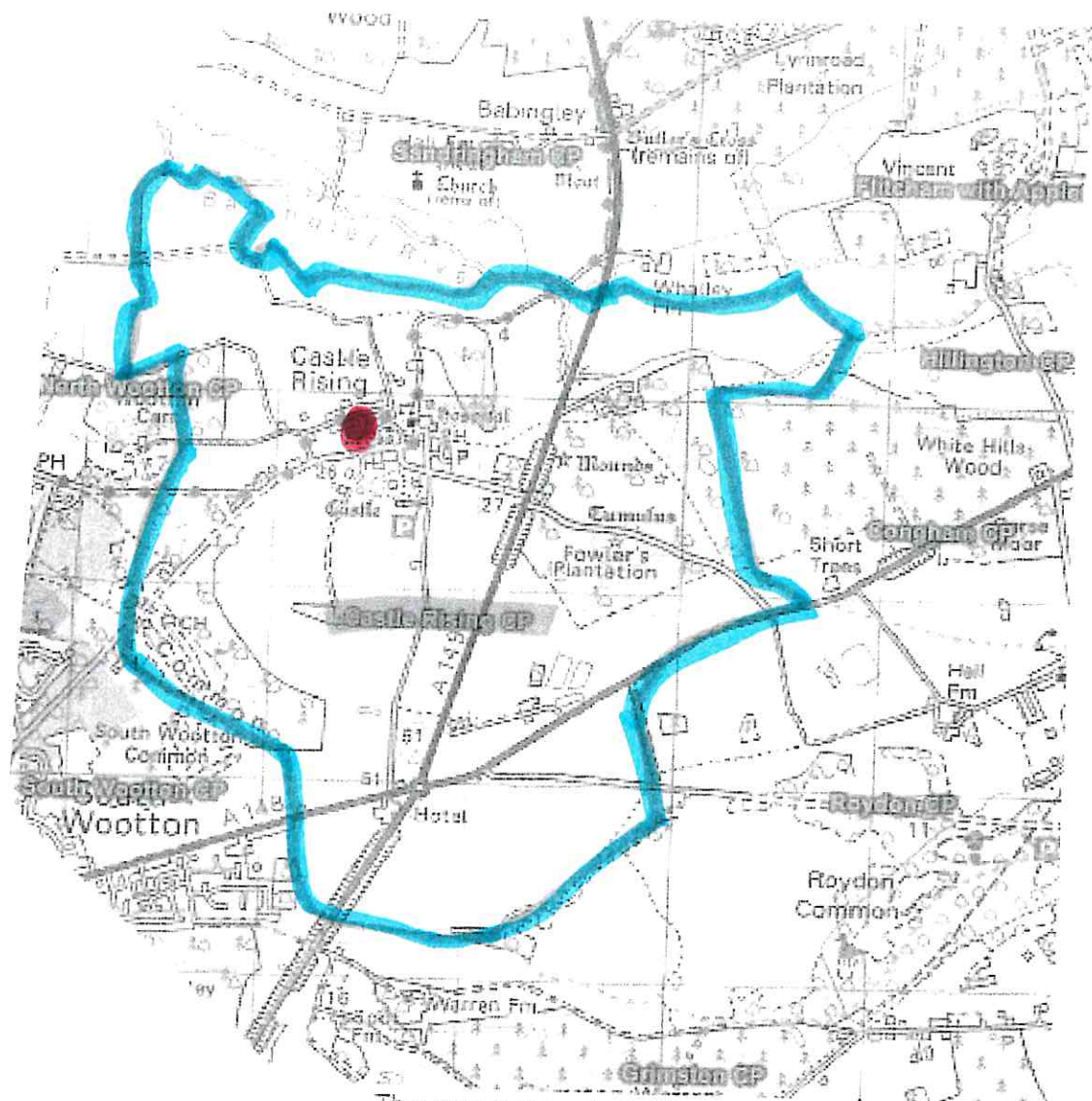
## RU1 - South Wootton



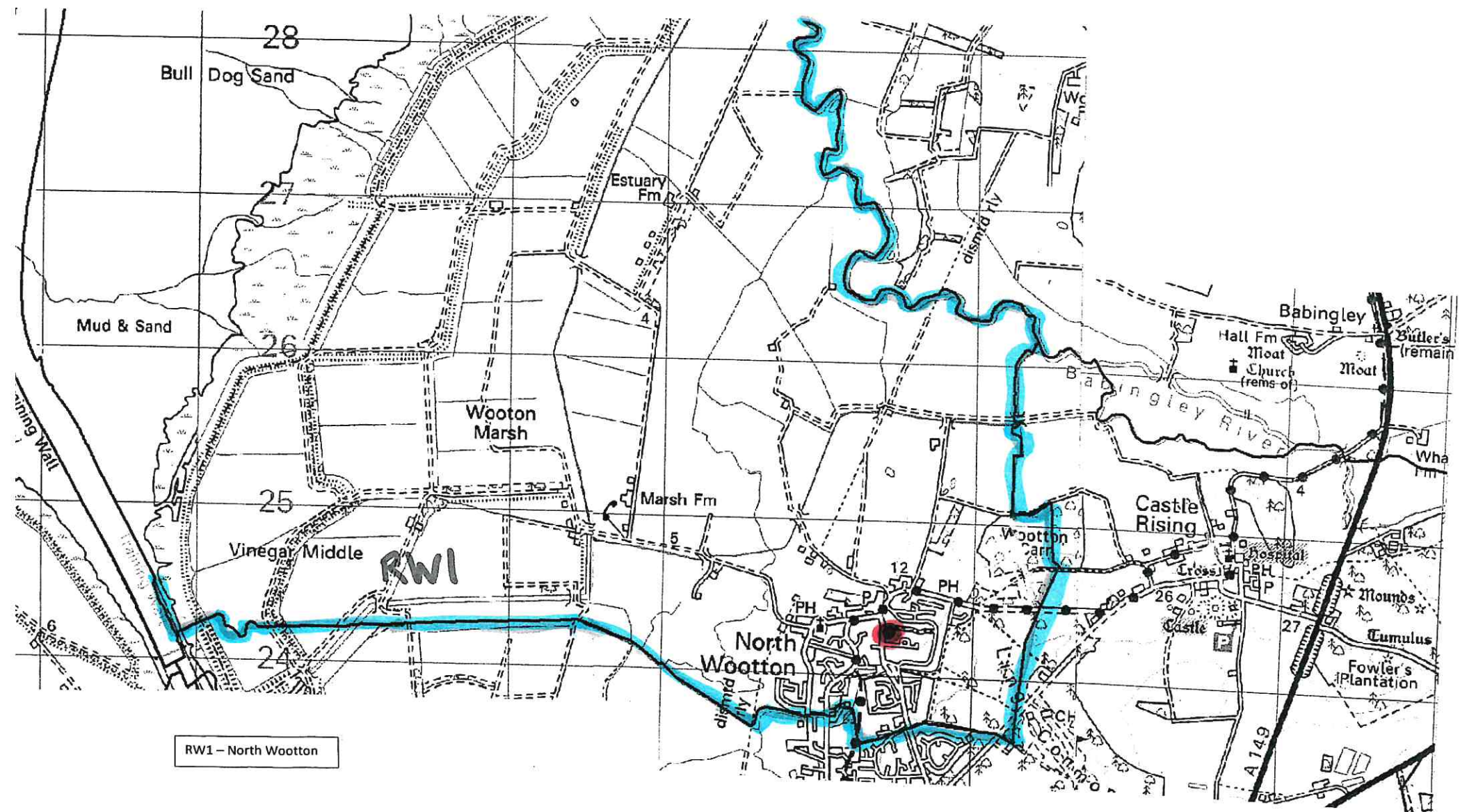
This map is reproduced from Ordnance Survey material with the permission of Ordnance Survey on behalf of Her Majesty's Stationery Office © Crown Copyright. Unauthorised reproduction infringes Crown Copyright and may lead to prosecution or civil proceedings. Borough Council of King's Lynn and West Norfolk LA096045.2000



## RV6 - Castle Rising



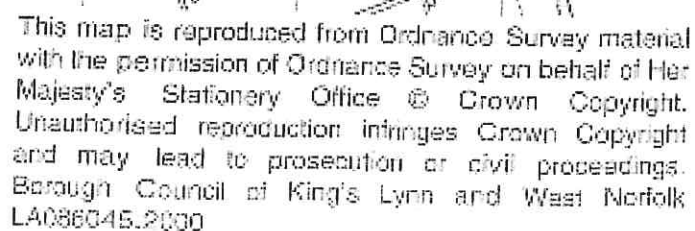
This map is reproduced from Ordnance Survey material with the permission of Ordnance Survey on behalf of Her Majesty's Stationery Office © Crown Copyright. Unauthorised reproduction infringes Crown Copyright and may lead to prosecution or civil proceedings. Borough Council of King's Lynn and West Norfolk LA088045.2000

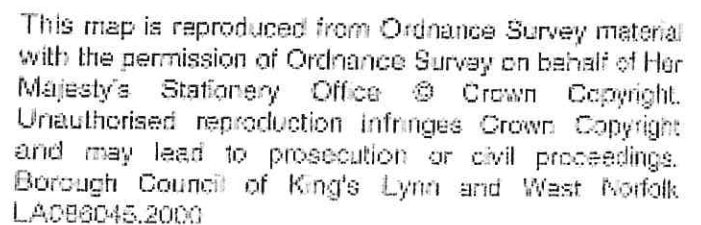


RW1 - North Wootton

This map is reproduced from Ordnance Survey material with the permission of Ordnance Survey on behalf of Her Majesty's Stationery Office © Crown Copyright. Unauthorised reproduction infringes Crown Copyright and may lead to prosecution or civil proceedings. Borough Council of King's Lynn and West Norfolk LA096045.2000



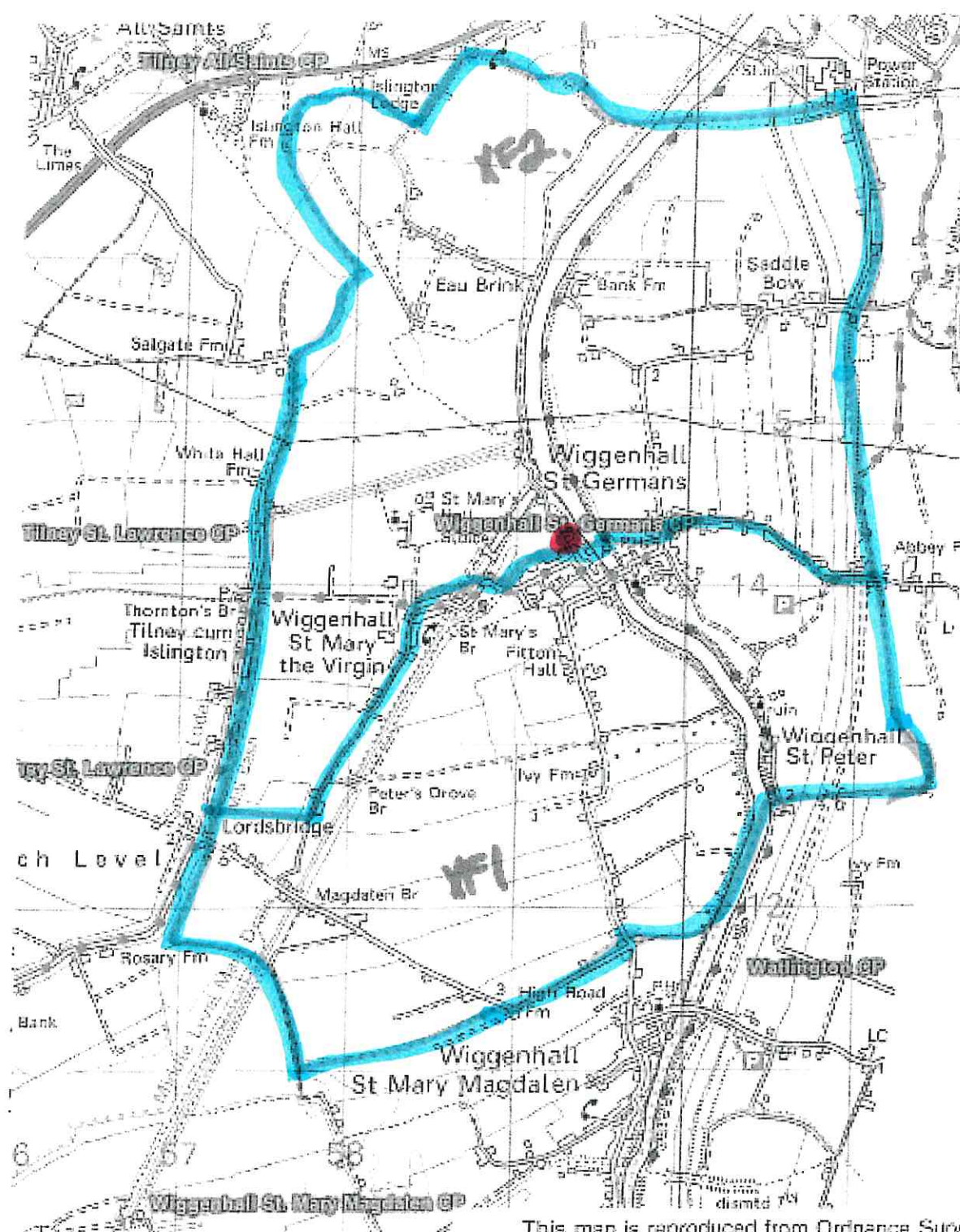






XF1 - Wiggenhall St. Germans

XF2 - Wiggenhall St. Mary The Virgin

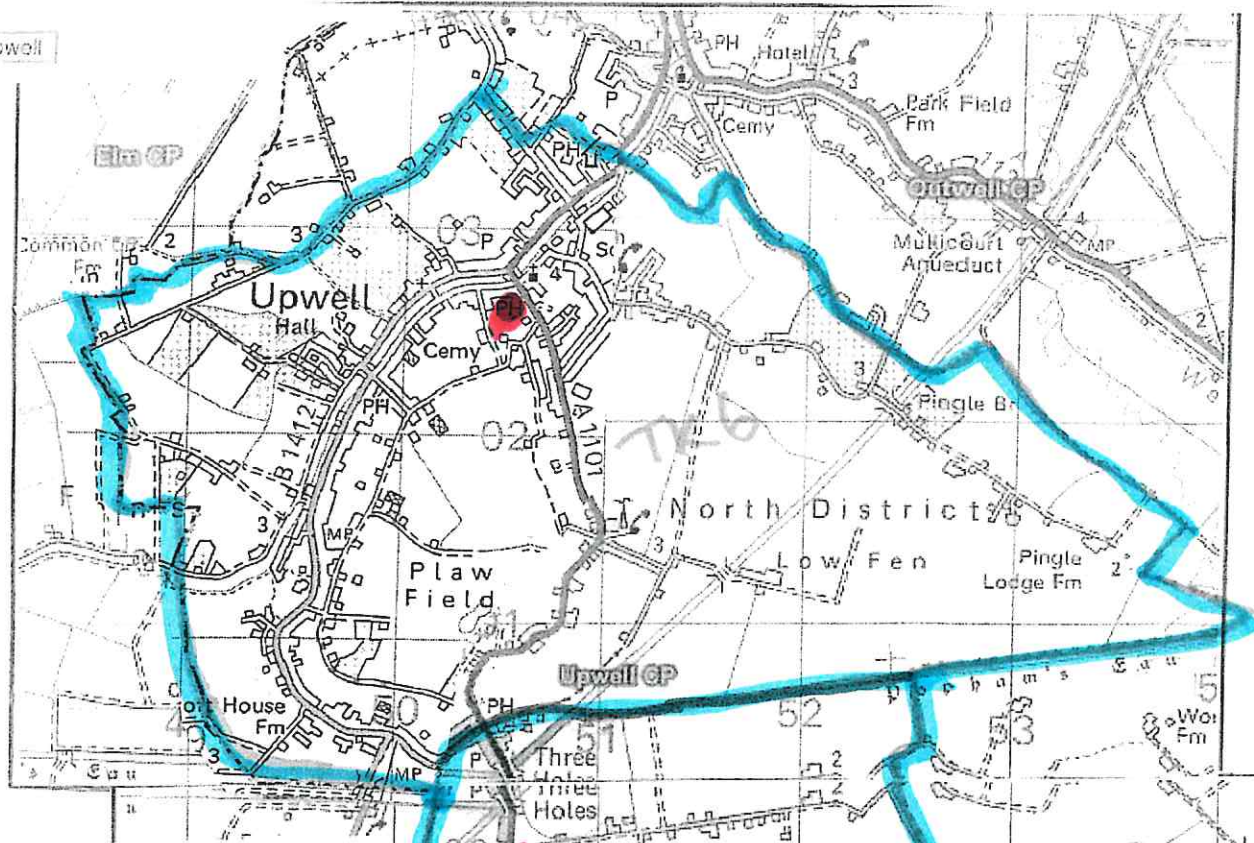


This map is reproduced from Ordnance Survey material with the permission of Ordnance Survey on behalf of Her Majesty's Stationary Office © Crown Copyright. Unauthorised reproduction infringes Crown Copyright and may lead to prosecution or civil proceedings. Borough Council of King's Lynn and West Norfolk LA086045 2000

XG6 - Wiggenhall St. Mary Magdalen

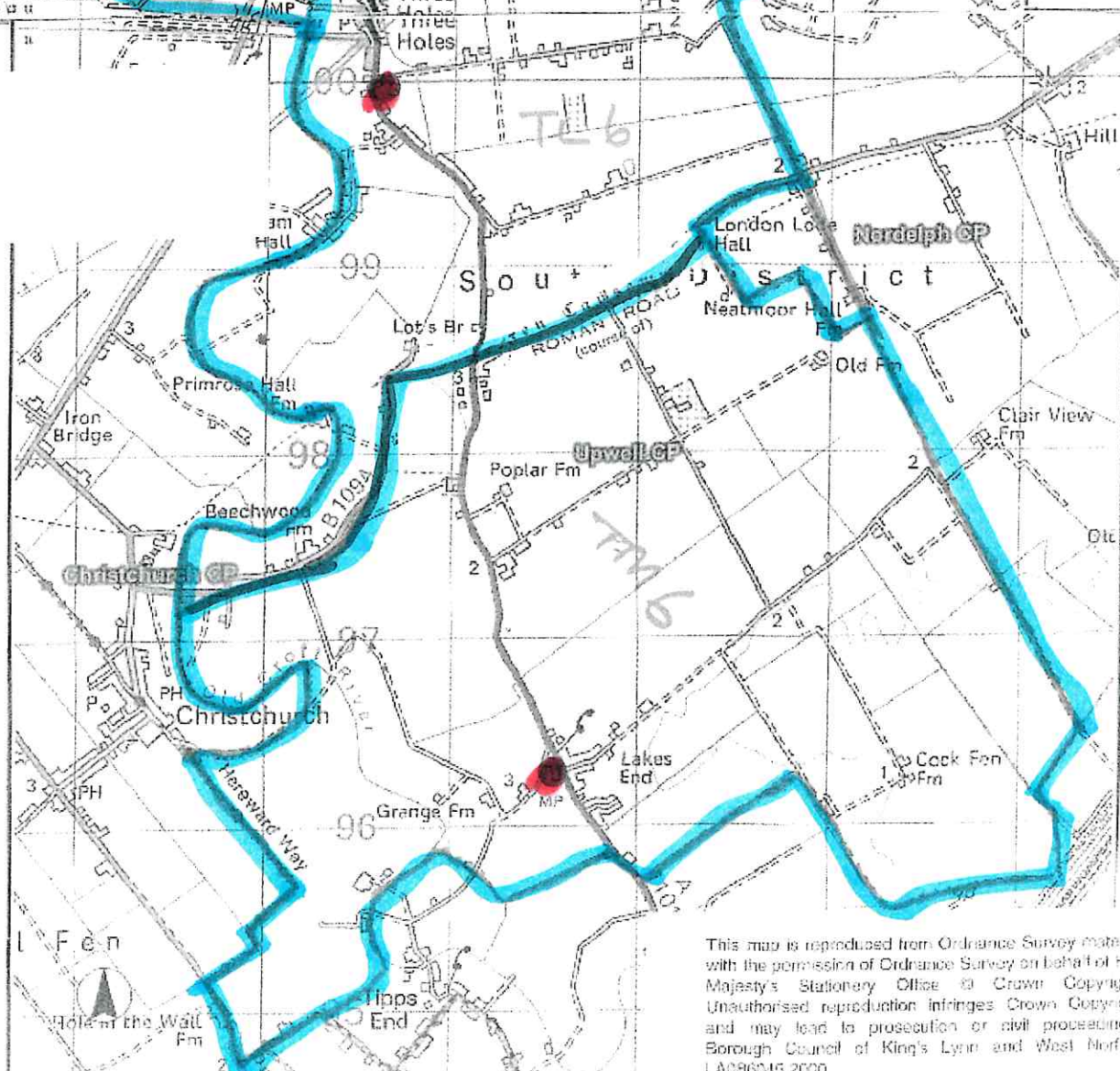


TNI - Upwell



TL6 - Upwell

TM6 - Upwell

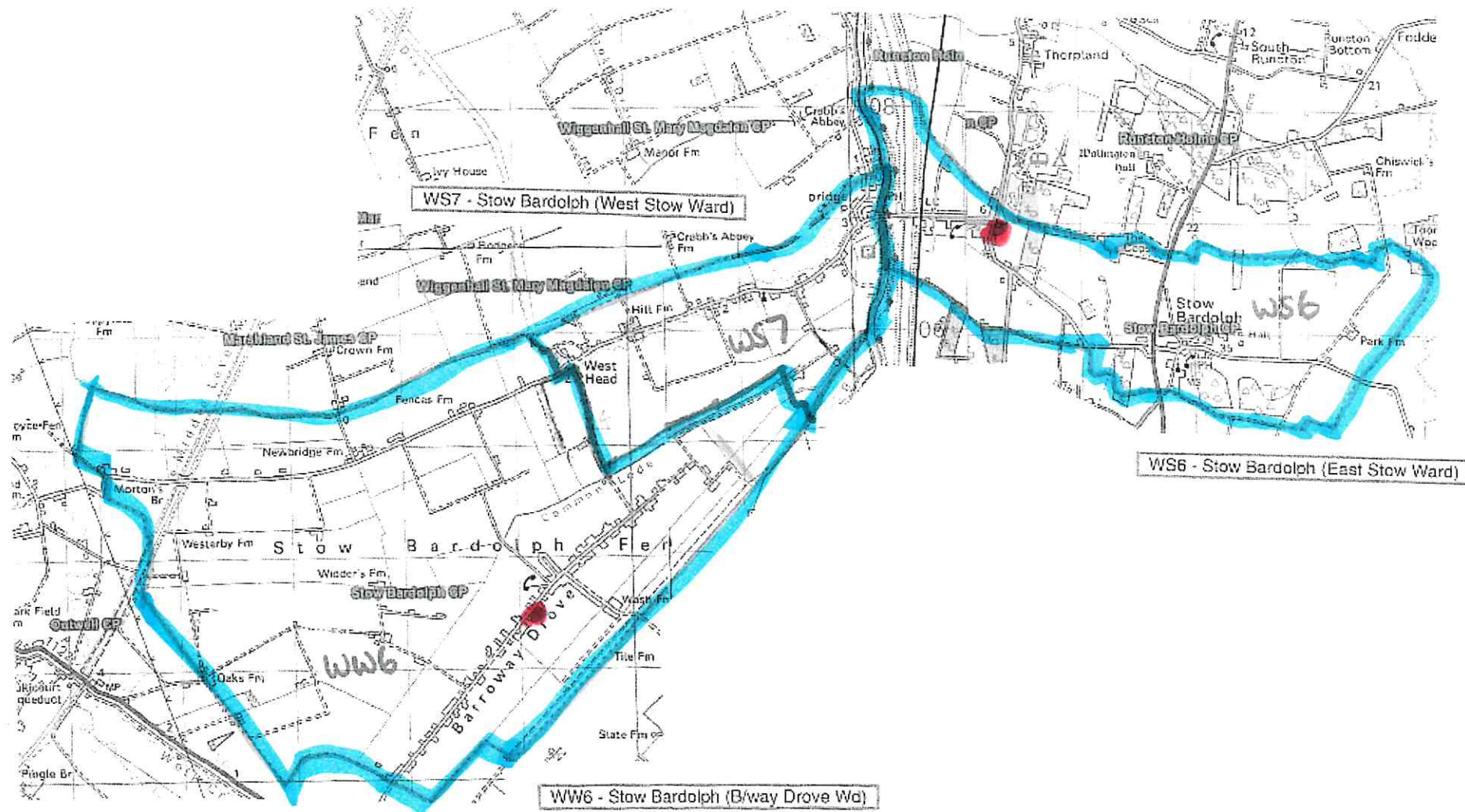


This map is reproduced from Ordnance Survey material with the permission of Ordnance Survey on behalf of Her Majesty's Stationery Office © Crown Copyright. Unauthorised reproduction infringes Crown Copyright and may lead to prosecution or civil proceedings. Borough Council of King's Lynn and West Norfolk. LAC96045.2000

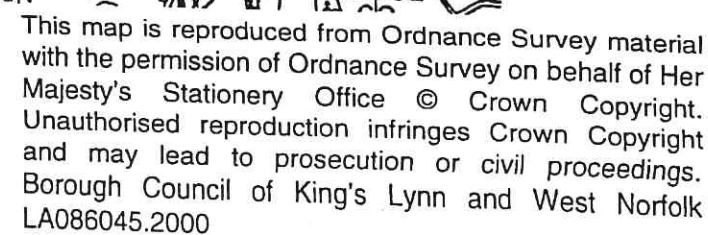
WR1 - Wimbotsham





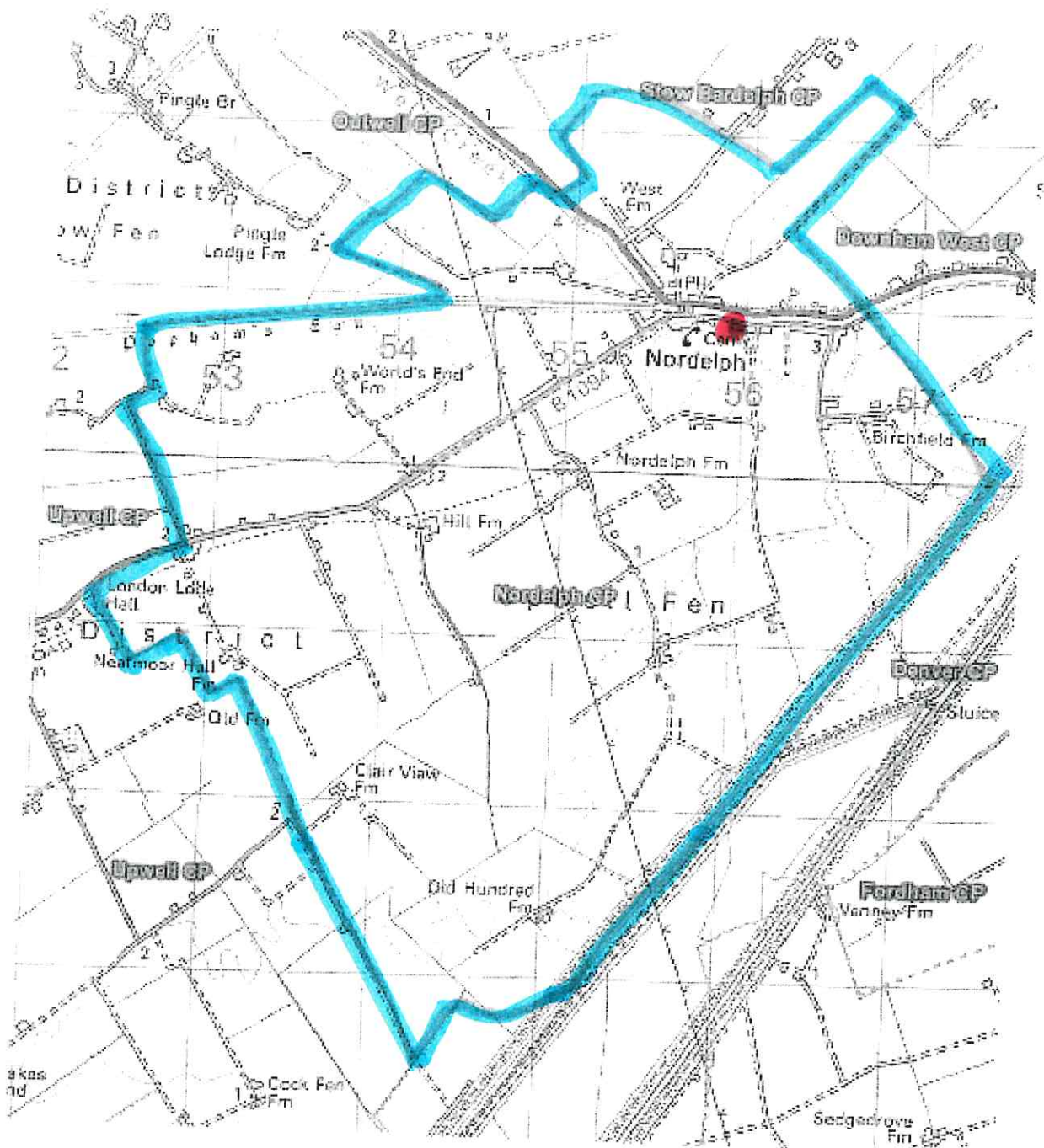


WT6 – Downham West

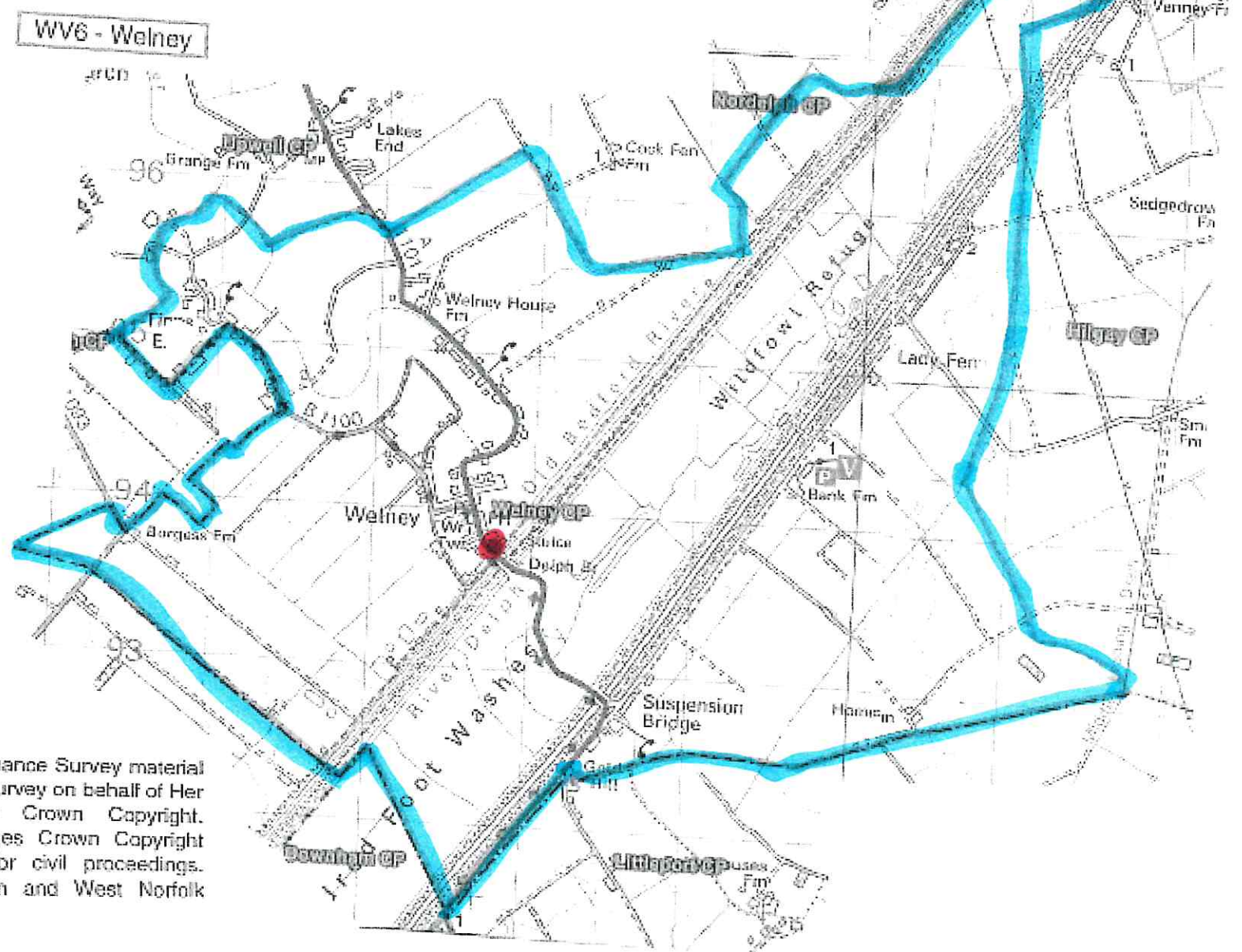




## WU6 - Nordelph

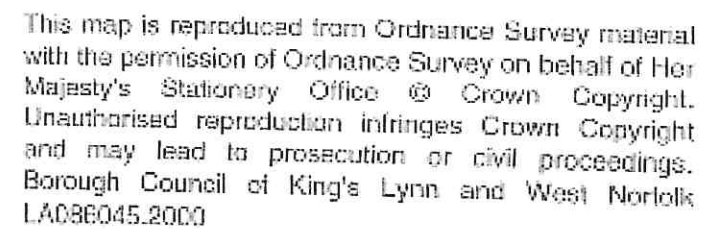


This map is reproduced from Ordnance Survey material with the permission of Ordnance Survey on behalf of Her Majesty's Stationary Office © Crown Copyright. Unauthorised reproduction infringes Crown Copyright and may lead to prosecution or civil proceedings. Borough Council of King's Lynn and West Norfolk LA065045.2000

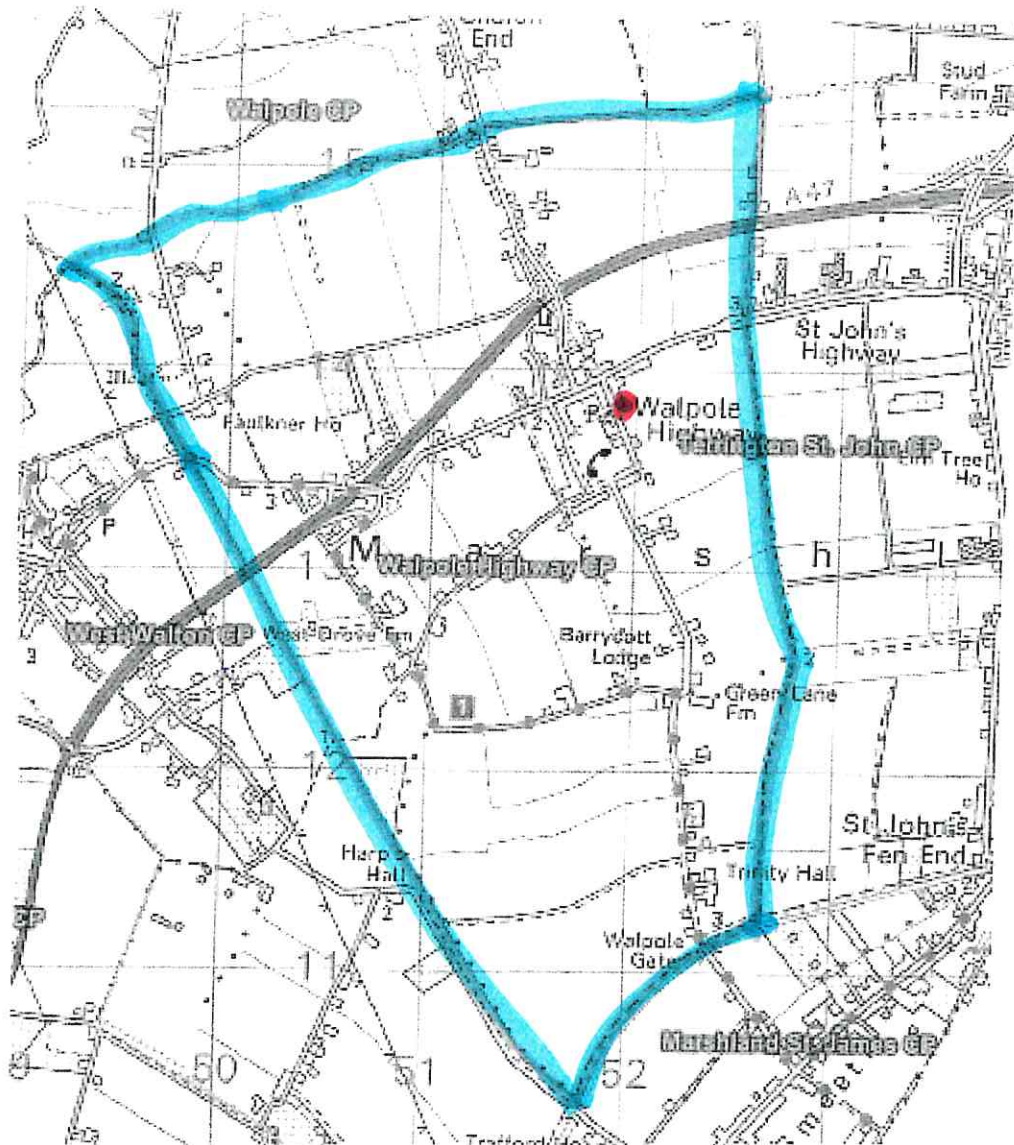


This map is reproduced from Ordnance Survey material with the permission of Ordnance Survey on behalf of Her Majesty's Stationery Office © Crown Copyright. Unauthorised reproduction infringes Crown Copyright and may lead to prosecution or civil proceedings. Borough Council of King's Lynn and West Norfolk LA086045.2000





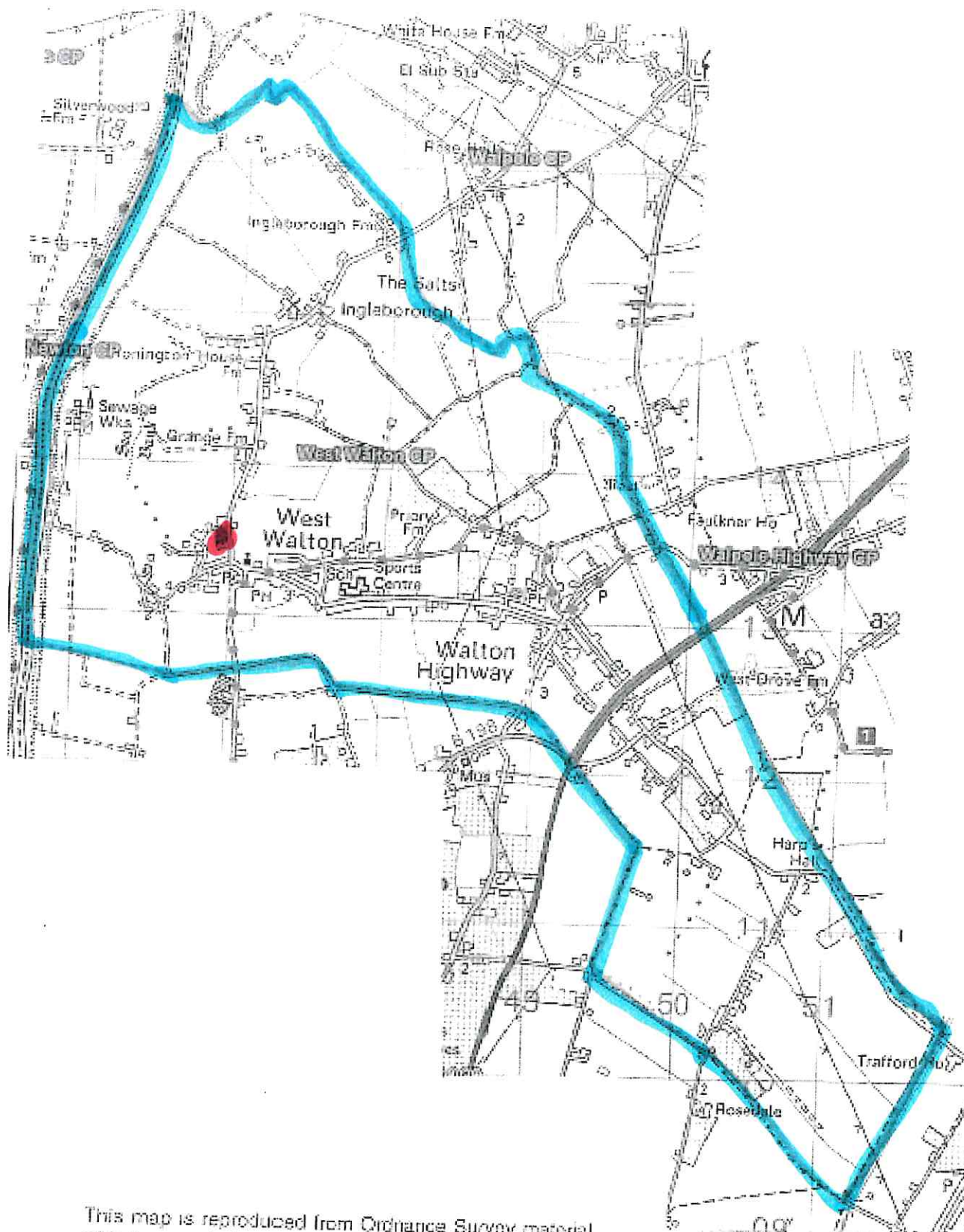
## TC6 - Walpole Highway



This map is reproduced from Ordnance Survey material with the permission of Ordnance Survey on behalf of Her Majesty's Stationary Office © Crown Copyright. Unauthorised reproduction infringes Crown Copyright and may lead to prosecution or civil proceedings. Borough Council of King's Lynn and West Norfolk LA288045 2000

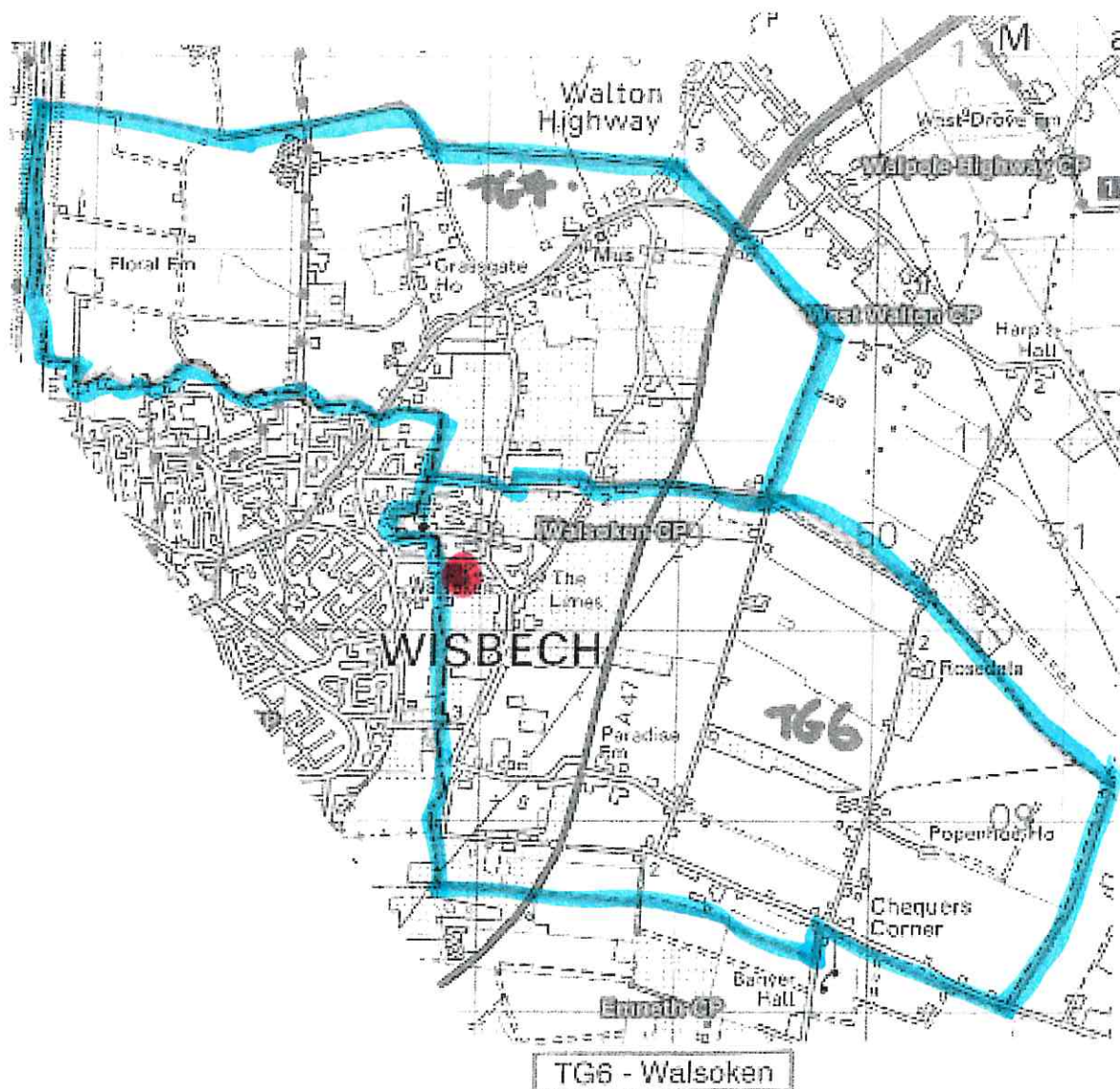


## TE1 - West Walton



This map is reproduced from Ordnance Survey material with the permission of Ordnance Survey on behalf of Her Majesty's Stationery Office © Crown Copyright. Unauthorised reproduction infringes Crown Copyright and may lead to prosecution or civil proceedings. Borough Council of King's Lynn and West Norfolk LA086045.2000

TG7 - Walsoken

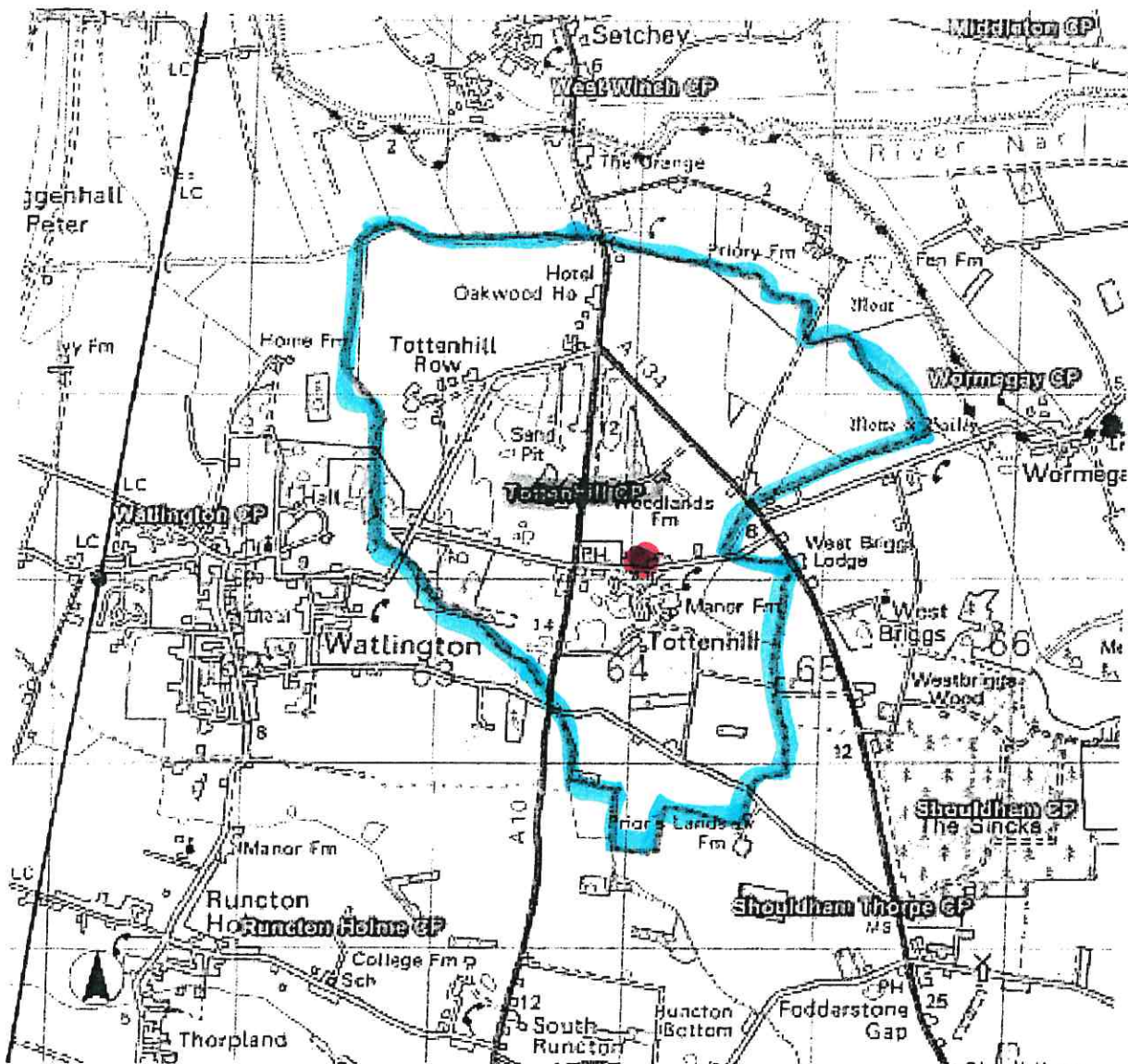


TG6 - Walsoken

This map is reproduced from Ordnance Survey material with the permission of Ordnance Survey on behalf of Her Majesty's Stationary Office © Crown Copyright. Unauthorised reproduction infringes Crown Copyright and may lead to prosecution or civil proceedings. Borough Council of King's Lynn and West Norfolk LA086045 2000

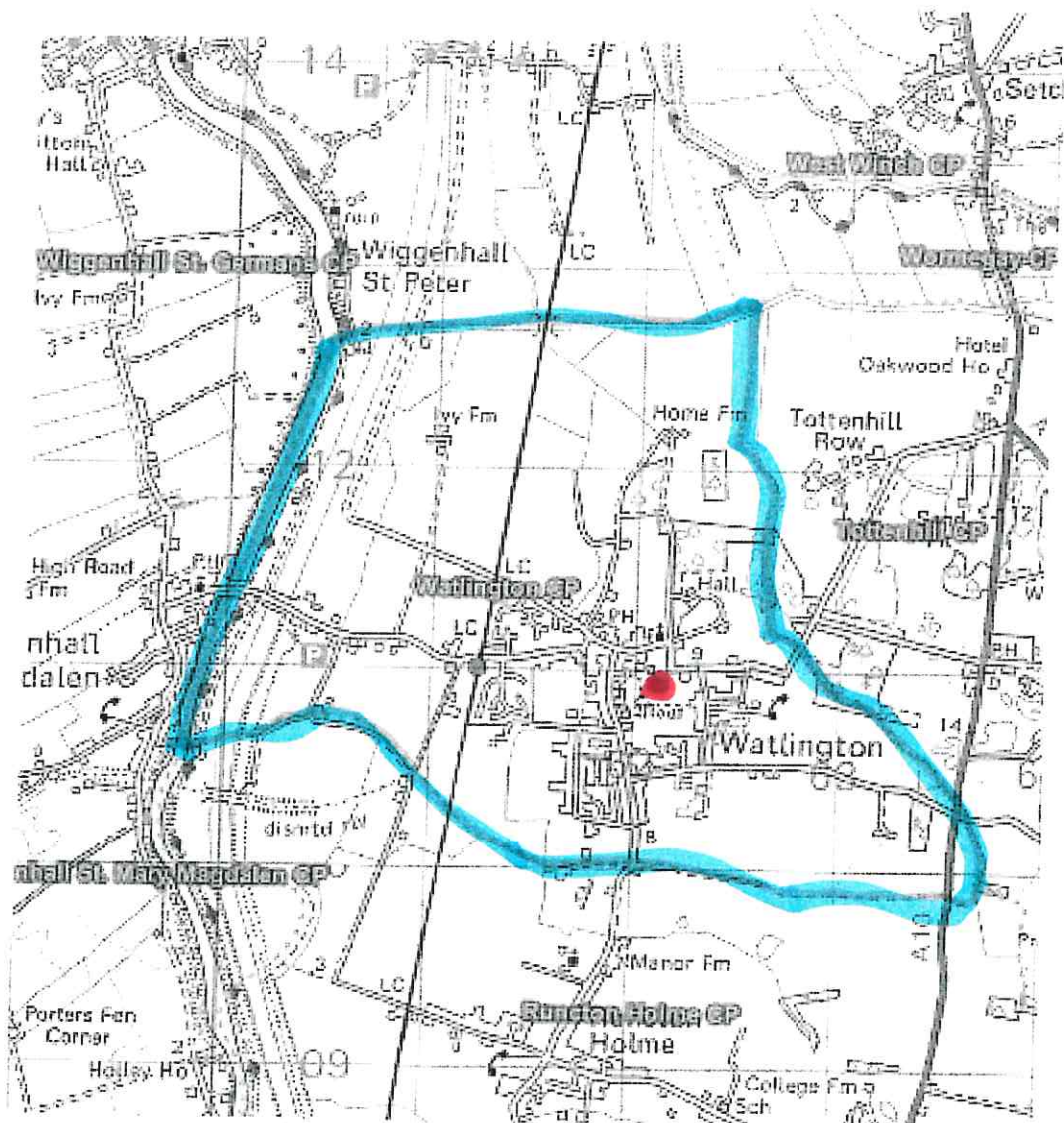


## WG2 - Tottenhill



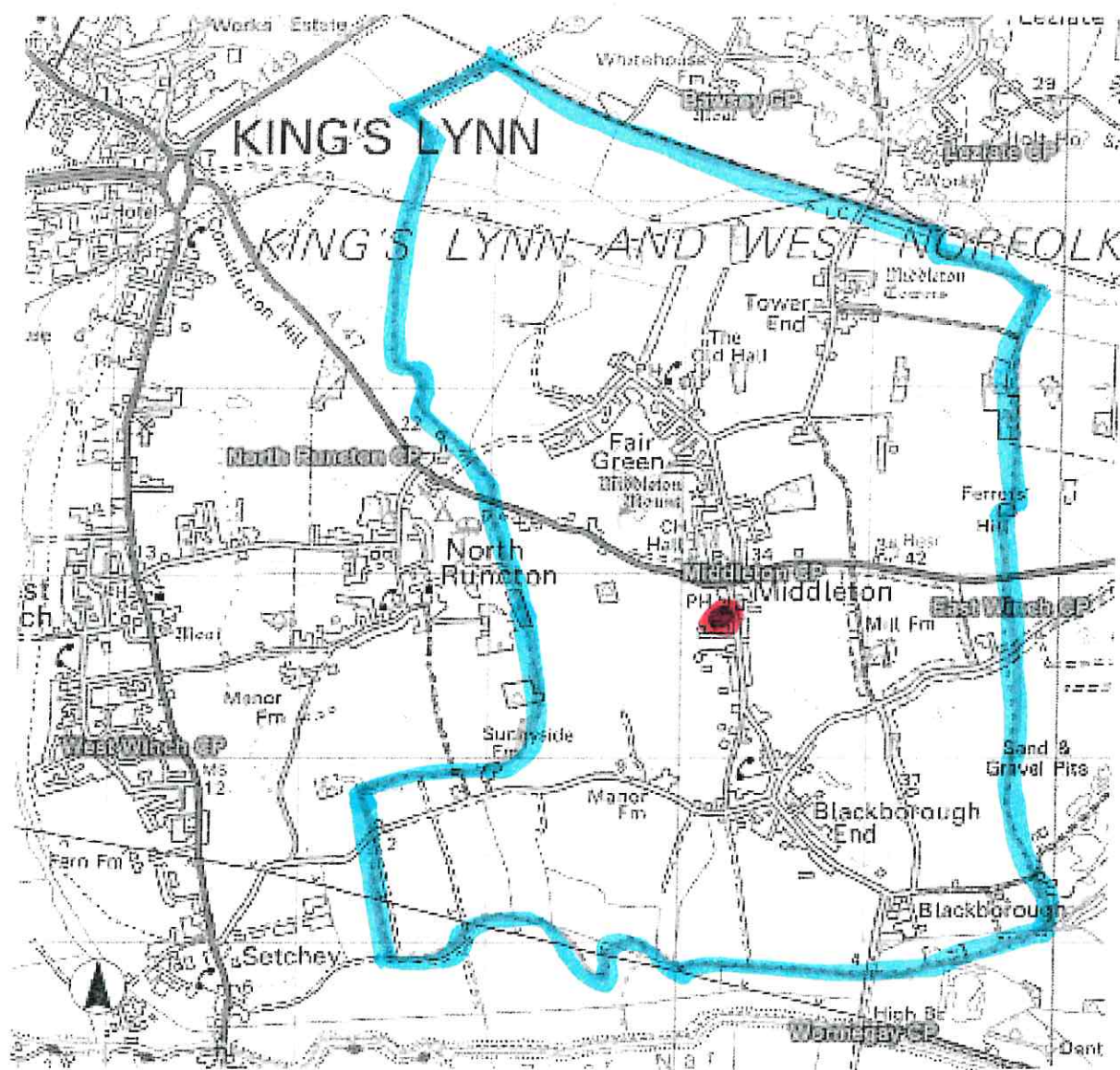
This map is reproduced from Ordnance Survey material with the permission of Ordnance Survey on behalf of Her Majesty's Stationery Office © Crown Copyright. Unauthorised reproduction infringes Crown Copyright and may lead to prosecution or civil proceedings. Borough Council of King's Lynn and West Norfolk LA086046, 2000

## XE1 - Watlington

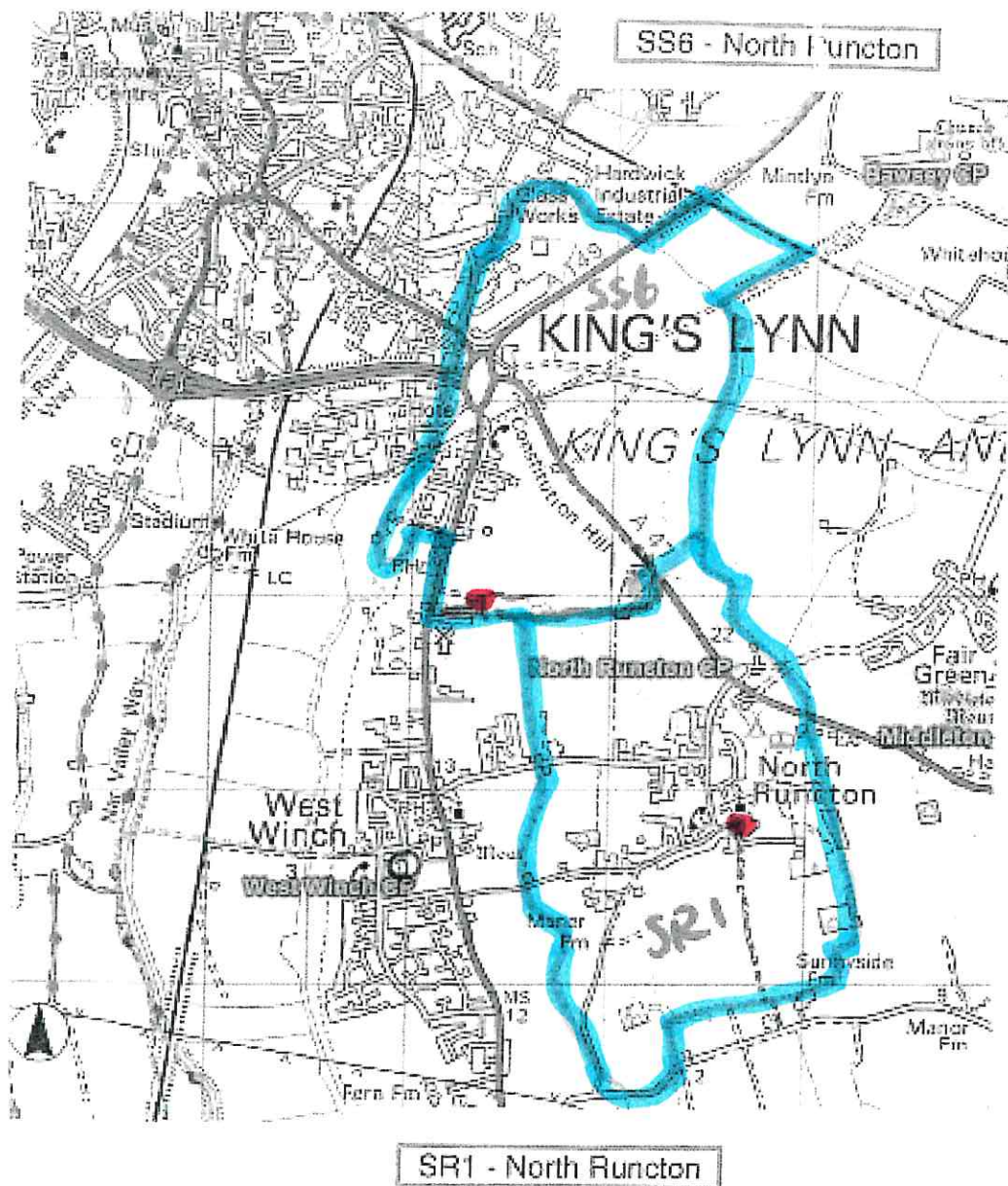


This map is reproduced from Ordnance Survey material with the permission of Ordnance Survey on behalf of Her Majesty's Stationery Office © Crown Copyright. Unauthorised reproduction infringes Crown Copyright and may lead to prosecution or civil proceedings. Borough Council of King's Lynn and West Norfolk LA096045.2000

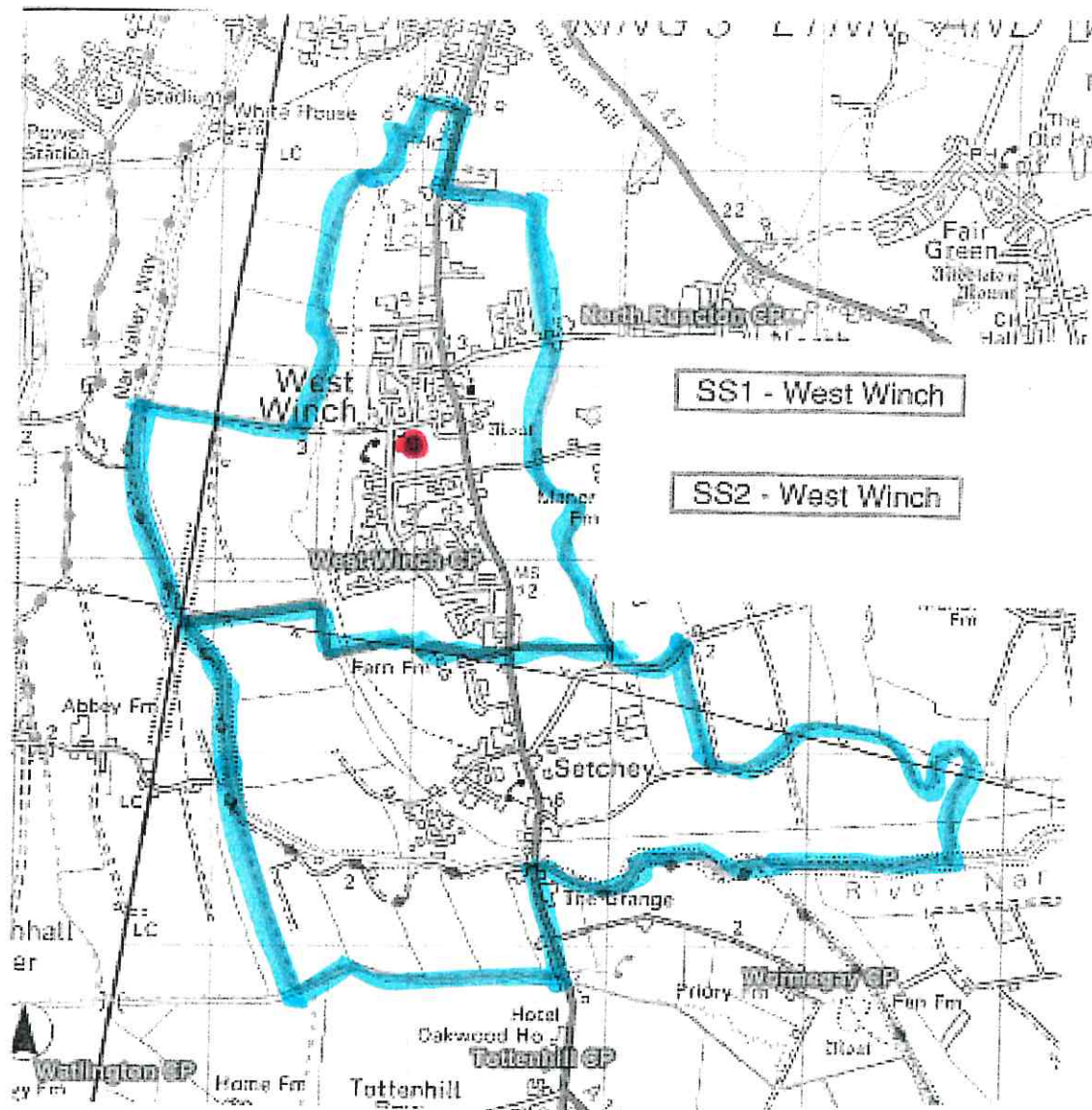




This map is reproduced from Ordnance Survey material with the permission of Ordnance Survey on behalf of Her Majesty's Stationary Office © Crown Copyright. Unauthorised reproduction infringes Crown Copyright and may lead to prosecution or civil proceedings. Borough Council of King's Lynn and West Norfolk LA086045.2000





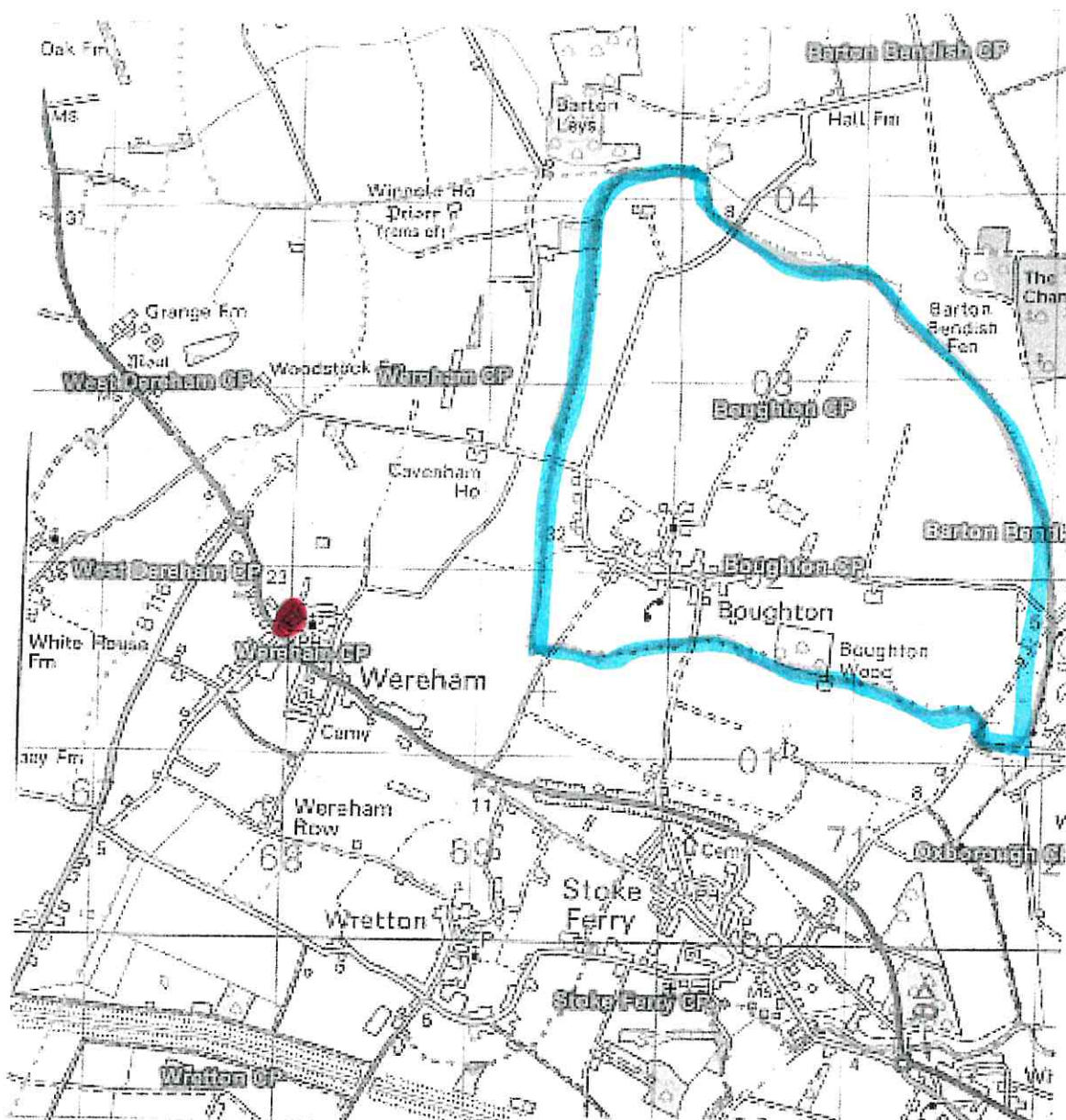


This map is reproduced from Ordnance Survey material with the permission of Ordnance Survey on behalf of Her Majesty's Stationary Office © Crown Copyright. Unauthorised reproduction infringes Crown Copyright and may lead to prosecution or civil proceedings. Borough Council of King's Lynn and West Norfolk LA086045.2000

WB6 - Barton Bendish

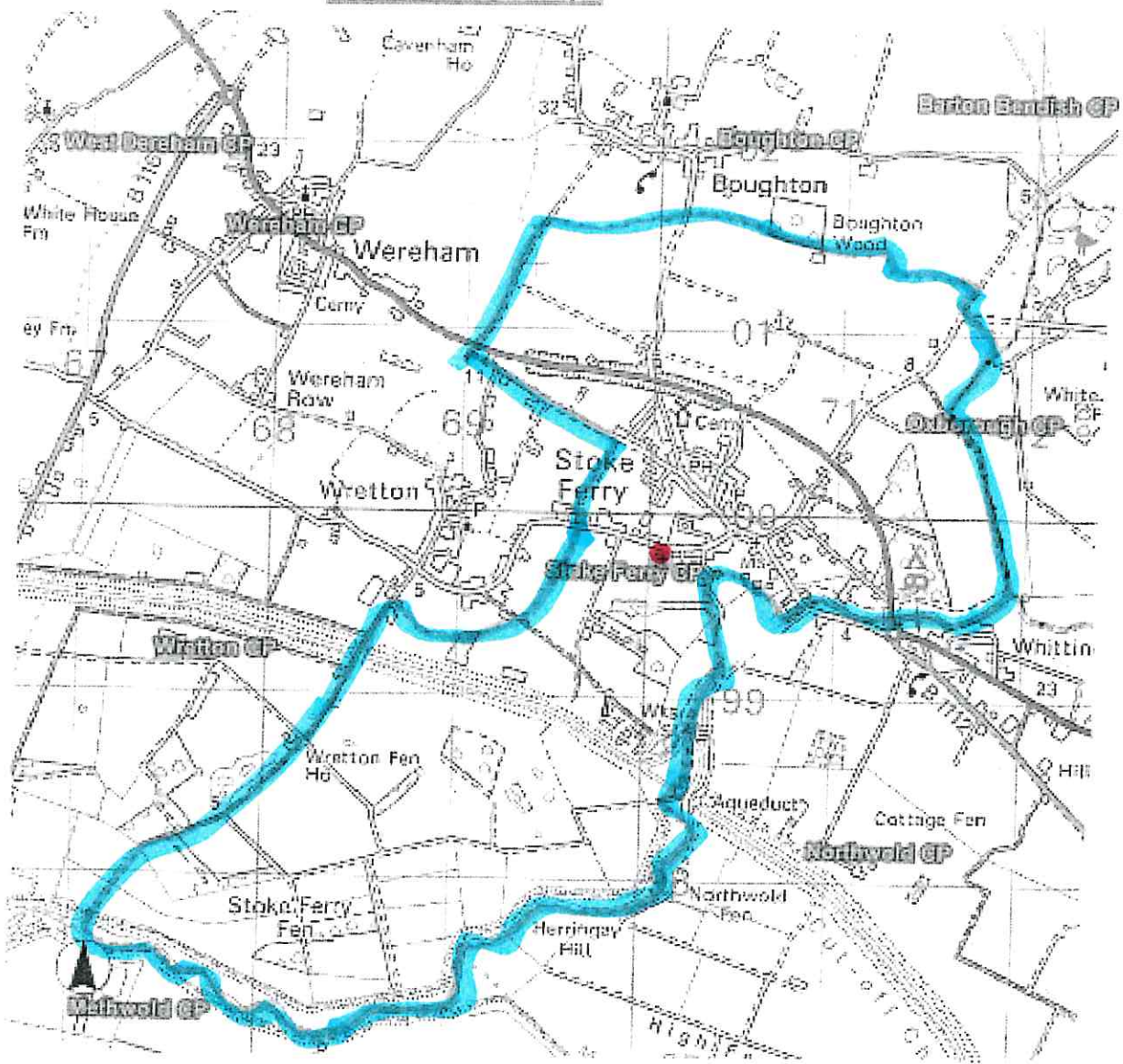


## WH6 - Boughton



This map is reproduced from Ordnance Survey material with the permission of Ordnance Survey on behalf of Her Majesty's Stationery Office © Crown Copyright. Unauthorised reproduction infringes Crown Copyright and may lead to prosecution or civil proceedings. Borough Council of King's Lynn and West Norfolk LA086045.2000

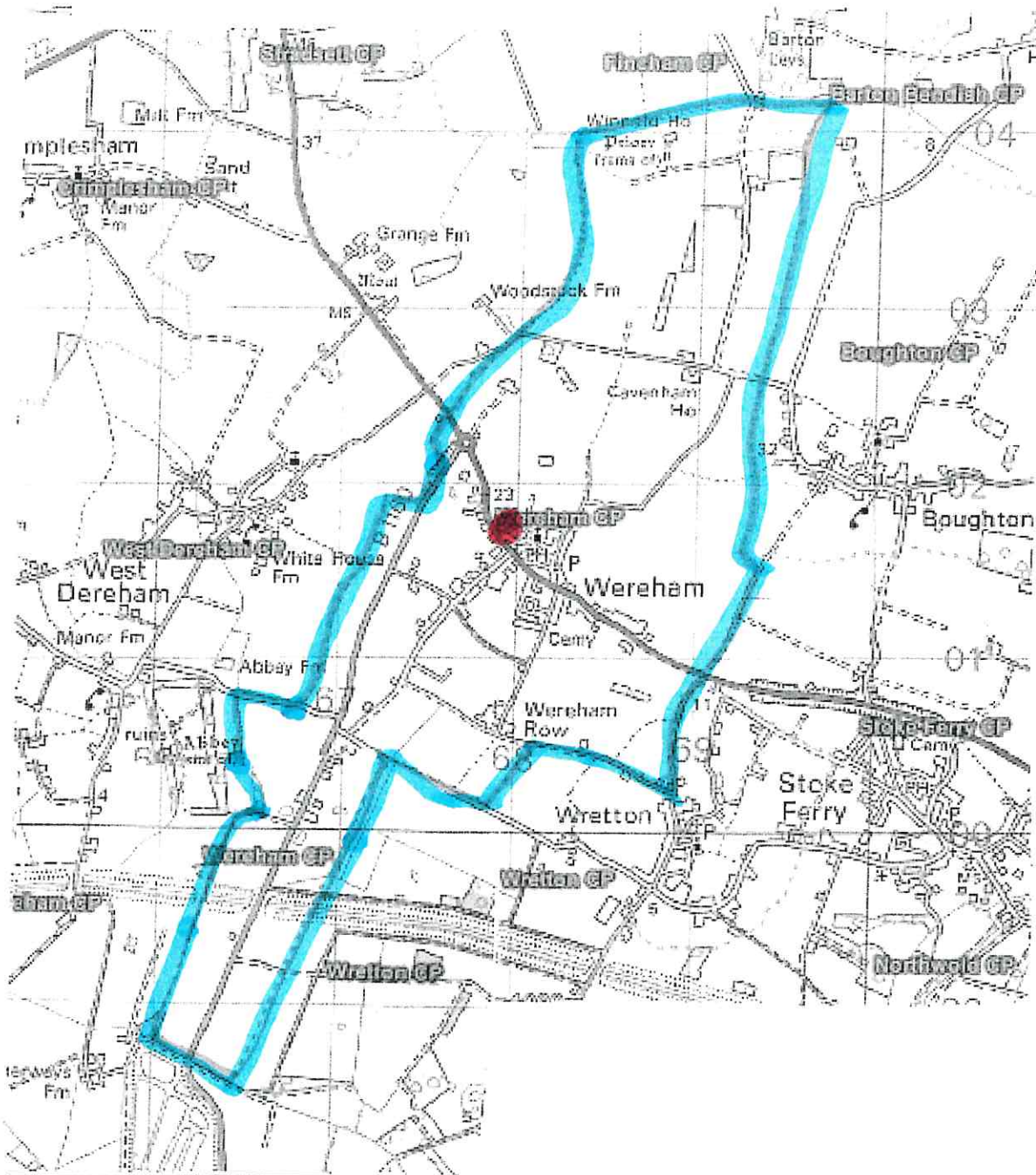
## WJ6 - Stoke Ferry



This map is reproduced from Ordnance Survey material with the permission of Ordnance Survey on behalf of Her Majesty's Stationary Office © Crown Copyright. Unauthorised reproduction infringes Crown Copyright and may lead to prosecution or civil proceedings. Borough Council of King's Lynn and West Norfolk LA088045.2000

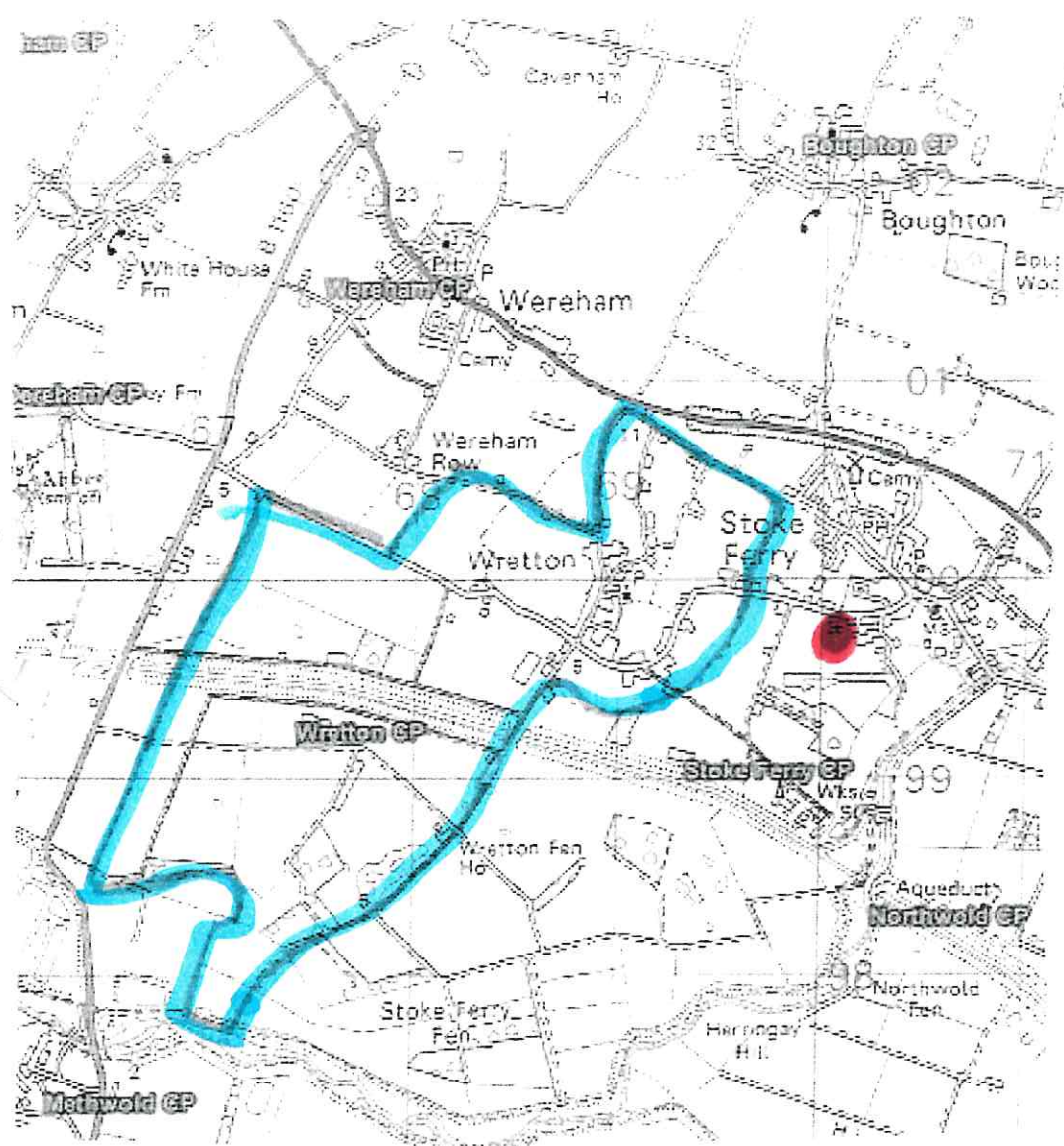


## WK6 - Wereham



This map is reproduced from Ordnance Survey material with the permission of Ordnance Survey on behalf of Her Majesty's Stationery Office © Crown Copyright. Unauthorised reproduction infringes Crown Copyright and may lead to prosecution or civil proceedings. Borough Council of King's Lynn and West Norfolk LA086045.2000

WL6 - Wretton



This map is reproduced from Ordnance Survey material with the permission of Ordnance Survey on behalf of Her Majesty's Stationary Office © Crown Copyright. Unauthorised reproduction infringes Crown Copyright and may lead to prosecution or civil proceedings. Borough Council of King's Lynn and West Norfolk, LA086045 2000