

Norfolk County Council

R.I. Maxwell F.R.I.C.S., F.R.T.P.I., F.I.Mun.E.
County Planning Officer,
County Hall, Martineau Lane, Norwich, ~~NORWICH~~ NR1 2DH
Telephone Norwich ~~20088~~⁶¹¹²² (STD code 0603) extn. 477
To whom all correspondence should be addressed

26th May, 1976.

Your ref. DR/CRB

My ref. P.44/6.2. JRM/JKR

Ask for Mr. Matthews

Dear Mr. Walters,

Tree Preservation Order

Further to your letter of the 21st May, I enclose copies of the documents requested by you.

Should you require any further assistance, please do not hesitate to contact me.

Yours sincerely,

R.I. Maxwell

County Planning Officer

R.I.

DISTRICT PLANNING OFFICE
- 2 JUN 1976

For the attention of Mr. Randall

C. L. Walters, Esq.,
District Planning Officer,
West Norfolk District Council,
27/29 Queen Street,
King's Lynn, Norfolk.



Extract from Trees Preservation Order for Parish tree file.

Parish WALPOLE ST ANDREW

Title of Order:- Norfolk (Mansfield Rural District)
tree preservation order 1953 No. 1

Extract from Schedule:-

No. on Map (Copies attached)	Description.	Situation.	Owner.	Occupier	Reasons for making the Order.
A1 and A2 on Map A.	The several oak trees on the vicarage grounds numbered A1. and in the vicarage walks numbered A2. on the map	In the grounds of St Andrews vicarage and being the vicarage walks in the parish of Walpole St Andrew Borough No. 82 & 84 O.S. Norfolk Sheet XXXII. 13. Edn 1906.	Rev R H Scott The Vicarage Walpole St Andrew.		To preserve a group of trees which dominates the skyline of the town, and contributes to the beauty of the vicarage - Walpole St Peter Rd.
*291. on Map A.	Group consisting of 1 Ash, 1 Chestnut and 1 Lime	Surrounding the children's playground near the entrance to the vicarage, in the centre of the village of Walpole St Andrew in the parish of - Walpole St Andrew Parish of Parish No 107 O.S. Norfolk Sheet XXXII 13 (1st Edn)	The Vicarage Churchwardens St Andrew's Church Walpole St Andrew		To preserve a group of trees which, together with other trees in the vicinity, is of special value to the visual amenities of the

County Planning Committee Resolution to make an Order: 13th March 1953 (Minutes 215)

Particulars sent to Clerk of County Council: 6th November 1953

Order sent to Minister by Clerk of County Council: 4th February 1954

Public Inquiry (if any): _____

Confirmation (or otherwise) by Minister: _____

Amendments to Schedule and Maps (if any): _____

Extract from Tree Preservation Order for Parish tree file.

Parish WALPOLE ST PETER

Title of Order:- Newfitt (Woadland Rural Vicarage).

Tree Preservation Order 1953 No 1

Extract from Schedule:-

No. on Map (Copies attached)	Description.	Situation.	Owner.	Occupier	Reasons for making the Order.
15 on Map #B.	The several elm, beech, chestnut and oak standing in the area East of Rectory numbered 13 on the map	The wooded area to the East of St Peter's Rectory in the parish of Walpole St Peter Parish/parish 715 & 730 O.S. Norfolk Sheet XLIV. 1 (1927 Edn)	Rev J.G. Cox The Rectory, Walpole St Peter		To preserve an area of trees which dominate the village line and are features of special value to the visual amenities of the village and surrounding neighbourhood.
A A on Map C.	The several chestnut and oak and yew standing in the belt at the entrance to the farm, numbered 14 on the map.	At the entrance to Duggie's Farm off Fen Road, Walpole Highway in the parish of Walpole St Peter. O.S. Norfolk Sheet XLIV 10 (1927 Edn) to the west of No. 15	S. Horn Duggie Farm, Fen Road Walpole Highway	Other	To preserve an area of trees which is of special value to the visual amenities of the district owing to the death of those other trees in the neighbourhood.
G3 on Map C	Group consisting of 4 trees 1 yew and 1 and 1. Yew chestnut	Along West side of Fen Road opposite Kewton Hall, Walpole Highway in the parish of Walpole St Peter. O.S. Norfolk Sheet XLIV 10 (1927 Edn)	A Pearson Kewton Hall	Other	To preserve a group of trees which are of special value to the visual amenities of the district owing to the death of large trees in the area.

County Planning Committee Resolution to make an Order: Minute 1215/13 dated 1953.

Particulars sent to Clerk of County Council: 6 November 1953

Order sent to Minister by Clerk of County Council: 4th February 1954.

Public Inquiry (if any): _____

Confirmation (or otherwise) by Minister: _____

Modifications to Schedule and Maps (if any): _____

Extract from Tree Preservation Order for Parish tree file.

Parish WAIPOLE ST ANDREW

Title of Order:- No. 6. 16 (Mansland Rural District)
Tree Preservation Order 1953 No 1

Extract from Schedule:-

No. on Map (Copies attached)	Description.	Situation.	Owner.	Occupier	Reasons for making the Order.
G. 2 on Map A	Group consisting of 2 sycamores 4 Chestnuts 1 Ash 2 Elm 1 Oak.	Along the North side of the road the road from High creek House to the houses in the front of Waipole St Andrew Plot of land in 103 C & H. 103k Sheet XXV. 13 (1945 Ed)	Eric Wang Wangland Waipole St Andrew	The Sec. Waipole United Sports Club Waipole St Andrew.	To preserve a pleasant line of large trees along the front road from Teanapua St Clement to Waipole St Andrew.

County Planning Committee Resolution to make an Order: (Minute 1215) 13th March 1953

Particulars sent to Clerk of County Council: _____

Order sent to Minister by Clerk of County Council: _____

Public Inquiry (if any): _____

Confirmation (or otherwise) by Minister: _____

Modifications to Schedule and Maps (if any): _____

Extract from Tree Preservation Order for Parish tree file.

Parish NALFOLK ST PETER.

Title of Order:- Norfolk (Marshland Rural District)

Tree Preservation Order ¹⁹⁵³ No 1

Extract from Schedule:-

No. on Map (Copies attached)	Description.	Situation.	Owner.	Occupier	Reasons for making the Order.
G 4 a Map D.	Group consisting of 5 Horn Chestnuts	Leaving the West side of the Road in the Parish of Norfolk St Peter R/O No 1 No 122a O.S. Map Sheet XLIV 10 (1927 Edn)	J. Beating The Road Norfolk Highway	Owner.	To preserve a group of flourishing trees which are of special value to the local amenities of the district.

County Planning Committee Resolution to make an Order (Minute 1215) 13th March 1953

Particulars sent to Clerk of County Council: 6th November 1953.

Order sent to Minister by Clerk of County Council: 4th February 1954.

Public Inquiry (if any): _____

Confirmation (or otherwise) by Minister: _____

Modifications to Schedule and Maps (if any): _____

Extract from Tree Preservation Order for Parish tree file.

Parish West Walton

Title of Order:- Worfolk (Marshland Rural District)

Tree Preservation Order 1953 No. 1.

Extract from Schedule:-

No. on Map (Copies attached)	Description.	Situation.	Owner.	Occupier	Reasons for making the Order.
G 5 0- map D.	Group consisting of 7 Horse Chestnuts	lining South side of the "Auntie Rd (A 47) to the bus stop East of Robin Hood and Little John V.H. West Walton Highways, in the Parish of West of Walton - Part of parcel No 30 on 1:25,000 Sheet. XLVI. 9 & 10. (1977 Edn)	E. Tennyson Walton Highway Post Office Walton Highway	Tennyson	To preserve a pleasant flowering line of trees along the bush road A 47 which is in an area largely devoid of large trees

Trees felled for Road
Improvement. Some
trees planted on new
road verge in Spring '75

County Planning Committee Resolution to make an Order: (Minute 1215) 15th March 1953

Particulars sent to Clerk of County Council: 6th November 1953.

Order sent to Minister by Clerk of County Council: 4th February 1954

Public Inquiry (if any): _____

Confirmation (or otherwise) by Minister: _____

Modifications to Schedule and Maps (if any): _____

Extract from Tree Preservation Order for Parish tree file.

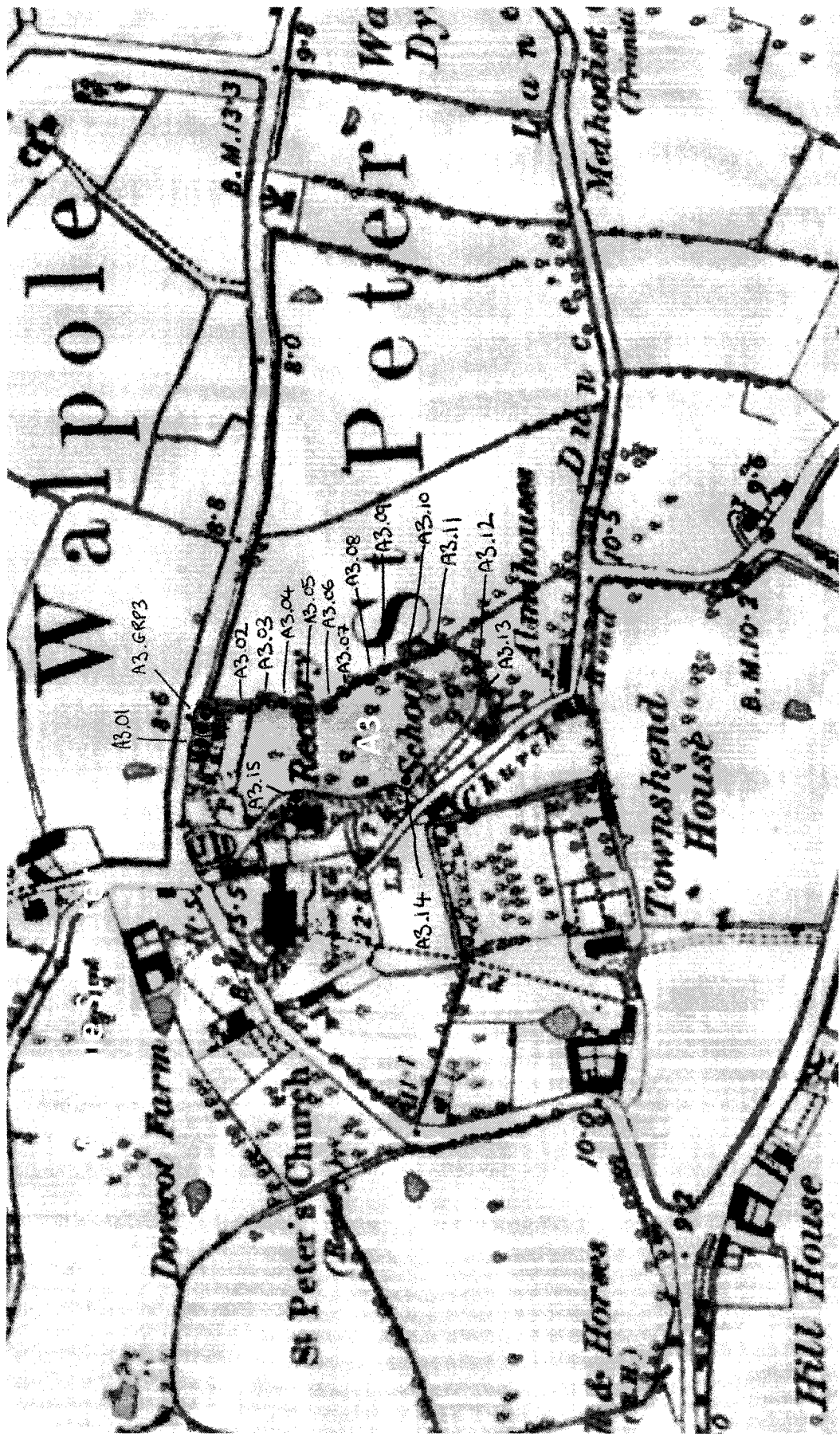
Parish Walpole St. Peter.

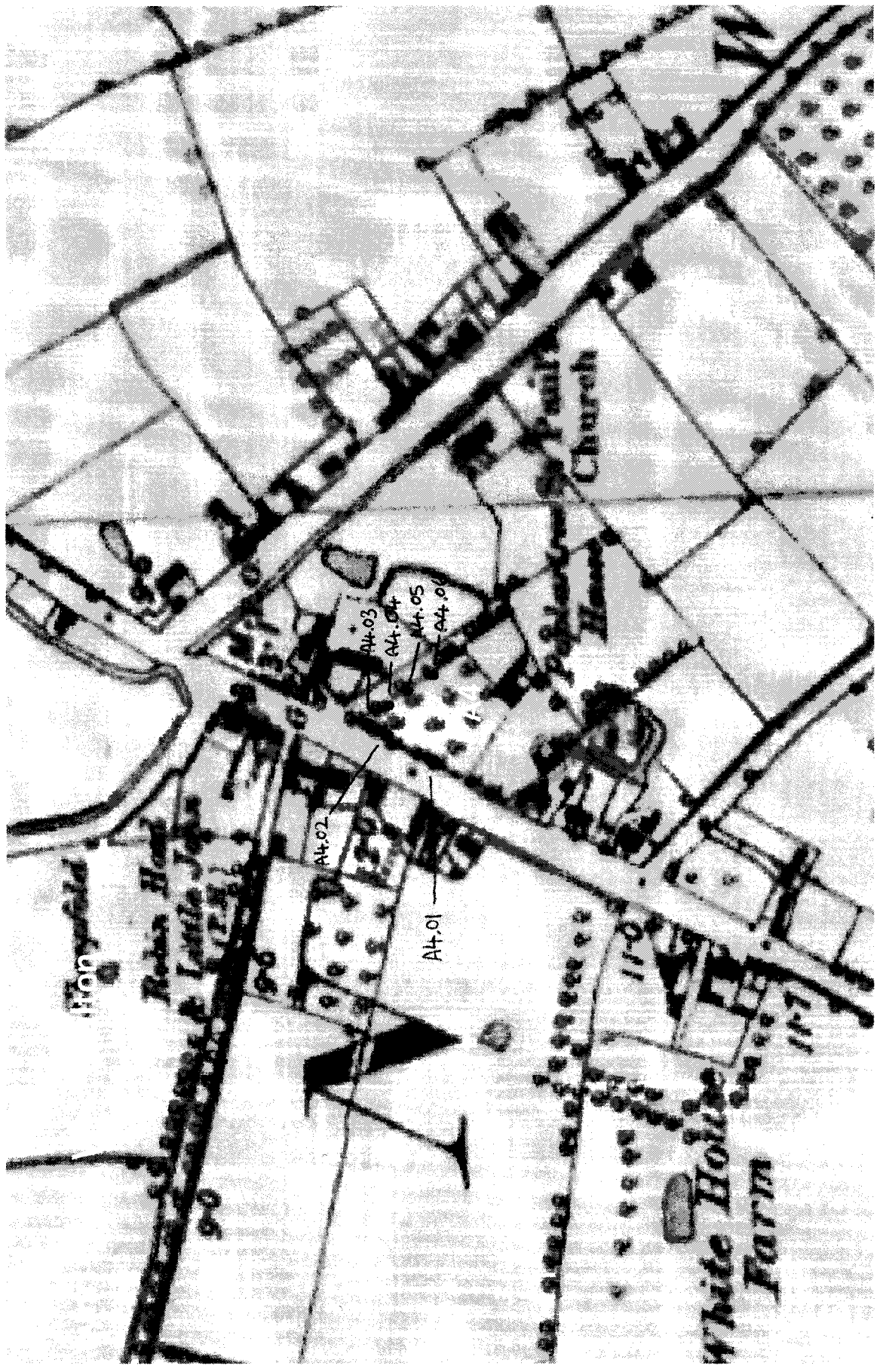
Title of Order: (haasland Rural District) Tree Preservation
1954. Order no. 1.

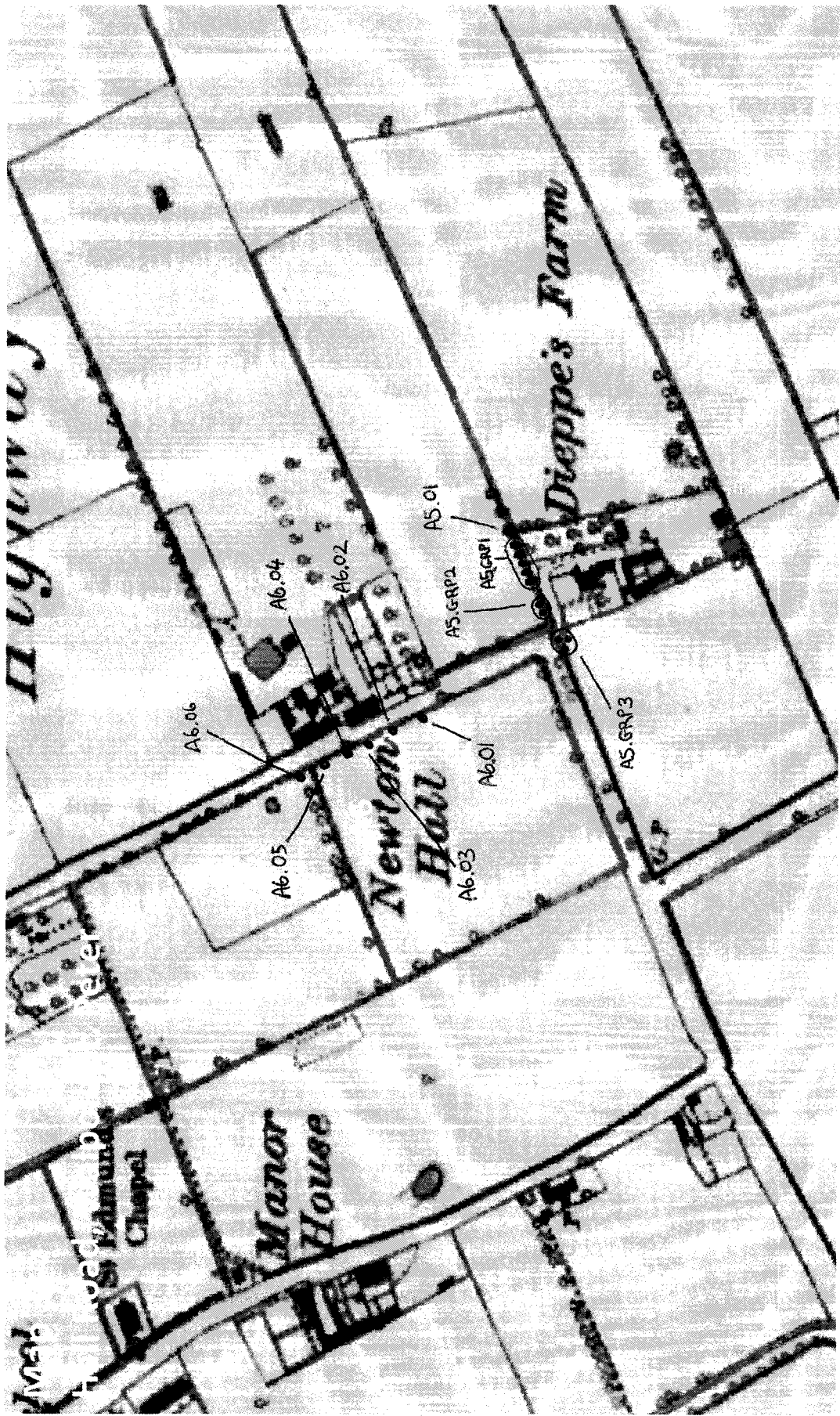
Extract from Schedule:-

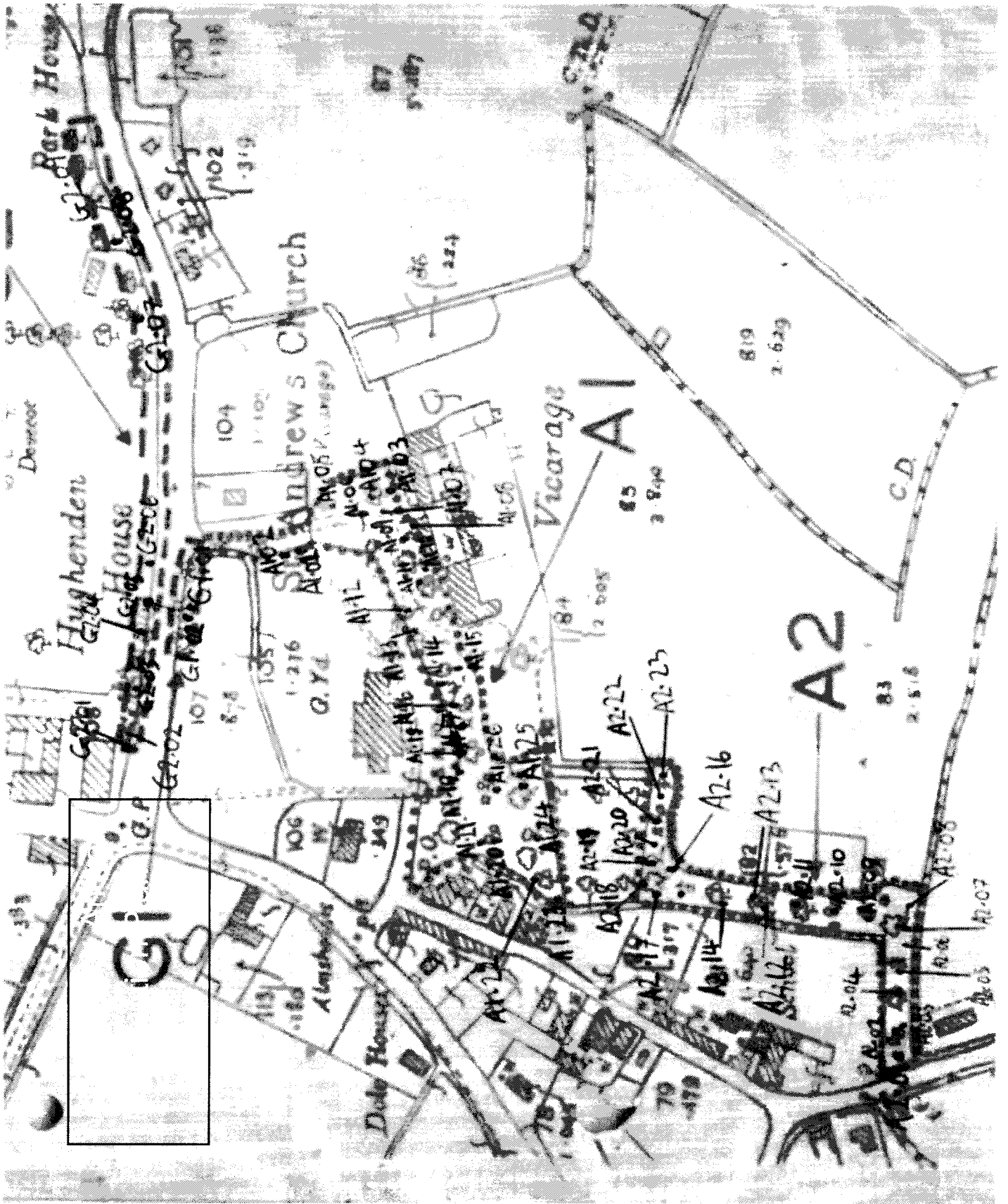
No. on Map (Copies attached)	Description.	Situation.	Owner.	Occupier.	Reasons for making the Order.
T. 1. in map B.	Walnut.	In the highway at the junction of Church Lane and a Class III Road C. 103 in the Parish of Walpole St. Peter. O.S. Norfolk Sheet no. XLIV. 2 (1927 Edition)	R.H. Cousins Walpole tree House Walpole St. Peter	-	To preserve a tree because of its value at the roads junction is a feature of special value to the visual amenities of the district
T. 2. in map C.	Sycamore	South East side of Methodist Chapel. Walpole Highway in the Parish of Walpole St. Peter. O.S. Norfolk Sheet no. XLIV. 10. (1927 Edition). Plot No. 10/56	Rev. Gordon Reed. Superintendent Minister, Primitive Methodist Chapel. Walpole Highway	-	To preserve a tree in centre of the village on the main road, Farm Road A. 47. Which is feature of special value to the visual amenities of the village.

County Planning Committee Resolution to make an Order: 15th March 1953
 Particulars sent to Clerk of County Council: 6th November 1953.
 Order sent to Minister by Clerk of County Council: 9th February 1954.
 Public Inquiry (if any): _____



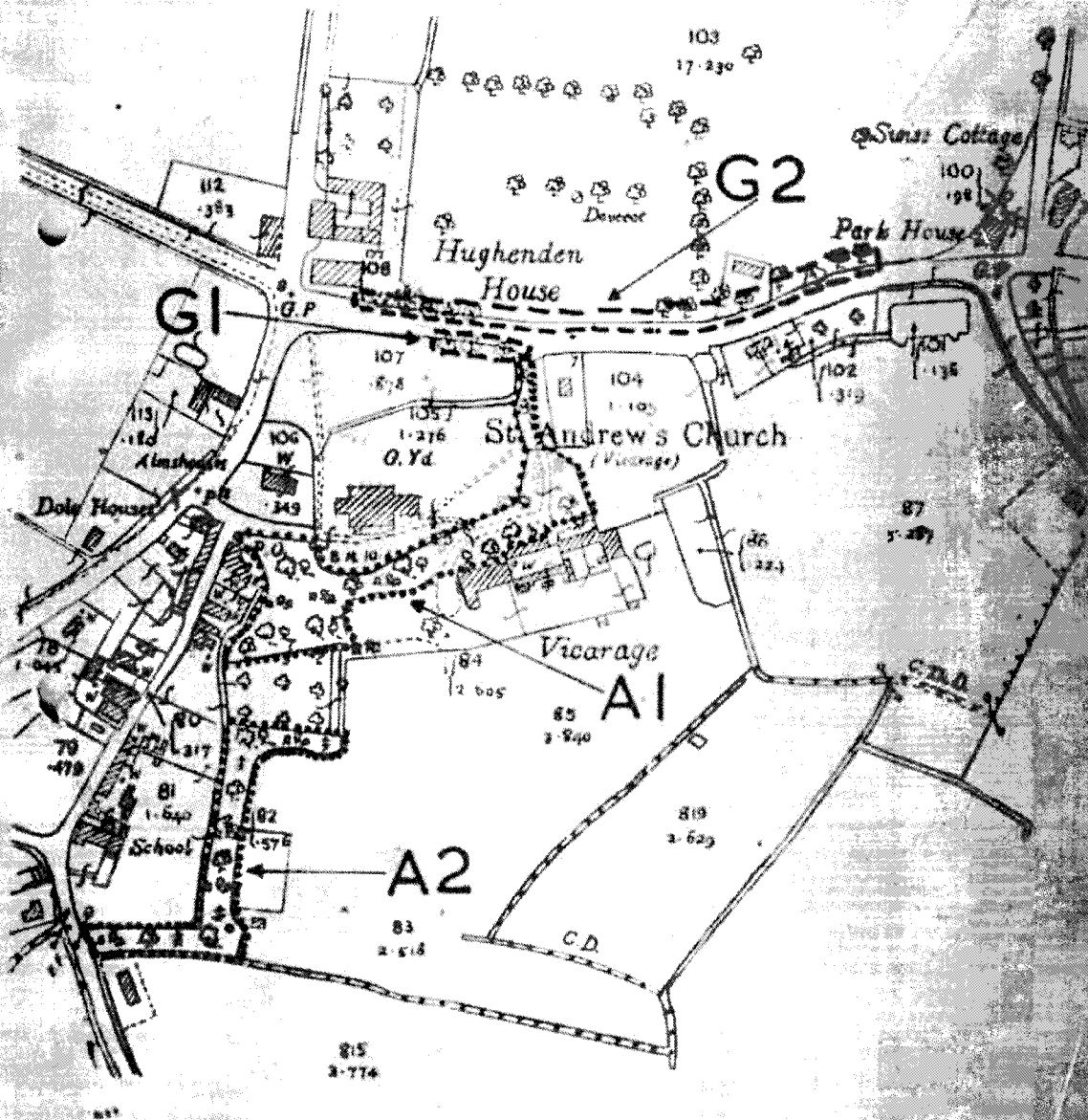






NORFOLK (MARSHLAND RURAL DISTRICT) TREE PRESERVATION ORDER, 1954, No. 1.

PARISH OF WALPOLE ST. ANDREW

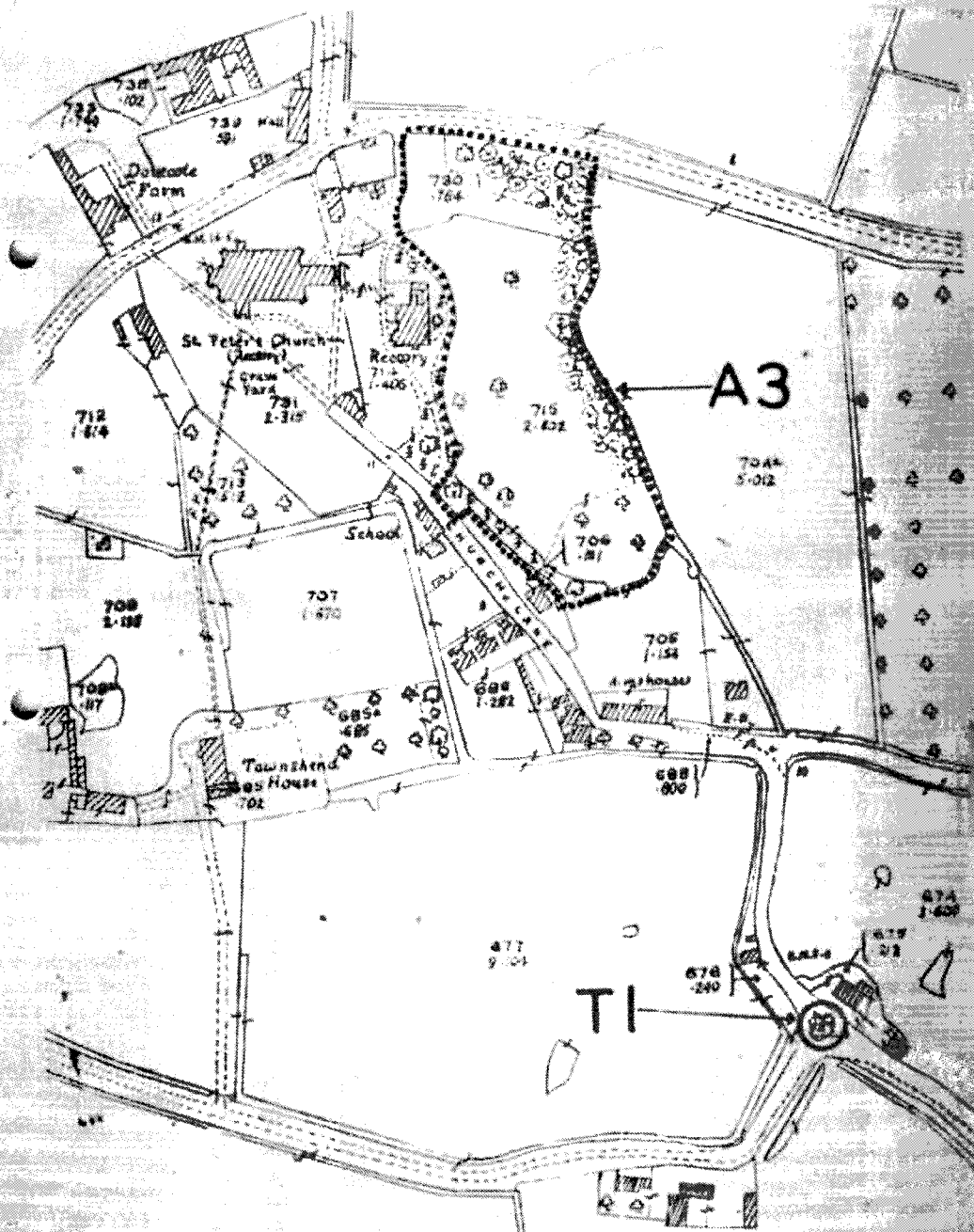


EXTRACT FROM OS SHEET XXXII.13 EDIN 1906
SCALE 1/2500

HARRY HOPKINS
M.I.M.E., A.M.S.P.A.
COUNTY PLANNING
41-45 THEA
NORWICH

NORFOLK (MARSHLAND RURAL DISTRICT) TREE PRESERVATION ORDER, 1954, No. 1.

PARISH OF WALPOLE ST PETER

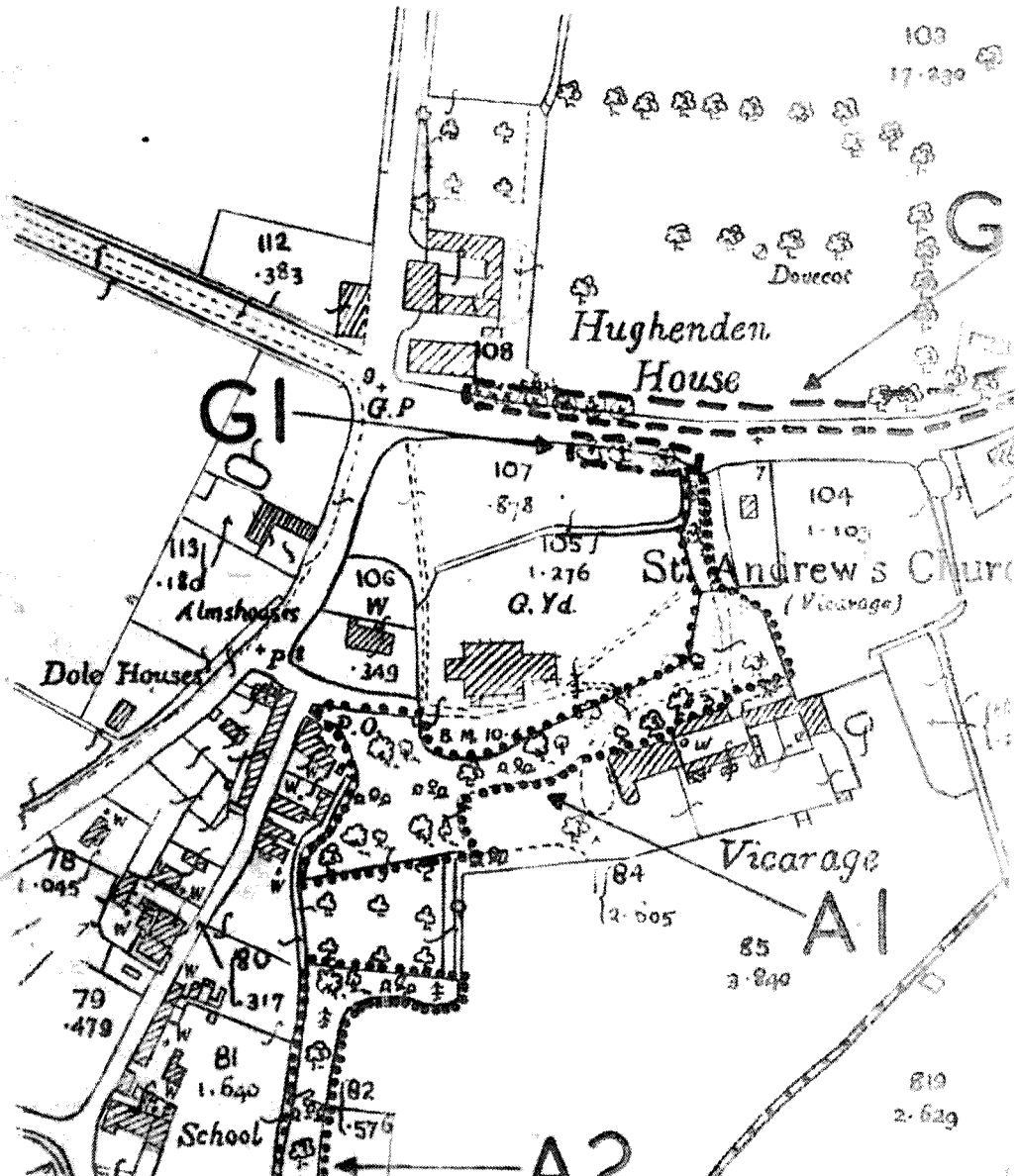


EXTRACT FROM O.S. SHEET XLIV. 1. EDN. 1927
SCALE : 1/2500.

HARRY WORSING,
M.I. MUNE, A.M.I. SURV. M.A. (HON.)
COUNTY PLANNING OFFICER
41-43 THORPE RD.
NORWICH.

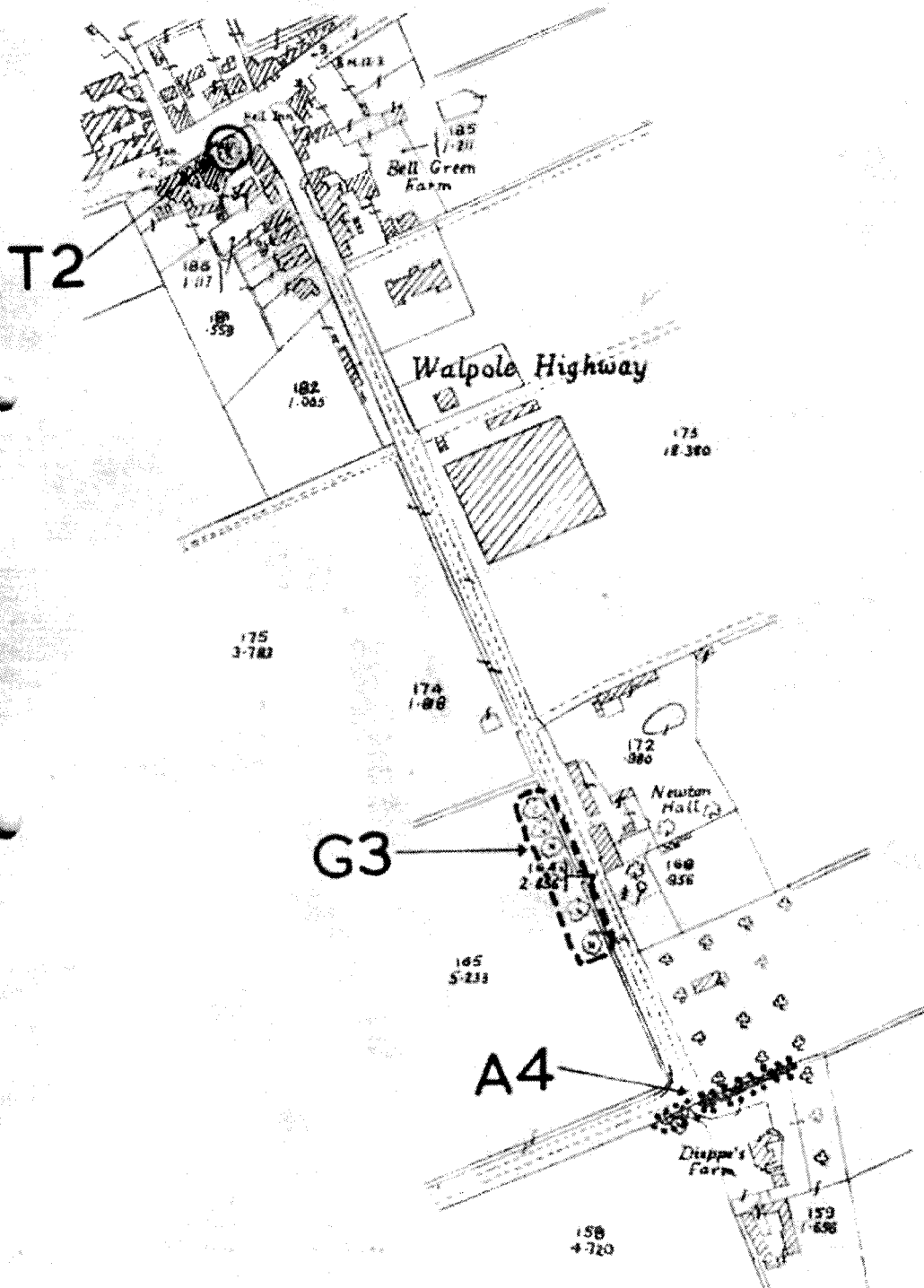
NORFOLK (MARSHLAND RURAL) TREE PRESERVATION ORDER

PARISH OF WALPOLE ST. ANDREW



NORFOLK (MARSHLAND RURAL DISTRICT) TREE PRESERVATION ORDER, 1954, No. 1.

PARISH OF WALPOLE ST PETER



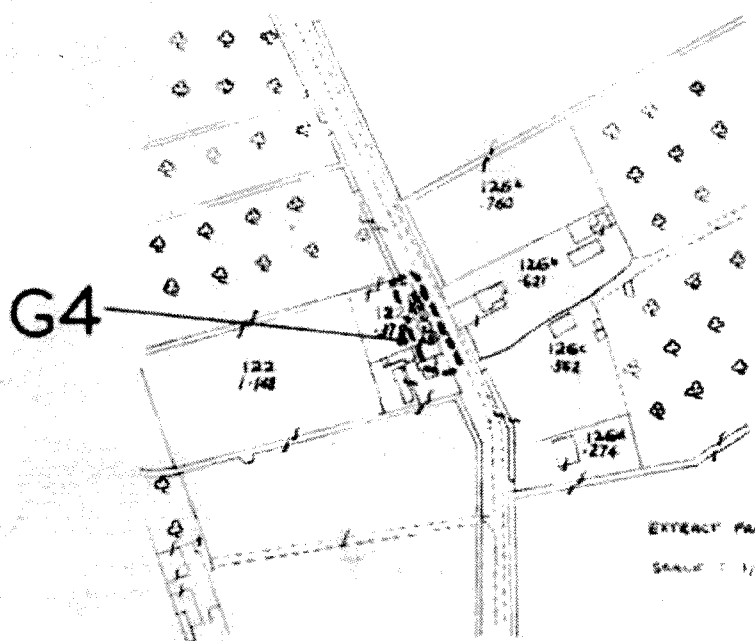
EXTRACT from O.S. Sheet XLIV.10. ED. 1927

SCALE : 1/2500

HARRY HOPKINS,
 MEMOR. AMISTRAL E. MRS S. I.
 COUNTY PLANNING OFFICER,
 41-43 THORPE ROAD,
 NORWICH.

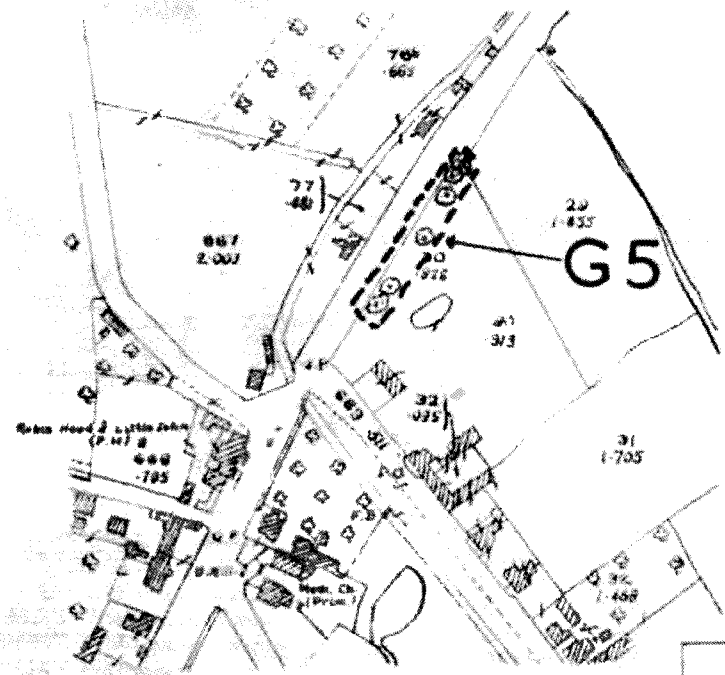
NORFOLK (MARSHLAND RURAL DISTRICT) TREE PRESERVATION ORDER, 1954, No.1.

PARISH OF WALPOLE ST. PETER



EXTRACT FROM OS SHEET XLIV.10. EDN 1907.
SCALE 1/2500.

PARISH OF WEST WALTON



EXTRACT FROM OS SHEETS XLIV.12 & XLIV.13. EDN 1907.
SCALE 1/2500.

HARRY HOPKINS,
M.I. Mun.E, A.M.I. Surv.E, MRSON
COUNTY PLANNING OFFICER,
41-43 THORPE RD,
NORWICH.

