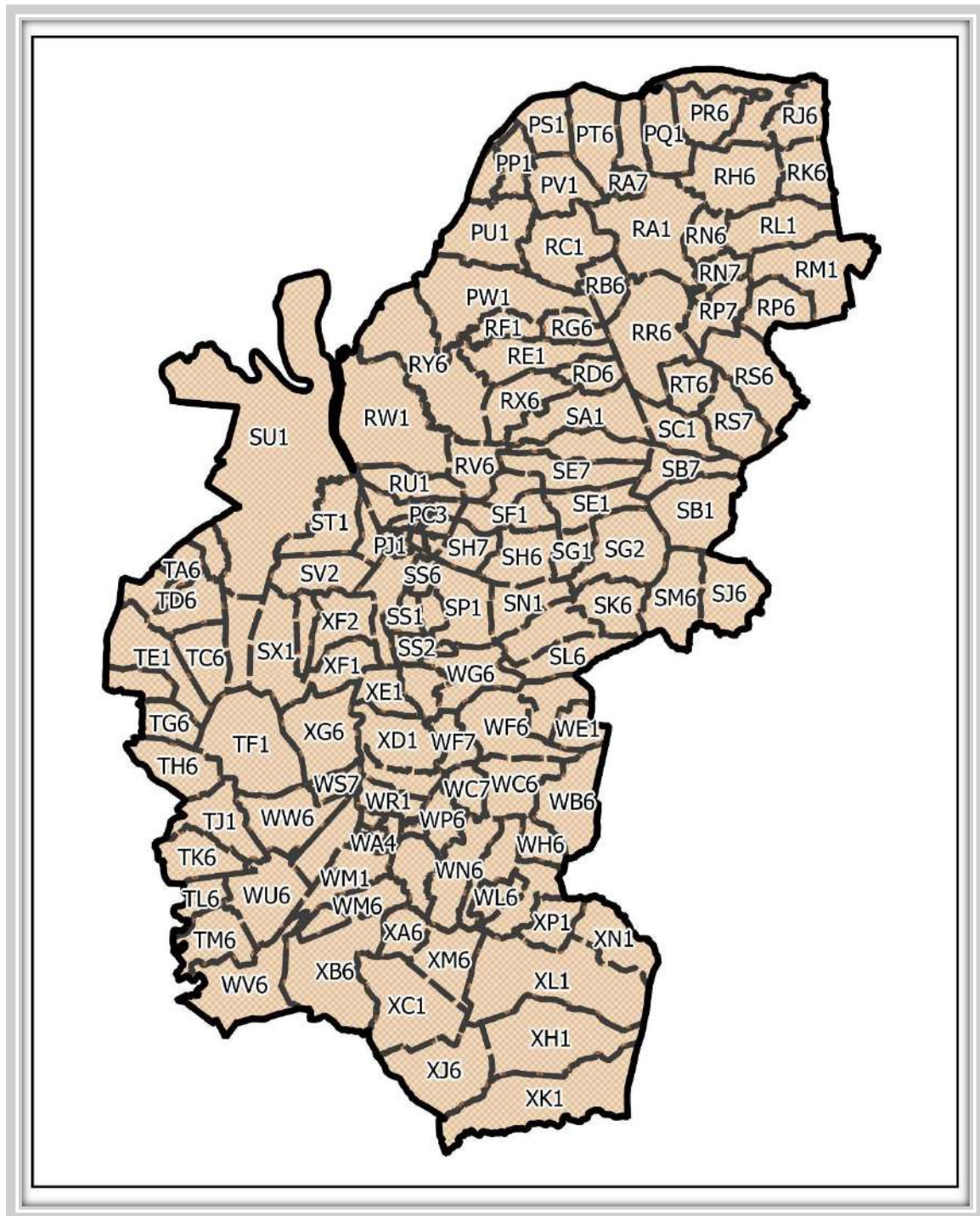


# Borough Council of King's Lynn & West Norfolk

## Review Of Polling Districts, Polling Places & Polling Stations 2023

### Maps, Information & Proposals



## Contents:

**Page 3 :** Key Information and Definitions

**Pages 4-153 :** Scaled maps of polling districts including polling place & station data and any proposals for change.

## Reason for review:

Under the Representation of the People Act 1983, the Council has a duty to divide the Borough into polling districts and to designate a polling place for each district. It also has to keep these arrangements under review.

Section 16 of the Electoral Administration Act 2006 introduced a number of changes to the 1983 Act in respect of the way reviews must be undertaken, including that a review must be conducted every four years from 31<sup>st</sup> December 2007. This does not prevent changes being made in-between full reviews.

The arrangements made for parliamentary elections are also used at other elections.

Local authorities must also comply with accessibility requirements and consider the accessibility of polling stations as part of the review.

Suitable facilities for the staff working at the polling stations should also be considered.

## Definitions:

- **Polling District:** the area created by the division of a constituency, division or ward into smaller parts, within which a polling place can be determined which is convenient to the electors – Responsibility of the Council to designate.
- **Polling Place:** the area in which polling stations will be selected by the Returning Officer – Responsibility of the Council to designate.
- **Polling Station:** the room or building within polling place where the poll takes place – Responsibility of the Returning Officer to designate.
- **Electorate:** total number of registered electors per polling district as of 1<sup>st</sup> September 2023.

## Polling District Boundaries:

\*\* Please note that the boundaries for the Polling Districts have been created to be aligned with either existing:

- **Parliamentary boundaries**
- **Borough Ward boundaries**
- **County Council Division boundaries**
- **Parish Council boundaries.**

These boundaries cannot be altered under a 'Polling District Review'.


To view maps of these boundaries, please visit the '**Ordnance Survey – Election Maps**' website:

[www.ordnancesurvey.co.uk/election-maps/gb/](http://www.ordnancesurvey.co.uk/election-maps/gb/)

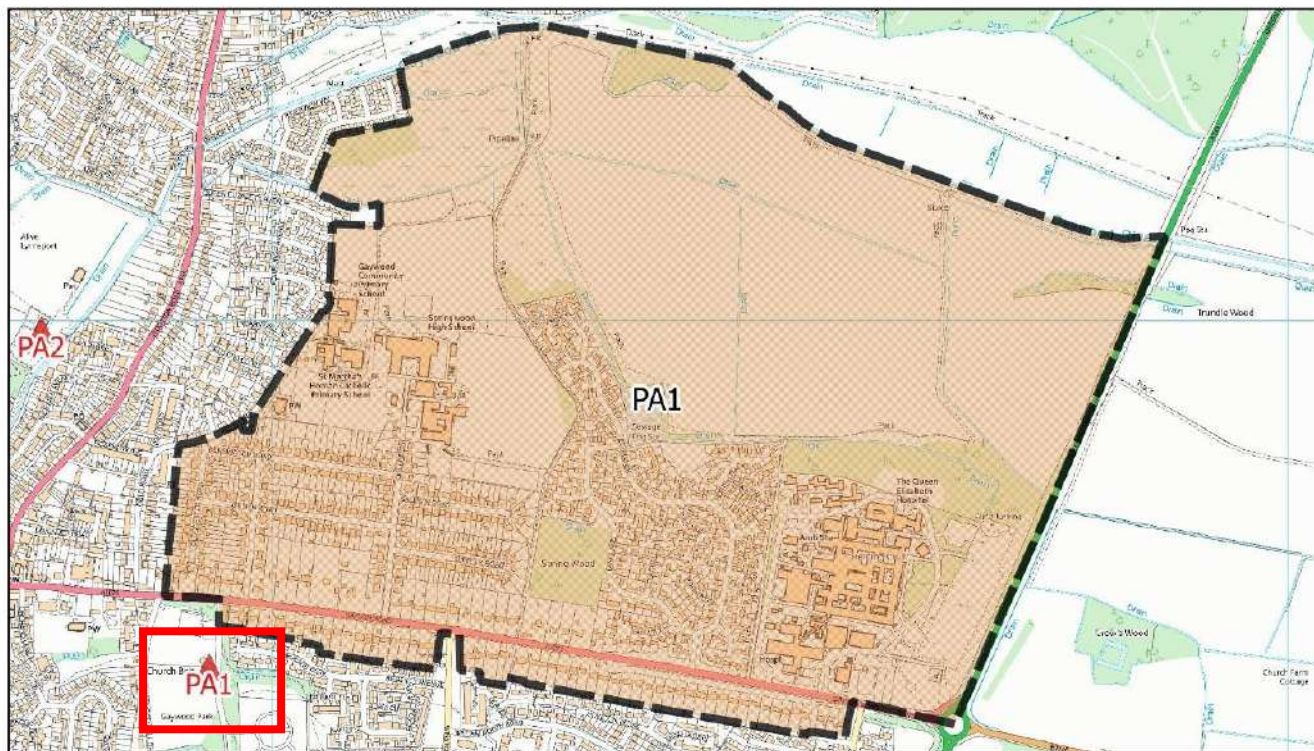
## Map Key:

----- : Polling District Boundary

\_\_\_\_\_ : King's Lynn & West Norfolk Borough Council (Local Authority) Boundary



: Relevant Polling Station location, usually including alpha-numerical annotation



**Borough Council of  
King's Lynn &  
West Norfolk**

**Tel. 01553 616200**

© Crown copyright and database rights 2023

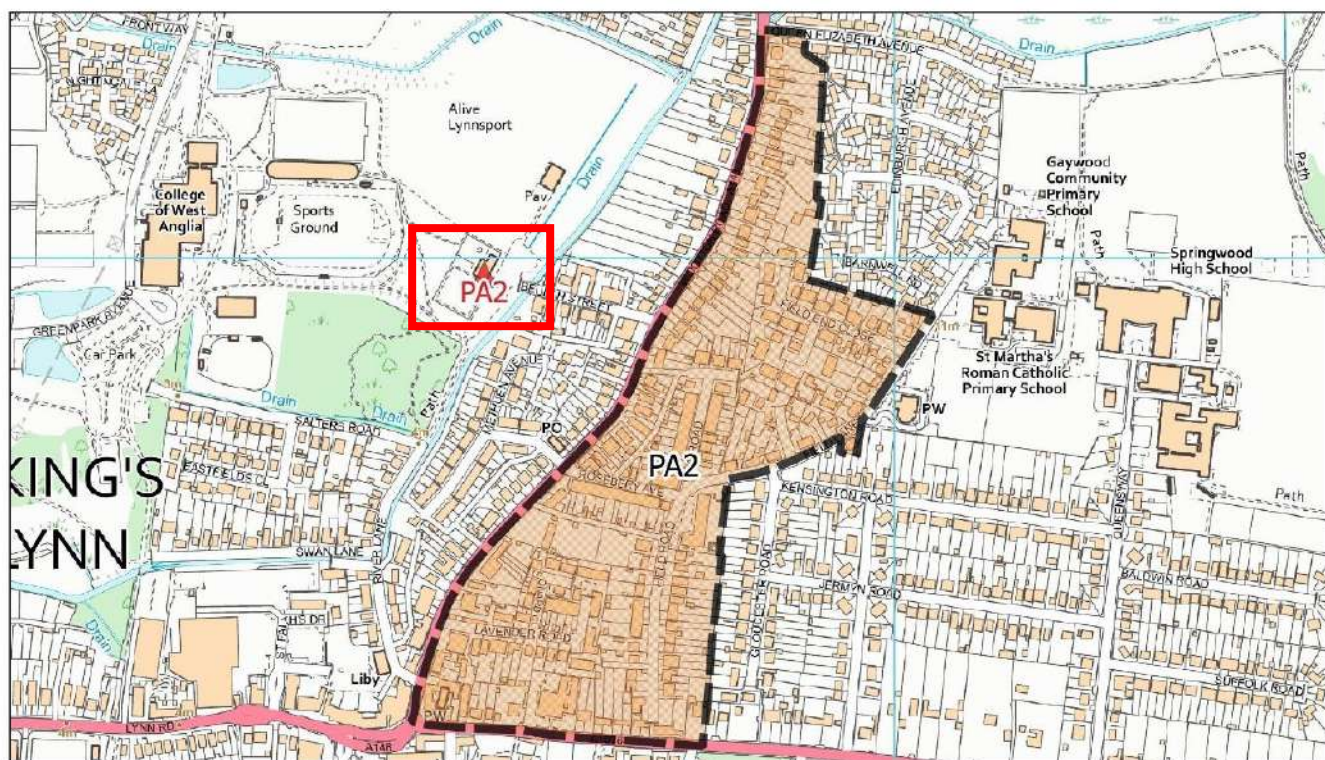
Ordnance Survey AC0000819234



**1:13,000  
31/08/2023**

<b>Polling District:</b>	<b>PA1 – Springwood</b> (Springwood Borough Ward)
<b>Area of Polling Place:</b>	Area of PA1 Polling District comprising the streets of Baldwin Road, Barton Court, Courtnell Place, Elvington, Gayton Road (55-121, 30-140), Gloucester Road, Grantly Court, Horton Road, Jermyn Road, Kensington Road, Kent Road, Lamport Court, Langland, Newby Road, Peterscourt, Queen Elizabeth Hospital, Queensway, Rodinghead, Sawston, Shepley Corner, Silver Hill, Suffolk Road and any new developments in the area bounded by those streets
<b>Polling Station:</b>	Gaywood Community Centre, Gayton Road, KING'S LYNN, PE30 4EE
<b>Electorate:</b>	1479
<b>Proposed Changes:</b>	None





**Borough Council of  
King's Lynn &  
West Norfolk**

**Tel. 01553 616200**

© Crown copyright and database rights 2023

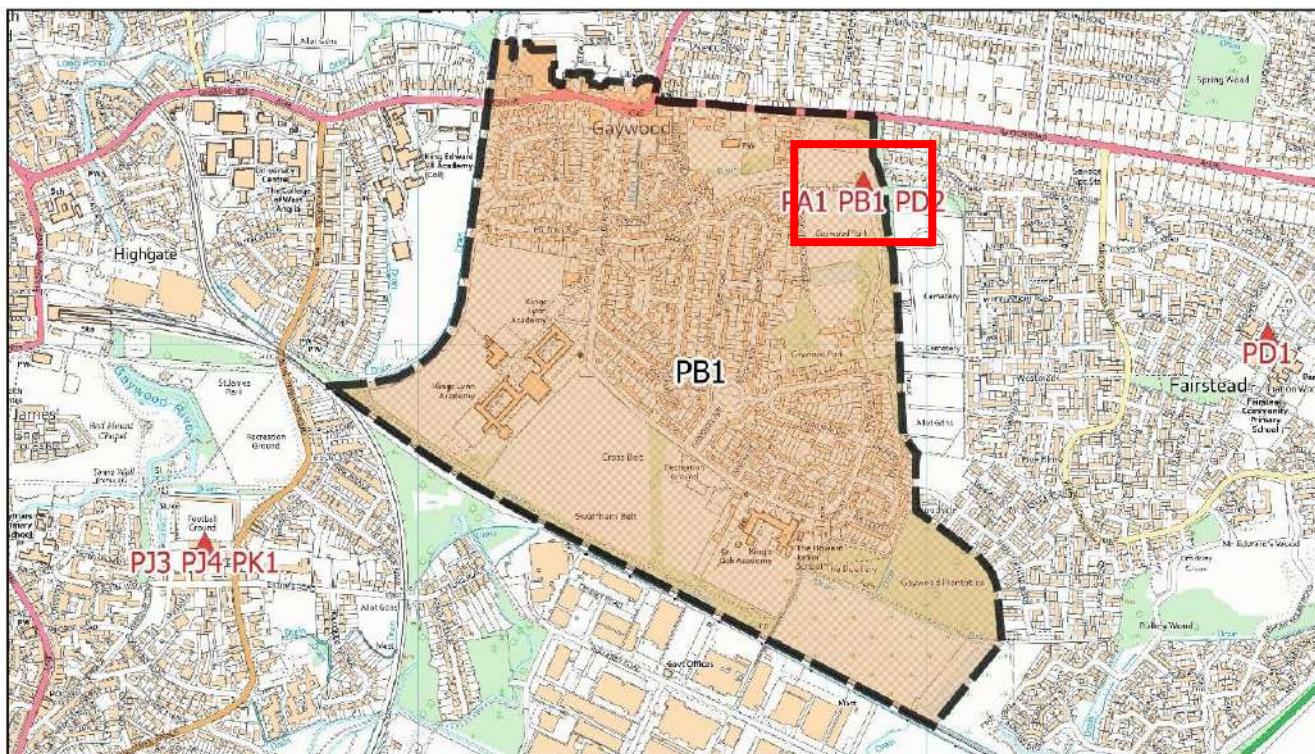
Ordnance Survey AC0000819234



**1:7,400  
31/08/2023**

<b>Polling District:</b>	<b>PA2 – Springwood</b> (Springwood Borough Ward)
<b>Area of Polling Place:</b>	Area of PA2 Polling District comprising the streets of Denmark Road, Field End Close, Field Lane, Field Road, Gayton Road (5-53), Lavender Court, Lavender Road, Leonard Close, New Road, Rosebery Avenue, Southfields, Wootton Road (4-166) and any new developments in the area bounded by those streets
<b>Polling Station:</b>	King's Lynn Bowls Club, Beulah Street, KING'S LYNN, PE30 4DN
<b>Electorate:</b>	594
<b>Proposed Changes:</b>	None





**Borough Council of  
King's Lynn &  
West Norfolk**

**Tel. 01553 616200**

© Crown copyright and database rights 2023

Ordnance Survey AC0000819234

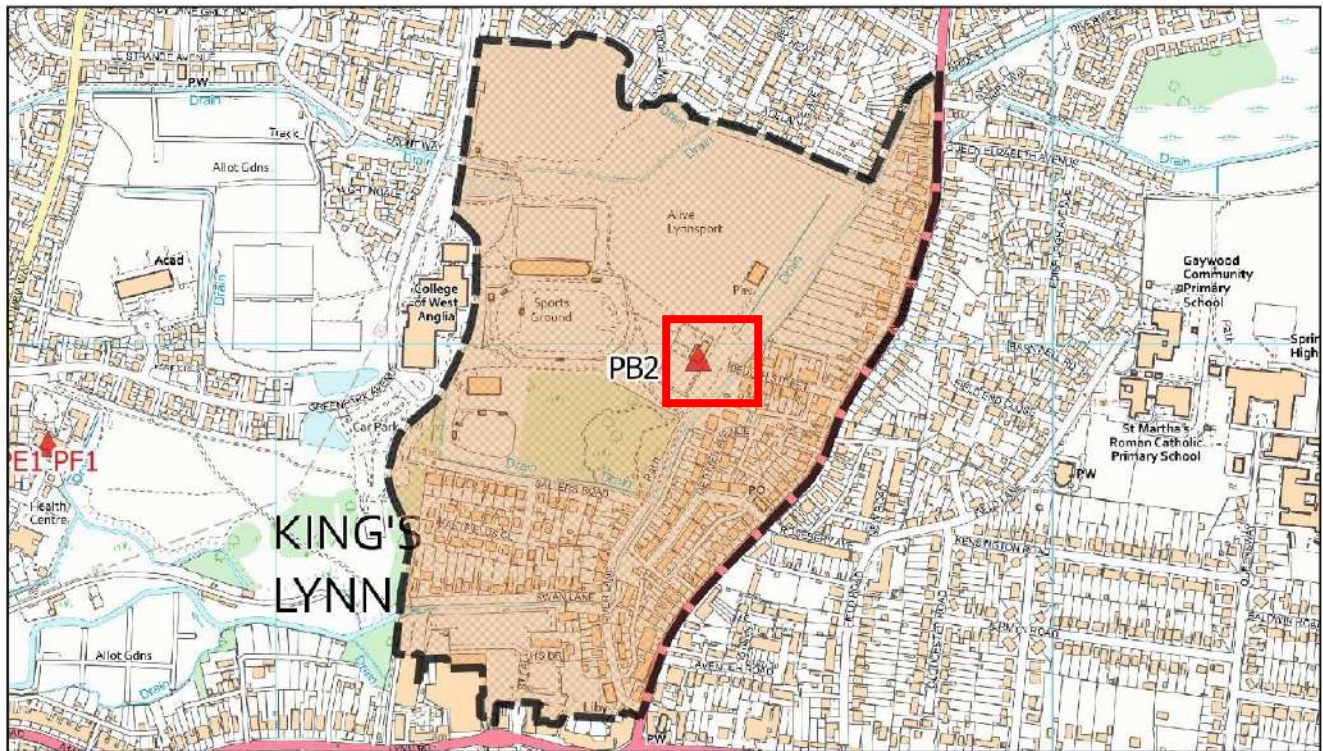


**1:13,000**

**31/08/2023**

<b>Polling District:</b>	<b>PB1 – Gaywood Clock (Gaywood Clock Borough Ward)</b>
<b>Area of Polling Place:</b>	Area of PB1 Polling District comprising the streets of Ailmar Close, Bagge Road, Bailey Place, Bishops Road, Dawber Close, De Grey Road, Gayton Road (6-28), Gaywood Hall Drive, Hall View Road, Henry Bell Close, Hulton Road, Ingleby Close, King John Avenue, Lancaster Road, Larkspur Close, Leicester Avenue, Lynn Road (2-42, 7-81), Oak Circle, Orchard Lane, Parkway, Pleasance Close, Queen Mary Road, Raleigh Road, Raynham Close, River Lane (1B-1D), St. Faith's Drive (22-21), Thoresby Avenue, Thurlin Road, Wootton Road (2 Flats @1) and any new developments in the area bounded by those streets
<b>Polling Station:</b>	Gaywood Community Centre, Gayton Road, KING'S LYNN, PE30 4EE <i>Note: Dual polling station</i>
<b>Electorate:</b>	1616
<b>Proposed Changes:</b>	None





**Borough Council of  
King's Lynn &  
West Norfolk**

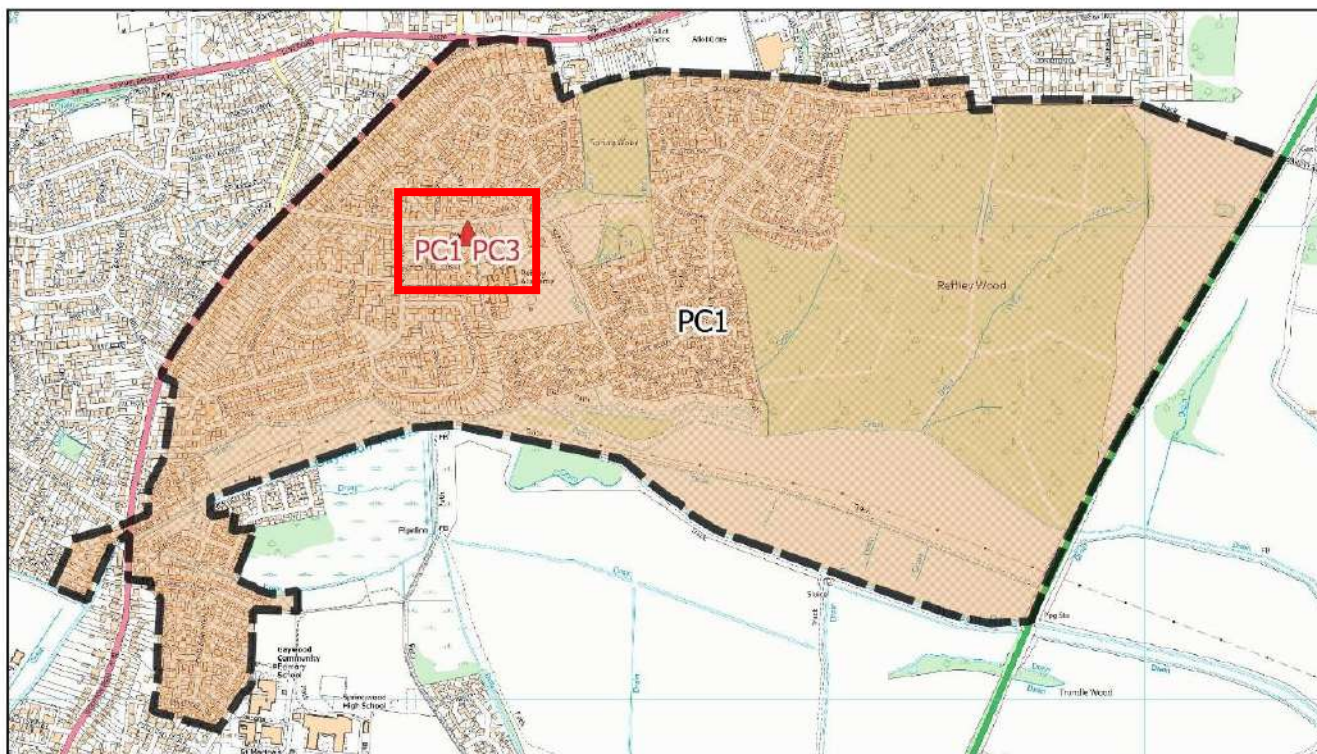
**Tel. 01553 616200**

© Crown copyright and database rights 2023  
Ordnance Survey AC0000819234



**1:8,500  
31/08/2023**

<b>Polling District:</b>	<b>PB2 – Gaywood Clock (Gaywood Clock Borough Ward)</b>
<b>Area of Polling Place:</b>	Area of PB2 Polling District comprising the streets of Beulah Street, Eastfields Close, Methuen Avenue, Millie Court, Orchard Court, River Lane (2-12, 5-49), Salters Road (11-41), St. Faith's Drive (3-18), Swan Lane, Wootton Road (White Horse-201) and any new developments in the area bounded by those streets
<b>Polling Station:</b>	King's Lynn Bowls Club, Beulah Street, Gaywood, KING'S LYNN, PE30 4DN
<b>Electorate:</b>	555
<b>Proposed Changes:</b>	None



**Borough Council of  
King's Lynn &  
West Norfolk**

**Tel. 01553 616200**

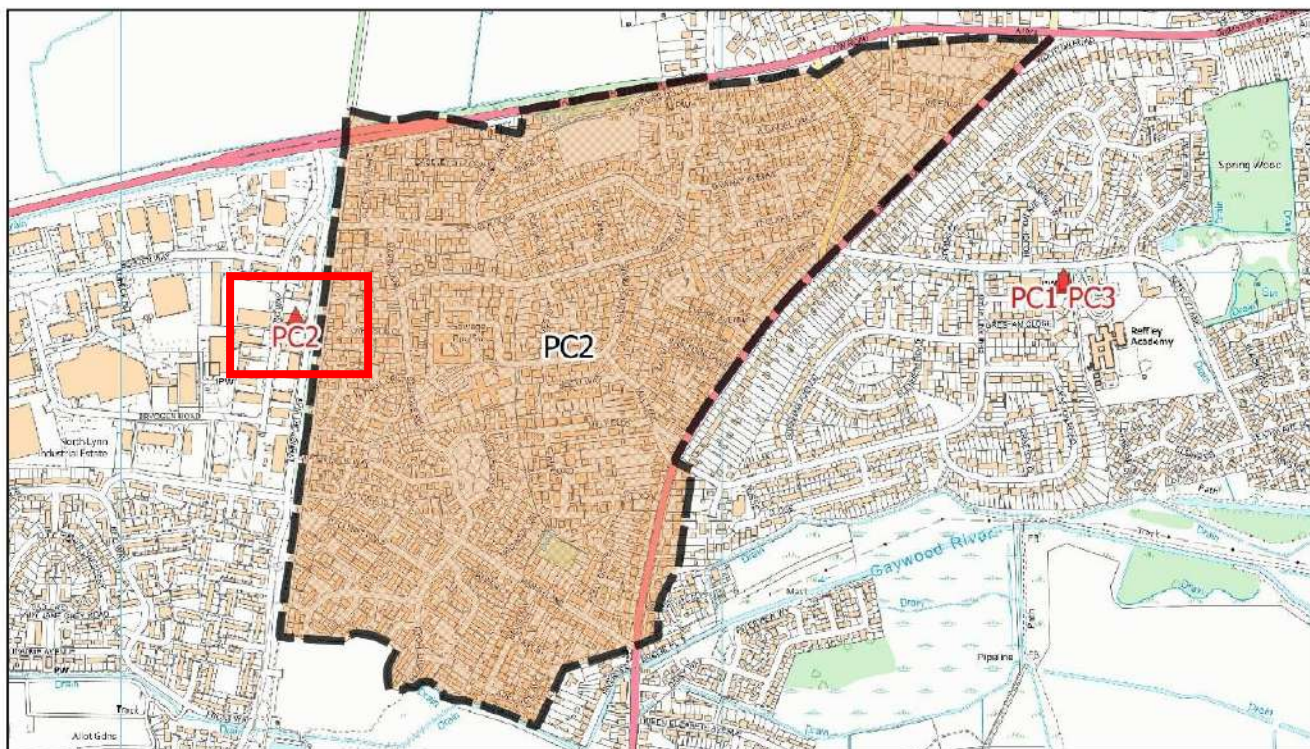
© Crown copyright and database rights 2023  
Ordnance Survey AC0000819234



**1:14,000  
31/08/2023**

<b>Polling District:</b>	<b>PC1 - Gaywood North Bank</b> (Gaywood North Bank Borough Ward)
<b>Area of Polling Place:</b>	Area of PC1 Polling District comprising the streets of Anne`s Close, Ashbey Road, Ayre Way, Balmoral Road, Barnwell Road, Blackford, Blenheim Road, Brancaster Close, Bridge Place, Burghley Road, Burnham Avenue, Castle Close, Chew Court, Churn Court, Cogra Court, Colney Court, Dairy Way (1-33, 38-2), Draycote Close, Earsham Drive, Eastern Yard, Edinburgh Avenue, Elsing Drive, Euston Way, Fenland Road, Gaskell Way, Golf Close, Grafton Close, Grafton Road, Gresham Close, Grimston Road, Hemington Close, Hinchbrook Close, Houghton Avenue, Ickworth Close, Kendle Way, Langley Road, Levers Close, Lexham Road, Lilac Wood, Mannington Place, Meadowvale Gardens, Peckover Way, Queen Elizabeth Avenue, Rainsthorpe, Redfern Close, Reffley Lane, Riverside, Riverview Way (25-29), Russett Close, Ryley Close, Sandringham Road, Seathwaite Road, Sorrel Court, Spring Close Temple Road, Vancouver Court, Wootton Road, (170, 203-209, 224-414) and any new developments bounded by those streets
<b>Polling Station:</b>	The Church of Jesus Christ of Latter Day Saints, Reffley Lane, KING'S LYNN, PE30 3EQ <i>Note: Dual polling station</i>
<b>Electorate:</b>	3498
<b>Proposed Changes:</b>	None





**Borough Council of  
King's Lynn &  
West Norfolk**

**Tel. 01553 616200**

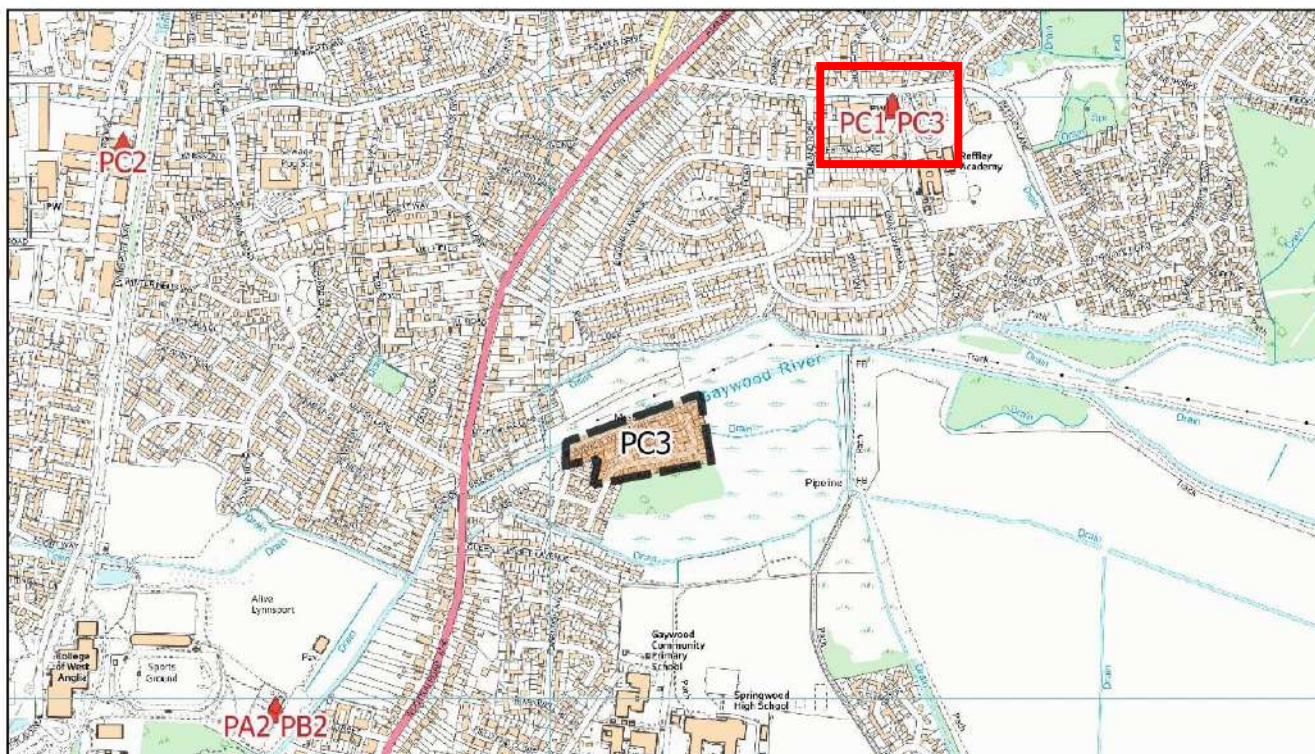
© Crown copyright and database rights 2023  
Ordnance Survey AC0000819234



**1:11,000  
31/08/2023**

<b>Polling District:</b>	<b>PC2 - Gaywood North Bank (Gaywood North Bank Borough Ward)</b>
<b>Area of Polling Place:</b>	Area of PC2 Polling District comprising the streets of Adelaide Avenue, Amber Court, Arundel Drive, Baldock Drive, Bedford Drive, Bevis Way, Braeburn Close, Brett Way, Camfrey, Chapel Terrace, Charlock, Clifford Burman Close, Clifton Road, Crofters Close, Daseleys Close, Dawney Avenue, Empire Avenue, Evelyn Way, Fern Road, Festival Close, Ffolkes Drive, Folly Court, Folly Grove, Galyon Road, Grey Sedge, Hall Road, Hill Road, James Close, Kingcup, Lea Way, Low Road, Magnolia Drive, Marsh Lane, Mill Lane, Millfields, Monkshood, Morello Court, New Street, Nuthall Crescent, Orchard Crescent, Penrose Close, Peppers Green, Reeves Avenue, Samphire, Segrave Road, Shelford Drive, Somersby Close, South Wootton Lane, Spenser Road, Spring Sedge, Suffield Way, Tamarisk, Tawny Sedge, Victoria Close, Waterden Close, Westhorpe Close, White Sedge, Willow Park, Winter Nelis Way, Wootton Road (176-218, 211-363) and any new developments in the area bounded by those streets
<b>Polling Station:</b>	King's Lynn Masonic Centre, 9 Hamburg Way, North Lynn Industrial Estate, KING'S LYNN, PE30 2 <sup>ND</sup>  <i>Note: Dual polling station</i>
<b>Electorate:</b>	2799
<b>Proposed Changes:</b>	None





**Borough Council of  
King's Lynn &  
West Norfolk**

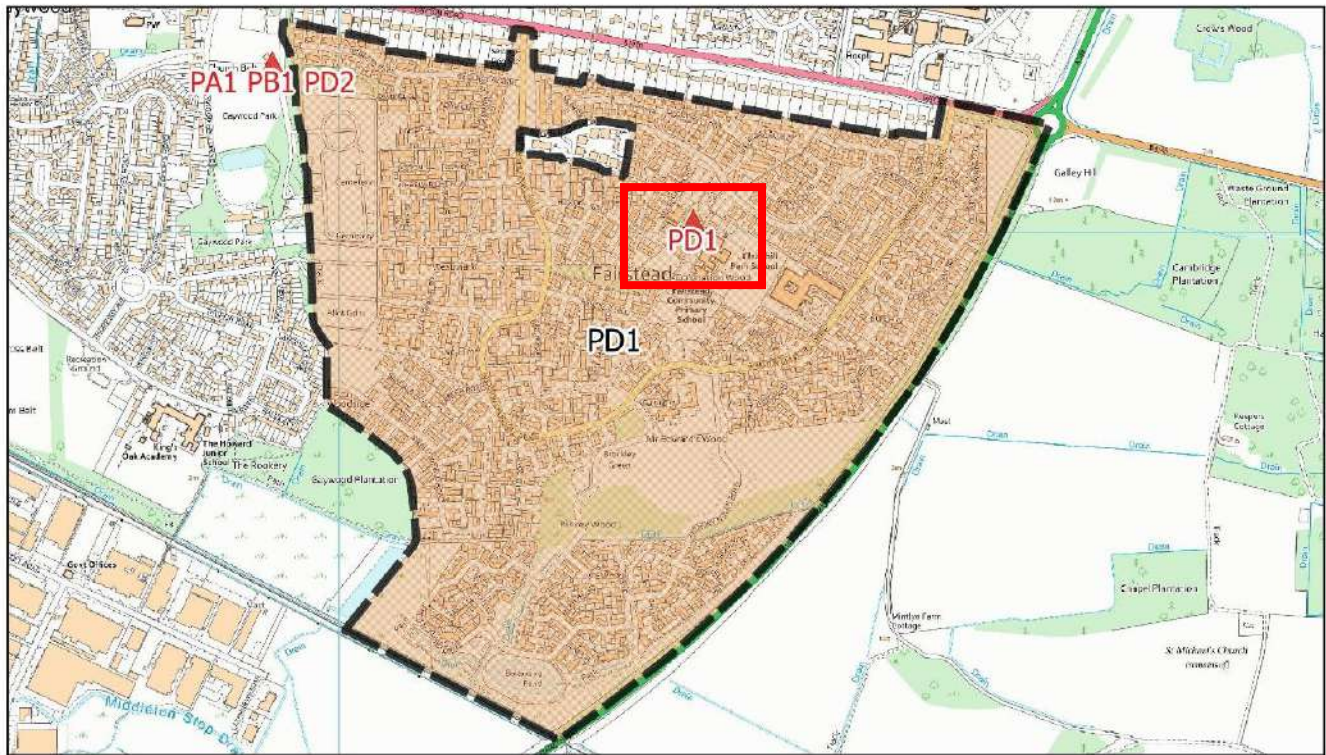
**Tel. 01553 616200**

© Crown copyright and database rights 2023  
Ordnance Survey AC0000819234



**1:11,000**  
**31/08/2023**

<b>Polling District:</b>	<b>PC3 - Gaywood North Bank (Gaywood North Bank Borough Ward)</b>
<b>Area of Polling Place:</b>	Area of PC3 Polling District comprising the streets of Buttercup Close, Dairy Way (35-85, 84-40), Riverview Way (2-8, 1-25), Vole Court and any new developments bounded by those streets
<b>Polling Station:</b>	The Church of Jesus Christ of Latter Day Saints, Reffley Lane, KING'S LYNN, PE30 3EQ.  <i>Note: Dual polling station</i>
<b>Electorate:</b>	128
<b>Proposed Changes:</b>	None



**Borough Council of  
King's Lynn &  
West Norfolk**

**Tel. 01553 616200**

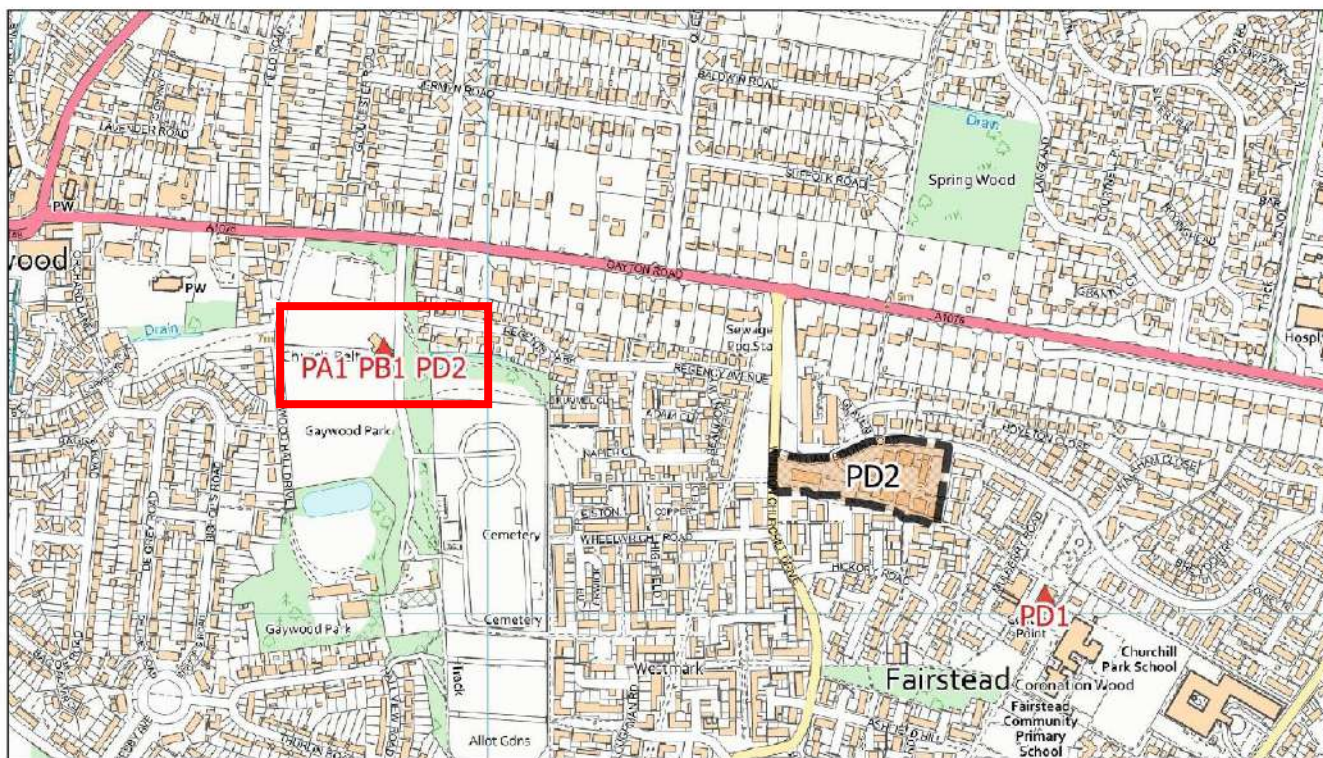
© Crown copyright and database rights 2023  
Ordnance Survey AC0000819234



**1:12,500  
31/08/2023**

<b>Polling District:</b>	<b>PD1 – Fairstead</b> (Fairstead Borough Ward)
<b>Area of Polling Place:</b>	That part of King's Lynn bounded by, but not including Queen Elizabeth Way until it meets the railway line to Leziate. Proceed in a north westerly direction until the junction with the drain and then north easterly until Pulkey Wood. Then bear west along Plantation Way path. Continue due north along the west side of Gayton Road cemetery, until reaching Gayton Road. Travel east along the rear boundary of properties on Gayton Road, until the junction with Winston Churchill Drive. Continue along Gayton Road back to Queen Elizabeth Way, excluding Minster Court
<b>Polling Station:</b>	Fairstead Community Centre, Centre Point, KING'S LYNN, PE30 4SR  <i>Note: Dual polling station</i>
<b>Electorate:</b>	4186
<b>Proposed Changes:</b>	Re-integration of Polling District PD2 – Fairstead within PD1- Fairstead. This will see one further street, Minster Court, added to PD1. Please see page 12 for further information. Represents improvement to elector convenience and elimination of electoral administrative anomaly.





**Borough Council of  
King's Lynn &  
West Norfolk**

**Tel. 01553 616200**

© Crown copyright and database rights 2023

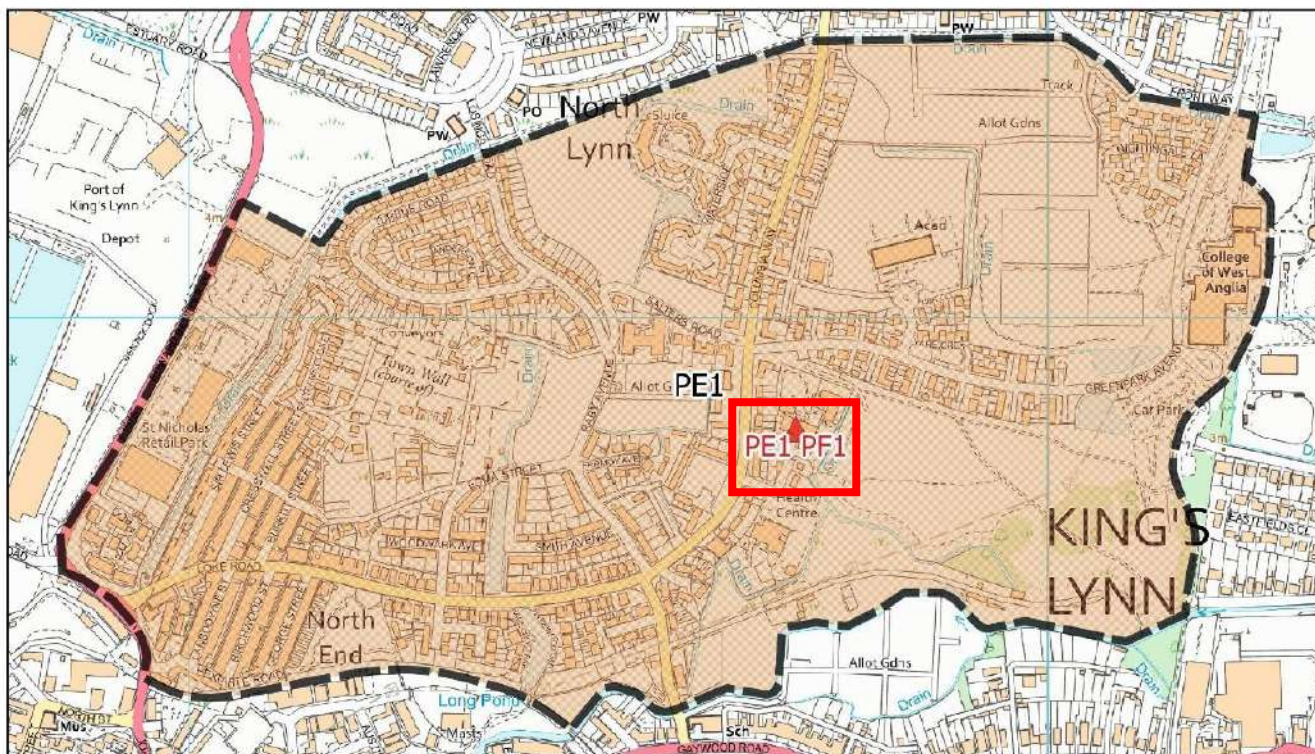
Ordnance Survey AC0000819234



**1:8,000  
31/08/2023**

<b>Polling District:</b>	<b>PD2 – Fairstead (Fairstead Borough Ward)</b>
<b>Area of Polling Place:</b>	The Minster Court part of Fairstead
<b>Polling Station:</b>	Gaywood Community Centre, Gayton Road, KING'S LYNN, PE30 4EE <i>Note: Dual polling station</i>
<b>Electorate:</b>	82
<b>Proposed Changes:</b>	<p>Abolition of polling district PD2-Fairstead and integration into polling district to PD1-Fairstead.</p> <p>PD2-Fairstead was created solely to allow residents of Minster Court to vote at their location when Minster Court was previously used as a polling station for Springwood polling districts. As Springwood electors now use Gaywood Community Centre as their polling station, Minster Court voters can now be reintegrated into wider PD1-Fairstead district and vote at the Fairstead Community Centre. The Fairstead Community Centre is geographically closer to Minster Court than Gaywood Community Centre for voter convenience. Such a change also eliminates unnecessary electoral administration at election times.</p>





**Borough Council of  
King's Lynn &  
West Norfolk**

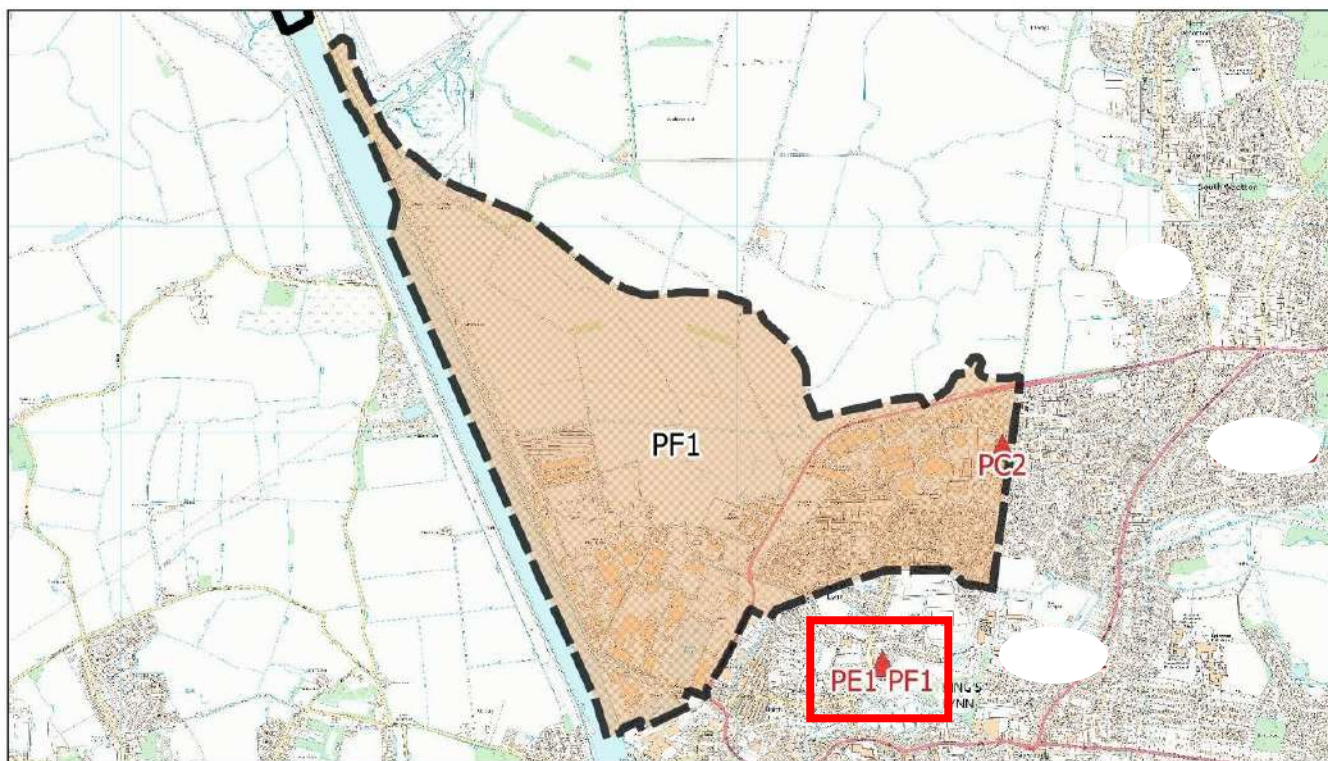
**Tel. 01553 616200**

© Crown copyright and database rights 2023  
Ordnance Survey AC0000819234



**1:7,700**  
**31/08/2023**

<b>Polling District:</b>	<b>PE1 – North Lynn (North Lynn Borough Ward)</b>
<b>Area of Polling Place:</b>	An area bounded by a line beginning in the centre of the former John Kennedy Road level crossing and continuing along the centre of the carriageway before turning north to follow Edward Benefer Way. Firstly in a generally northerly direction up to a point east at the north west corner of the rear of Turbus Road. Continuing along the old east Sea Bank in a north easterly direction to the former Hunstanton railway line. Following a generally southerly direction to the end of Swan Lane at which point the boundary turns west along the Gaywood Chase boundary as far as the point at the end of Homeland Road where it meets St Margaret's and St. Nicholas' ward and the former docks rail line. The line then follows the former rail line back to the starting point at the level crossing
<b>Polling Station:</b>	North Lynn Discovery Centre, Columbia Way, KING'S LYNN, PE30 4SR <i>Note: Dual polling station</i>
<b>Electorate:</b>	2179
<b>Proposed Changes:</b>	None



Borough Council of  
**King's Lynn &  
West Norfolk**

Tel. 01553 616200

© Crown copyright and database rights 2023

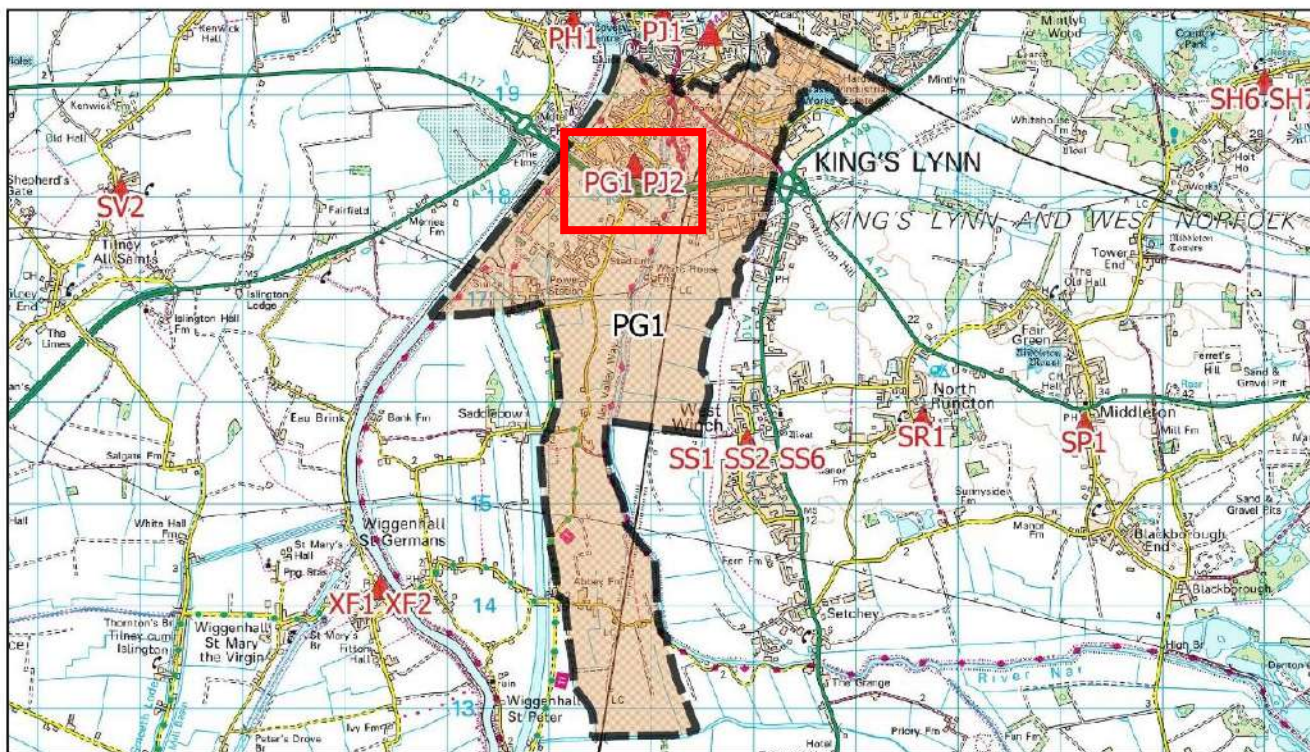
Ordnance Survey AC0000819234



1:32,500  
31/08/2023

<b>Polling District:</b>	<b>PF1 – North Lynn (North Lynn Borough Ward)</b>
<b>Area of Polling Place:</b>	An area defined by a line drawn from the centre of where John Kennedy Road meets Edward Benefer Way and proceeding for 100m into the docks approach before turning west and following the south side of Alexandra Dock and on to the mid-point of the river. Follow the river to a point due west of Point Cottages and turn north north east to the east bank of the river and follow as far as a point due east of Pierrepont Farm where South Wootton ward begins and then turn first east for 150m and then south for 650m. Then proceed south easterly following Old Way drain continuing in a broadly south easterly direction towards Edward Benefer Way, then proceeding generally easterly to a point north of Edward Benefer Way, on the former Hunstanton Railway Line, then due south along the line to where it intersects with the Bawsey drain, then westwards and then south westwards back to the beginning
<b>Polling Station:</b>	North Lynn Discovery Centre, Columbia Way, KING'S LYNN, PE30 4SR <i>Note: Dual polling station</i>
<b>Electorate:</b>	2062
<b>Proposed Changes:</b>	None





**Borough Council of  
King's Lynn &  
West Norfolk**

**Tel. 01553 616200**

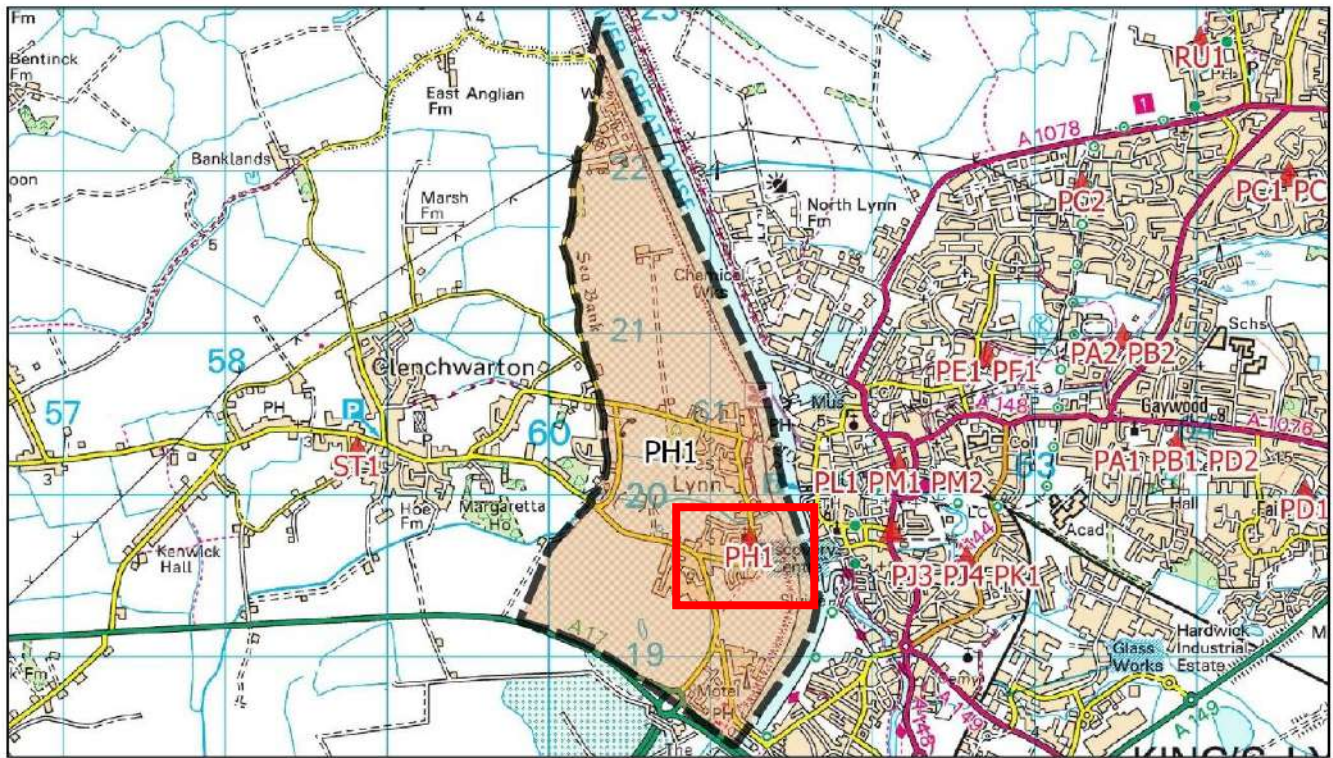
© Crown copyright and database rights 2023  
Ordnance Survey AC0000819234



**1:64,500  
31/08/2023**

<b>Polling District:</b>	<b>PG1 – South Lynn (South &amp; West Lynn Borough Ward)</b>
<b>Area of Polling Place:</b>	Area of PG1 Polling District comprising the streets of Atbara Terrace, Back Lane, Baines Road, Baker Close, Beloe Crescent, Brompton Place, Bunnett Avenue, Burney Road, Diamond Street, Diamond Terrace, George Morley Court, Hardwick Narrows, Heron Lane, Hillen Road, Hockham Street, Keene Road, Kellard Place, Kitchener Street, Langham Street, Low Road, Metcalf Avenue, Mill Road, Minnow Avenue, Morley's Leet, Morston Drift, Ouse Avenue, Out South Gates, Panton Close, Pike Lane, Portland Place, Proctors Close, Queens Avenue, Ruddy Duck Lane, Saddlebow, Saddlebow Road, Sandpiper Way, St. Michael's Road, St. Valery Lane, Stickleback Lane, Sydney Terrace, The Portway, Whalers Farrow, Winfarthing Approach, Winfarthing Avenue, Wisbech Road and any new developments in the area bounded by those streets
<b>Polling Station:</b>	South Lynn Community Centre, 10 St. Michael's Road, KING'S LYNN, PE30 5HE
<b>Electorate:</b>	2274
<b>Proposed Changes:</b>	None





**Borough Council of  
King's Lynn &  
West Norfolk**

**Tel. 01553 616200**

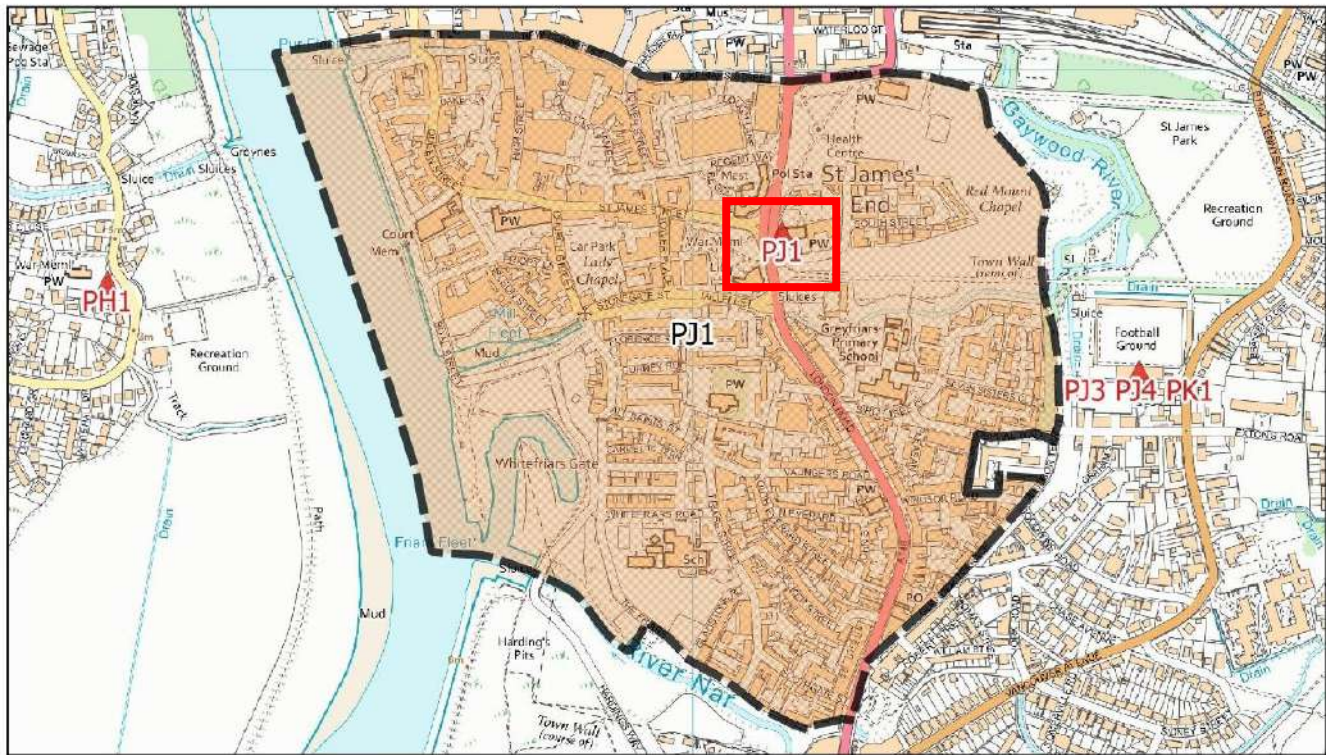
© Crown copyright and database rights 2023  
Ordnance Survey AC0000819234



**1:41,000  
31/08/2023**

<b>Polling District:</b>	<b>PH1 – West Lynn (South &amp; West Lynn Borough Ward)</b>
<b>Area of Polling Place:</b>	Area of PH1 Polling District comprising the streets of Bankside, Bentinck Way, Bird Close, Bramley Close, Buttercup Lane, Cedar Way, Cherry Tree Drive, Church Close, Clenchwarton Road, Clockcase Lane, Ferry Road, Ferry Square, Foxs Lane, Hare Road, Harrow Close, Kempe Road, Marham Close, Meadow Way, Orchard Grove, Poppyfields, Pullover Road, River Walk, Samphire Place, Sculthorpe Avenue, Snowdrop Close, St. Peter's Close, St. Peter's Road, St. Peter's Terrace, The Lows, Victoria Terrace, Vinery Close, Wallflower Lane, Whitehall Drive, Willow Tree Close and any new developments in the area bounded by those streets
<b>Polling Station:</b>	West Lynn Sports & Social Club, St. Peters Road, West Lynn, KING'S LYNN, PE34 3LB
<b>Electorate:</b>	1272
<b>Proposed Changes:</b>	None





**Borough Council of  
King's Lynn &  
West Norfolk**

**Tel. 01553 616200**

© Crown copyright and database rights 2023

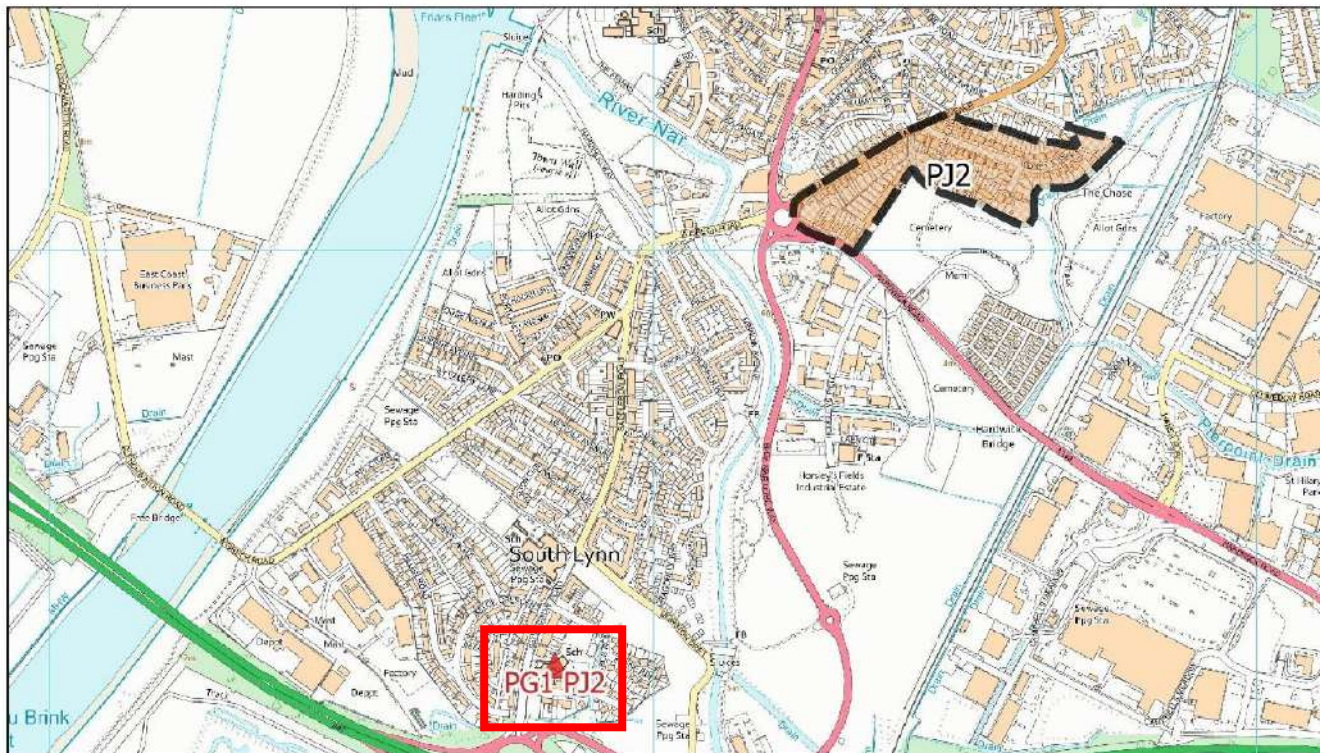
Ordnance Survey AC0000819234



**1:8,600  
31/08/2023**

<b>Polling District:</b>	<b>PJ1 – St. Margaret's with St. Nicholas (St. Margaret's with St. Nicholas Borough Ward)</b>
<b>Area of Polling Place:</b>	Area of PJ1 Polling District comprising the streets of All Saints Street, Baker Lane, Birch Tree Close, Bridge Street, Carmelite Terrace, Checker Street, Church Lane, Church Street, Clough Lane, Coronation Walk, County Court Road, Cromwell Terrace, Ethel Terrace, Fisheries Walk, Florence Road, Freestone Court, Friars Street, Friars Walk, Gladstone Road, Granary Court, Guanock Terrace (2-52, 49-51), Gurney Road, High Street, Hillington Square, Horsleys Court, John Street, King's Staithe Lane, King's Staithe Square, London Road, Lynwood Terrace, Millfleet, Nelson Street, North Everard Street, Old Brewery Court, Old Hospital Mews, Pleasant Court, Priory Lane, Providence Street, Purfleet Place, Queen Street, Regent Place, Regent Way, Saturday Market Place, Seven Sisters Close, South Everard Street, South Lynn Plain, South Quay, South Street, Southgate Street, St. James Court, St. James Street, St. Margaret's Lane, St. Margaret's Place, Stonegate Street, Terrace Lane, Tower Place, Tower Street, Union Lane, Valingers Road, Whitefriars Cottages, Whitefriars Road, Whitefriars Terrace, Windsor Park, Windsor Road and any new developments in the area bounded by those streets
<b>Polling Station:</b>	London Road Methodist Church, London Road, KING'S LYNN, PE30 5PU
<b>Electorate:</b>	2007
<b>Proposed Changes:</b>	Re-integration of Polling District PJ4 -St. Margarets with St. Nicholas back into PJ1- St. Margarets with St. Nicholas. This will see one street, Windsor Court, added to PJ1.  This will eliminate an electoral administration anomaly. Please see page 20 for further information.





**Borough Council of  
King's Lynn &  
West Norfolk**

**Tel. 01553 616200**

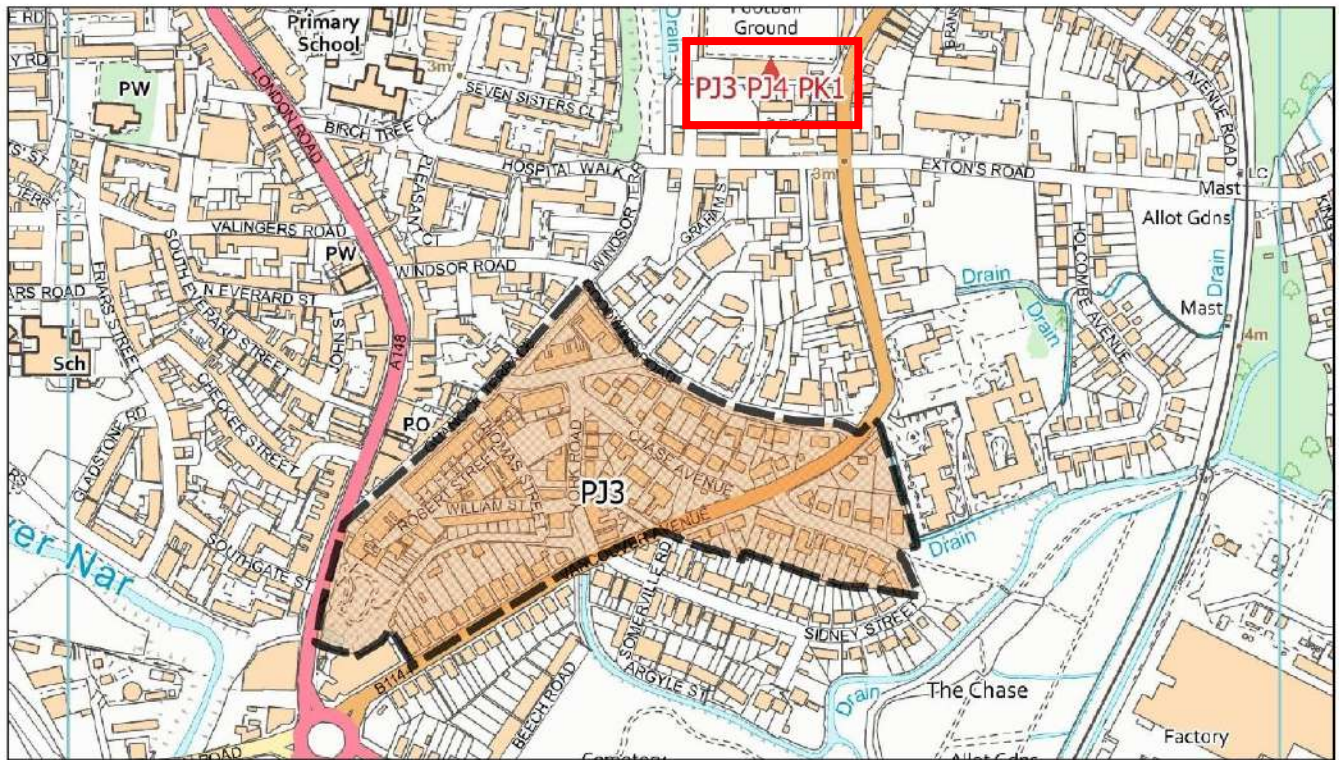
© Crown copyright and database rights 2023  
Ordnance Survey AC0000819234



**1:11,000**  
**31/08/2023**

<b>Polling District:</b>	<b>PJ2 – St. Margaret's with St. Nicholas</b> (St. Margaret's with St. Nicholas Borough Ward)
<b>Area of Polling Place:</b>	Area of PJ2 Polling District comprising the streets of Argyle Street, Beech Road, Hardwick Road (Locum –Jo-Manda), Sidney Street, Somerville Road, Vancouver Avenue (14-68, 27- 71) and any new developments in the area bounded by those streets
<b>Polling Station:</b>	South Lynn Community Centre, 10 St. Michael's Road, KING'S LYNN, PE30 5HE
<b>Electorate:</b>	309
<b>Proposed Changes:</b>	None





**Borough Council of  
King's Lynn &  
West Norfolk**

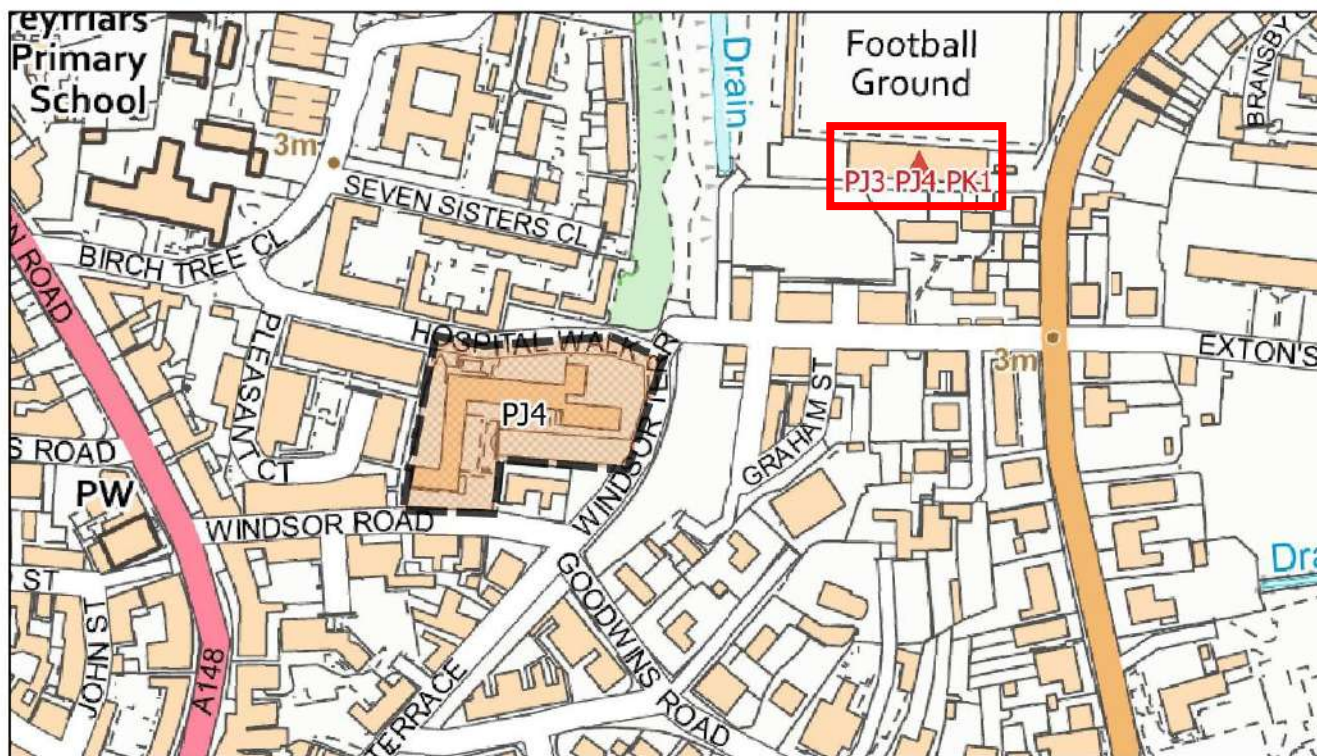
**Tel. 01553 616200**

© Crown copyright and database rights 2023  
Ordnance Survey AC0000819234



**1:5,500**  
**31/08/2023**

<b>Polling District:</b>	<b>PJ3 – St. Margaret's with St. Nicholas</b> (St. Margaret's with St. Nicholas Borough Ward)
<b>Area of Polling Place:</b>	Area of PJ3 Polling District comprising the streets of Charles Street, Chase Avenue, Edward Street, Goodwins Road (1-27, 2-54), Guanock Place, Guanock Terrace (1-43), Robert Street, Thomas Street, Vancouver Avenue (75-79, 74-88), William Street, York Road and any new developments in the area bounded by those streets
<b>Polling Station:</b>	King's Lynn Town Football Club, The Walks, Tennyson Avenue, KING'S LYNN, PE30 5PB
<b>Electorate:</b>	306
<b>Proposed Changes:</b>	None



Borough Council of  
**King's Lynn &  
West Norfolk**

Tel. 01553 616200

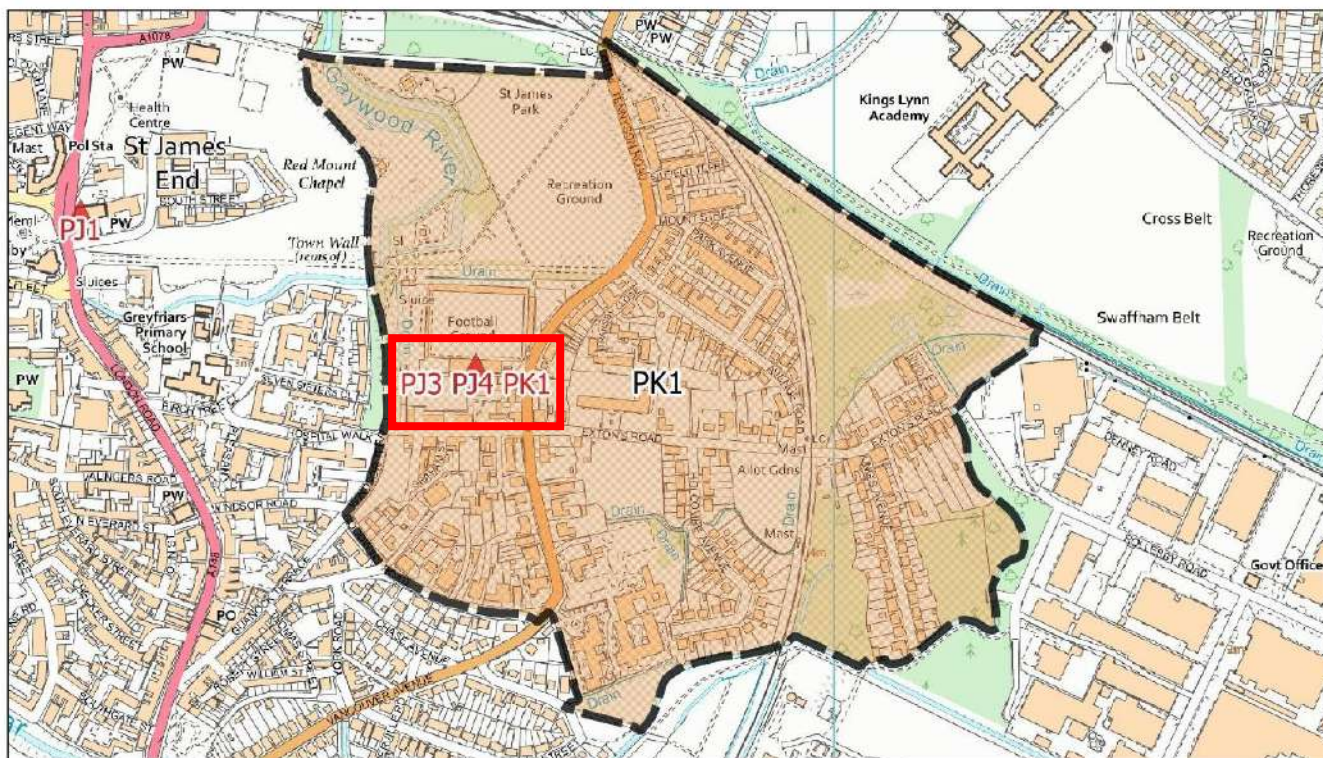
© Crown copyright and database rights 2023  
Ordnance Survey AC0000819234



1:2,900  
31/08/2023

<b>Polling District:</b>	<b>PJ4 – St. Margaret's with St. Nicholas</b> (St. Margaret's with St. Nicholas Borough Ward)
<b>Area of Polling Place:</b>	Windsor Court, KING'S LYNN, PE30 5PW
<b>Polling Station:</b>	King's Lynn Town Football Club, The Walks, Tennyson Avenue, KING'S LYNN, PE30 5PB
<b>Electorate:</b>	39
<b>Proposed Changes:</b>	<p>Abolition of Polling District PJ4 - St. Margaret's with St. Nicholas and integration into polling district to PJ1 - St. Margaret's with St. Nicholas.</p> <p>PJ4 - St. Margaret's with St. Nicholas was created solely to allow residents of Windsor Court to vote at their location when Windsor Court was previously used as a polling station for PK1-Gaywood Chase and PJ3-St. Margaret's with St. Nicholas polling districts. As PK1 and PJ3 electors now use King's Lynn Town Football Club as their polling station, Windsor Court voters can now be reintegrated into the wider PJ1- St. Margaret's with St. Nicholas polling district and vote at London Road Methodist Church. London Road Methodist Church was previously the polling station for PJ4. While the London Road Methodist Church is slightly further away than the Football Club, it is not an inconvenient location given neighbouring properties to Windsor Court in PJ1 already use it. Such a change also eliminates unnecessary electoral administration at election times.</p>





**Borough Council of  
King's Lynn &  
West Norfolk**

**Tel. 01553 616200**

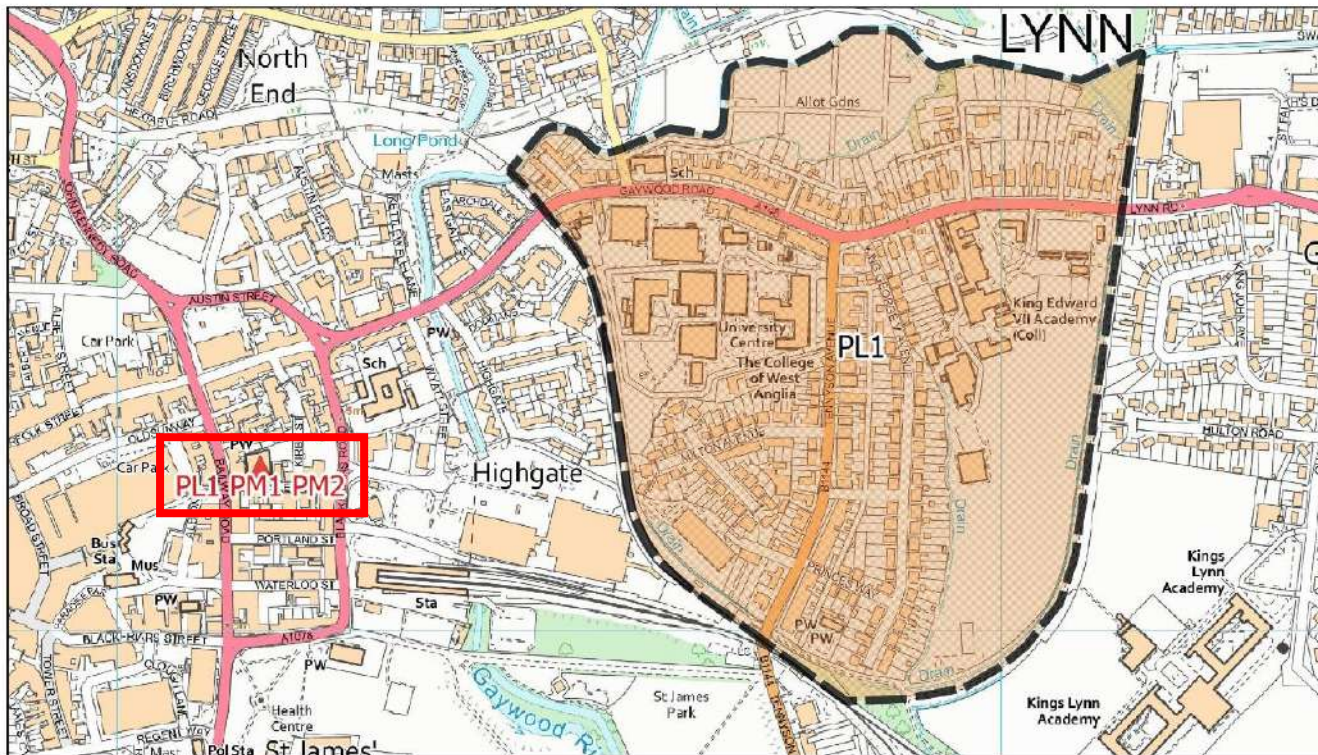
© Crown copyright and database rights 2023  
Ordnance Survey AC0000819234



**1:7,800  
31/08/2023**

<b>Polling District:</b>	<b>PK1 – Gaywood Chase (Gaywood Chase Borough Ward)</b>
<b>Area of Polling Place:</b>	Area of PK1 Polling District comprising the streets of Aberdeen Street, Avenue Road, Bransby Close, Extons Gardens, Extons Place, Extons Road, Fayers Terrace, Graham Street, Goodwins Road (29-93, Goodwins Hall-76), Holcombe Avenue, Kings Avenue, Mount Street, Park Avenue, Russell Street, Silfield Terrace, Tennyson Road, Yoxford Court and any new developments in the area bounded by those streets
<b>Polling Station:</b>	King's Lynn Town Football Club, The Walks, Tennyson Avenue, KING'S LYNN, PE30 5PB
<b>Electorate:</b>	804
<b>Proposed Changes:</b>	None





Borough Council of  
**King's Lynn &  
West Norfolk**

Tel. 01553 616200

© Crown copyright and database rights 2023

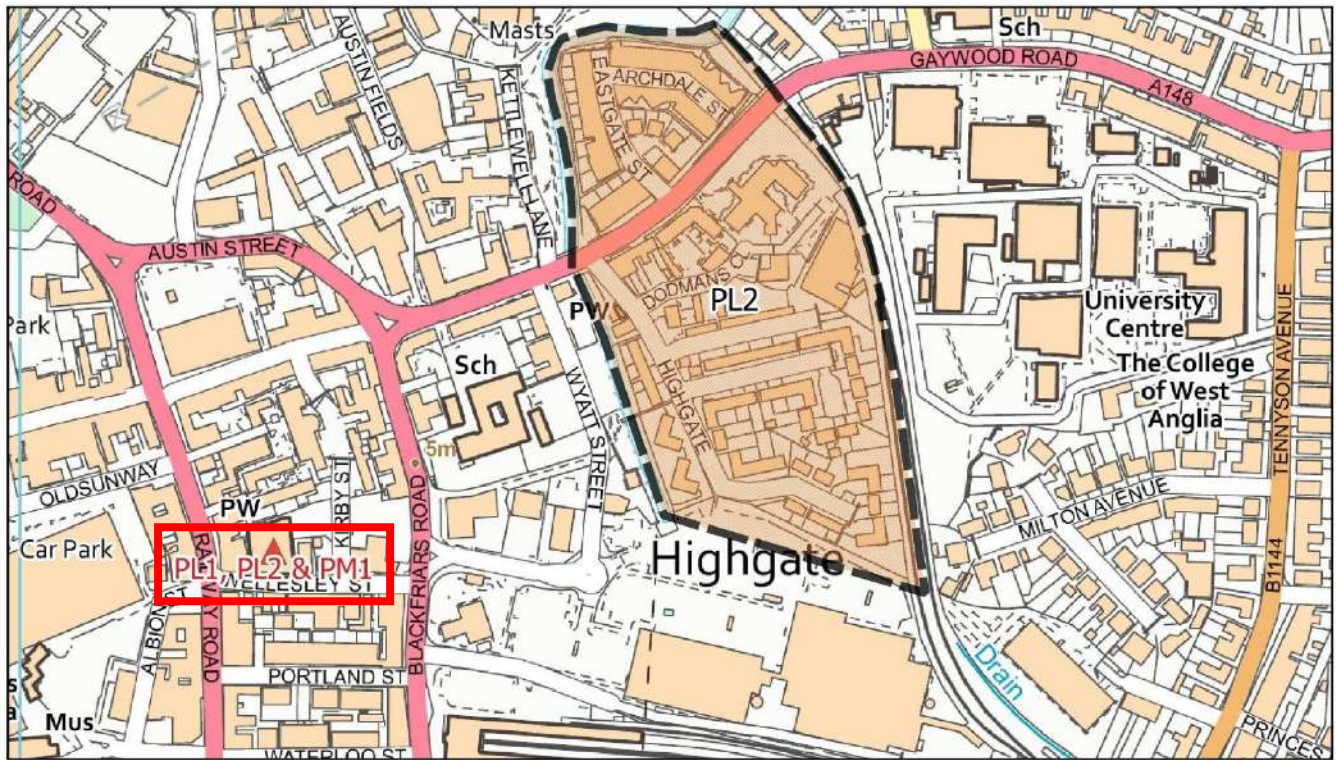
Ordnance Survey AC0000819234



1:7,500  
31/08/2023

<b>Polling District:</b>	<b>PL1 – Gaywood Chase (Gaywood Chase Borough Ward)</b>
<b>Area of Polling Place:</b>	Area of PL1 Polling District comprising the streets of Gaywood Road (23-161, 24-130), Homeland Road, King George V Avenue, Milton Avenue, Princes Way, Swiss Terrace, Tennyson Avenue and any new developments in the area bounded by those streets
<b>Polling Station:</b>	King's Centre, Wellesley Street, KING'S LYNN, PE30 1QD
<b>Electorate:</b>	795
<b>Proposed Changes:</b>	None





Borough Council of  
**King's Lynn &  
West Norfolk**

Tel. 01553 616200

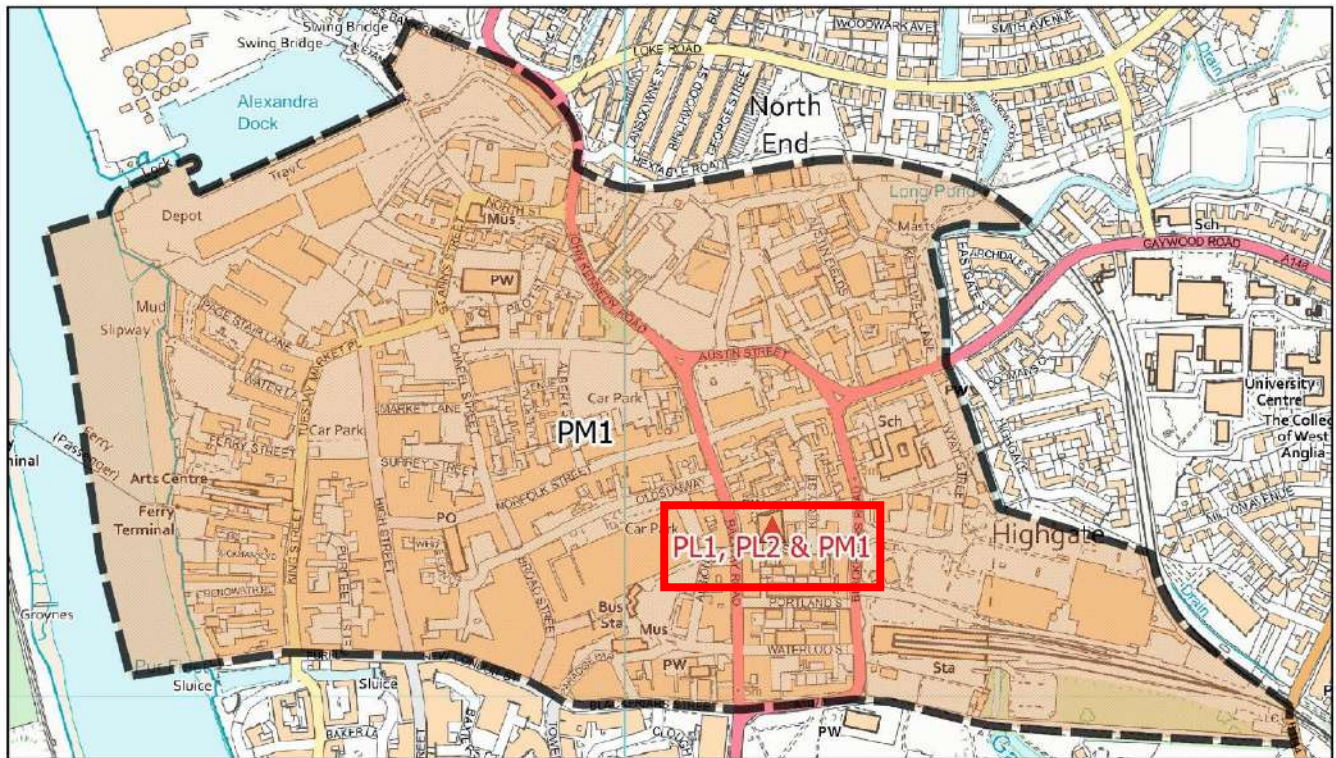
© Crown copyright and database rights 2023  
Ordnance Survey AC0000819234



1:4,250  
31/08/2023

<b>Polling District:</b>	<b>PL2 – Gaywood Chase</b> (Gaywood Chase Borough Ward)
<b>Area of Polling Place:</b>	Area of PL2 Polling District comprising the streets of Archdale Street, Dodmans Close, Eagle Yard, Eastgate Street, Gaywood Road (2-14, 3-19), Highgate and any new developments bounded by those streets
<b>Polling Station:</b>	King's Centre, Wellesley Street, KING'S LYNN, PE30 1QD
<b>Electorate:</b>	317
<b>Proposed Changes:</b>	None





**Borough Council of  
King's Lynn &  
West Norfolk**

**Tel. 01553 616200**

© Crown copyright and database rights 2023

Ordnance Survey AC0000819234

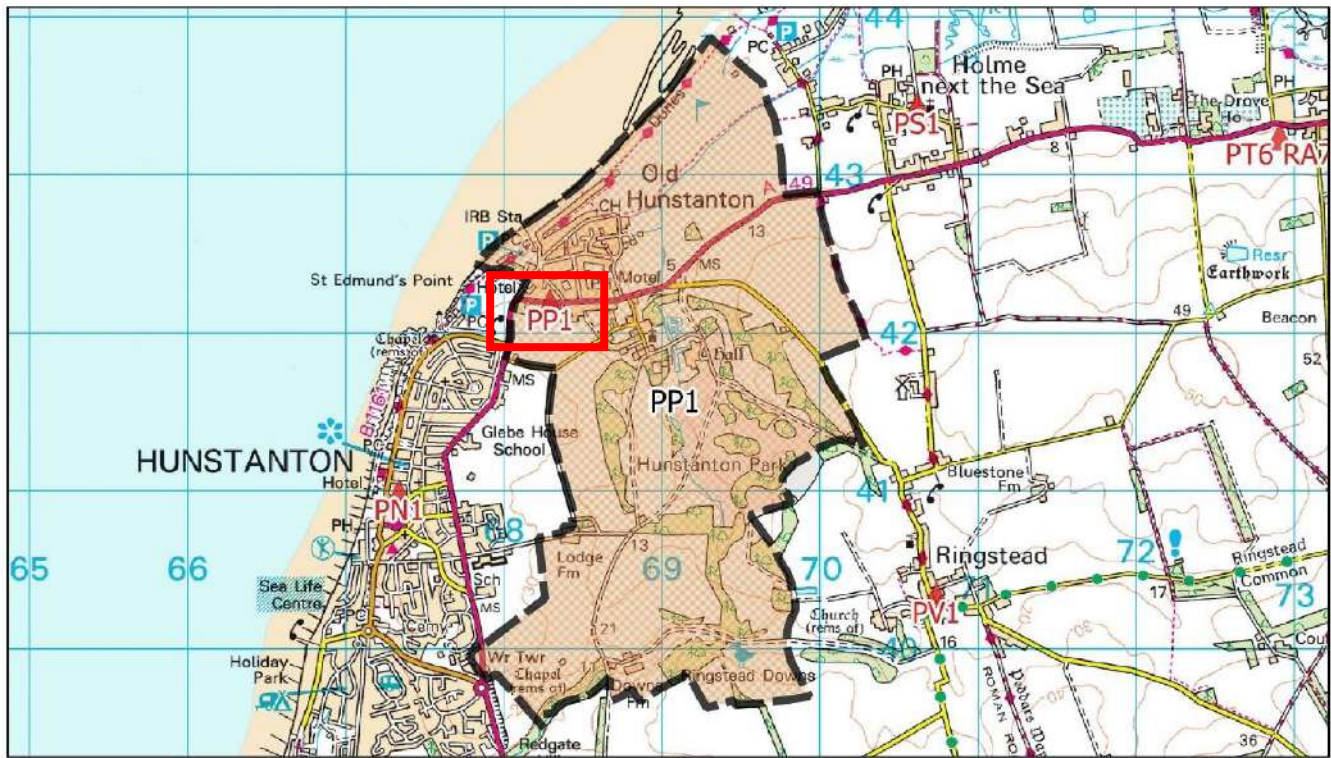


**1:7,300**  
**31/08/2023**

<b>Polling District:</b>	<b>PM1 – St. Margarets with St. Nicholas</b> (St. Margaret's with St. Nicholas Borough Ward)
<b>Area of Polling Place:</b>	Area of PM1 Polling District comprising the streets of Albert Avenue, Albert Street, Albion Street, Austin Street, Blackfriars Road, Blackfriars Street, Broad Street, California Yard, Chapel Lane, Chapel Street, Edinburgh Court, Emmerich Court, Ferry Lane, Ferry Street, Fredricks Court, Hopmans Court, John Kennedy Road (1-10), Jubilee Court, Kettlewell Lane, King Street, Kirby Street, Littleport Street, Littleport Terrace, Market Lane, Marshall Street, Norfolk Street, Old Market Street, Old Sunway, Page Stair Lane, Paradise Road, Pilot Street, Portland Street, Purfleet Quay, Purfleet Street, Railway Road, St. Ann's Fort, St. Ann's Street, St. John's Terrace, St. Nicholas Close, St. Nicholas Street, Stanley Street, Tuesday Market Place, Water Lane, Waterloo Street, Wellesley Street, White Lion Court, Wyatt Street and any new developments in the area bounded by those streets
<b>Polling Station:</b>	King's Centre, Wellesley Street, KING'S LYNN, PE30 1QD
<b>Electorate:</b>	1135
<b>Proposed Changes:</b>	None







**Borough Council of  
King's Lynn &  
West Norfolk**

**Tel. 01553 616200**

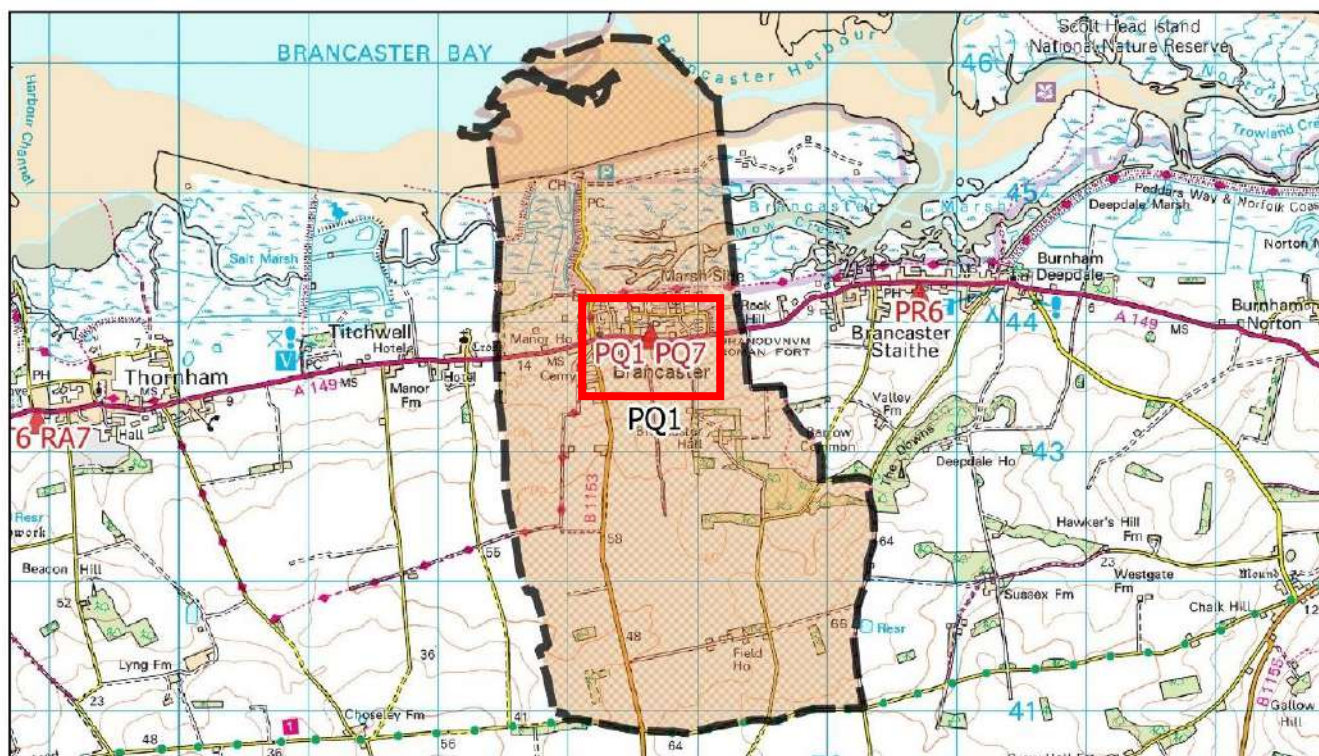
© Crown copyright and database rights 2023  
Ordnance Survey AC0000819234



**1:42,000  
31/08/2023**

<b>Polling District:</b>	<b>PP1 – Old Hunstanton (Brancaster Borough Ward)</b>
<b>Area of Polling Place:</b>	The Parish of Old Hunstanton
<b>Polling Station:</b>	Old Hunstanton Village Hall, 36 Old Hunstanton Road, Old Hunstanton, HUNSTANTON, PE36 6HS
<b>Electorate:</b>	334
<b>Proposed Changes:</b>	None





**Borough Council of  
King's Lynn &  
West Norfolk**

**Tel. 01553 616200**

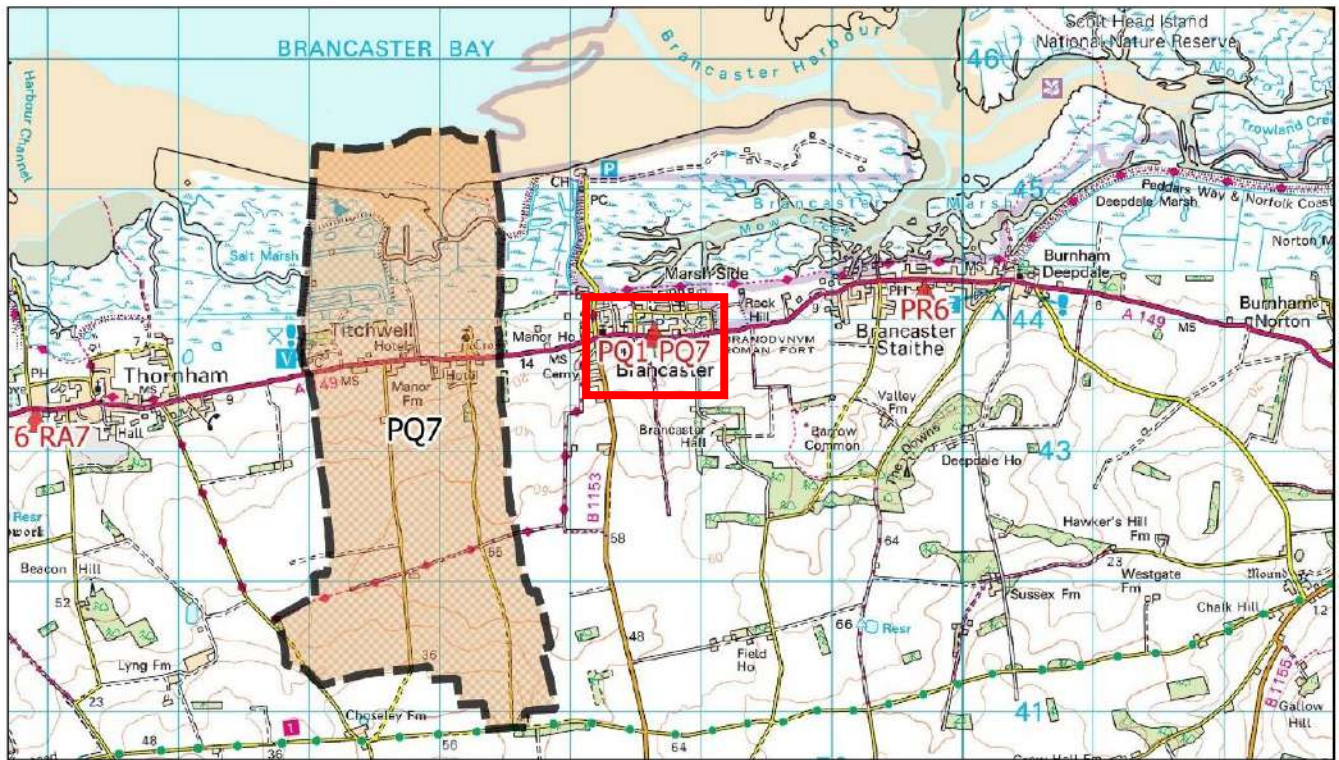
© Crown copyright and database rights 2023

Ordnance Survey AC0000819234



**1:51,000  
31/08/2023**

<b>Polling District:</b>	<b>PQ1 – Brancaster (Brancaster Ward) (Brancaster Borough Ward)</b>
<b>Area of Polling Place:</b>	The Brancaster Parish Ward of Brancaster Parish
<b>Polling Station:</b>	Brancaster Village Hall, Main Road, Brancaster, KING'S LYNN, PE31 8AP
<b>Electorate:</b>	428
<b>Proposed Changes:</b>	None



**Borough Council of  
King's Lynn &  
West Norfolk**

**Tel. 01553 616200**

© Crown copyright and database rights 2023

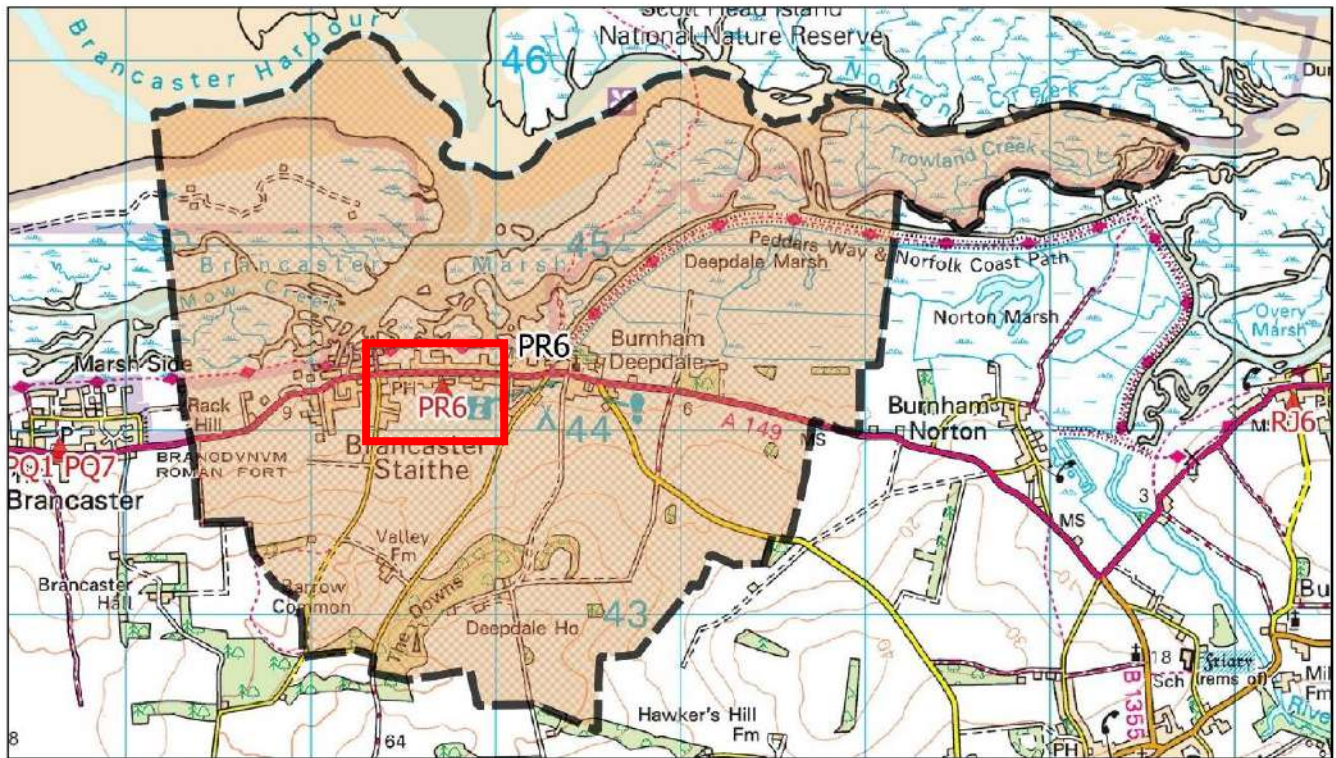
Ordnance Survey AC0000819234



**1:51,000  
31/08/2023**

<b>Polling District:</b>	<b>PQ7 – Titchwell (Brancaster Borough Ward)</b>
<b>Area of Polling Place:</b>	The Parish of Titchwell and that part of the Parish of Brancaster (Brancaster Ward) containing its Polling Station
<b>Polling Station:</b>	Brancaster Village Hall, Main Road, Brancaster, KING'S LYNN, PE31 8AP
<b>Electorate:</b>	54
<b>Proposed Changes:</b>	None





**Borough Council of  
King's Lynn &  
West Norfolk**

**Tel. 01553 616200**

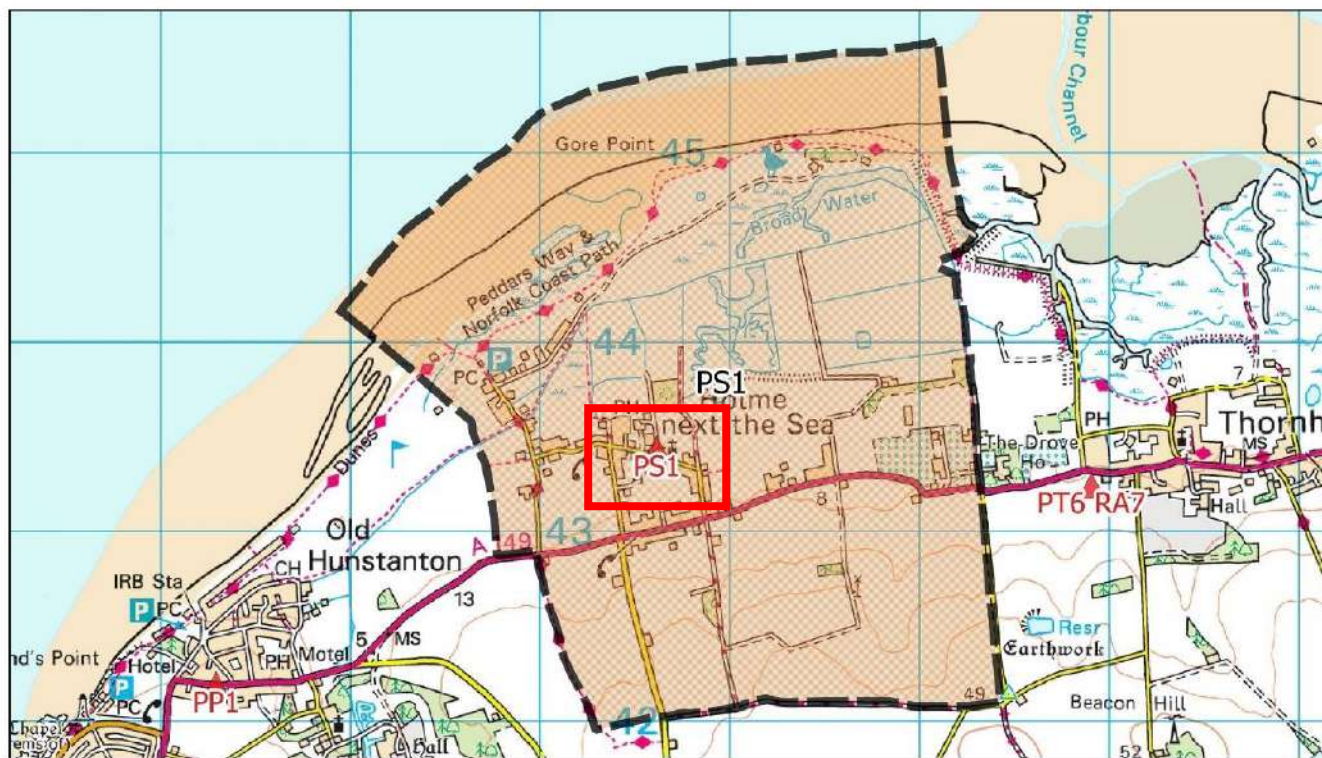
© Crown copyright and database rights 2023

Ordnance Survey AC0000819234



**1:36,000  
31/08/2023**

<b>Polling District:</b>	<b>PR6 – Brancaster (Staithe Ward) (Brancaster Borough Ward)</b>
<b>Area of Polling Place:</b>	The Staithe Parish Ward of Brancaster Parish
<b>Polling Station:</b>	Brancaster Village Hall, Main Road, Brancaster Staithe, KING'S LYNN, PE31 8AP
<b>Electorate:</b>	324
<b>Proposed Changes:</b>	None



**Borough Council of  
King's Lynn &  
West Norfolk**

**Tel. 01553 616200**

© Crown copyright and database rights 2023

Ordnance Survey AC0000819234



**1:35,000  
31/08/2023**

<b>Polling District:</b>	<b>PS1 – Holme-Next-The-Sea (Brancaster Borough Ward)</b>
<b>Area of Polling Place:</b>	The Parish of Holme-Next-The-Sea
<b>Polling Station:</b>	Holme Village Hall, Main Road, Holme-Next-The-Sea, HUNSTANTON, PE31 8AP
<b>Electorate:</b>	217
<b>Proposed Changes:</b>	None





**Borough Council of  
King's Lynn &  
West Norfolk**

**Tel. 01553 616200**

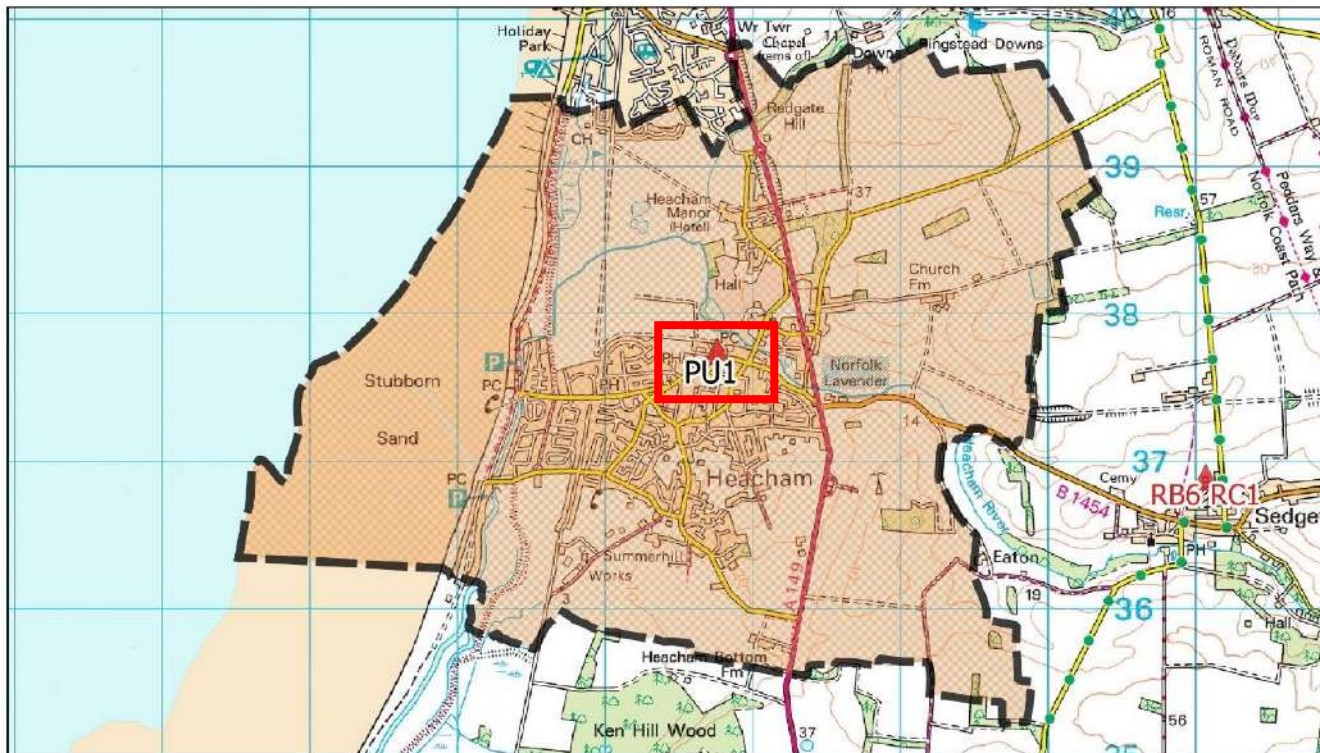
© Crown copyright and database rights 2023

Ordnance Survey AC0000819234



**1:64,000**  
**31/08/2023**

<b>Polling District:</b>	<b>PT6 – Thornham (Brancaster Borough Ward)</b>
<b>Area of Polling Place:</b>	The Parish of Thornham
<b>Polling Station:</b>	Thornham Village Hall, High Street, Thornham, HUNSTANTON, PE31 6LX
<b>Electorate:</b>	336
<b>Proposed Changes:</b>	None



**Borough Council of  
King's Lynn &  
West Norfolk**

**Tel. 01553 616200**

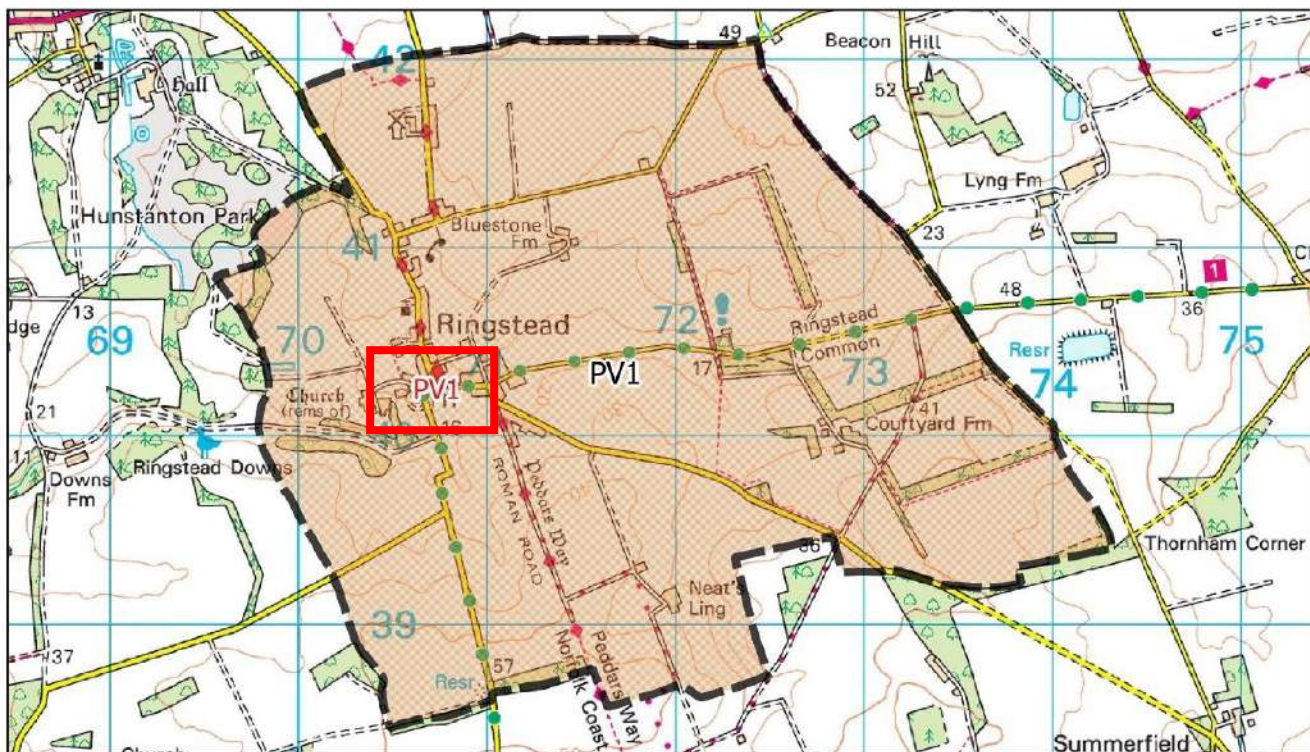
© Crown copyright and database rights 2023  
Ordnance Survey AC0000819234



**1:45,000  
31/08/2023**

<b>Polling District:</b>	<b>PU1 – Heacham</b> (Heacham Borough Ward)
<b>Area of Polling Place:</b>	The Parish of Heacham
<b>Polling Station:</b>	Heacham Public Hall, Station Road, Heacham, King's Lynn, PE31 7HG
<b>Electorate:</b>	3842
<b>Proposed Changes:</b>	None





**Borough Council of  
King's Lynn &  
West Norfolk**

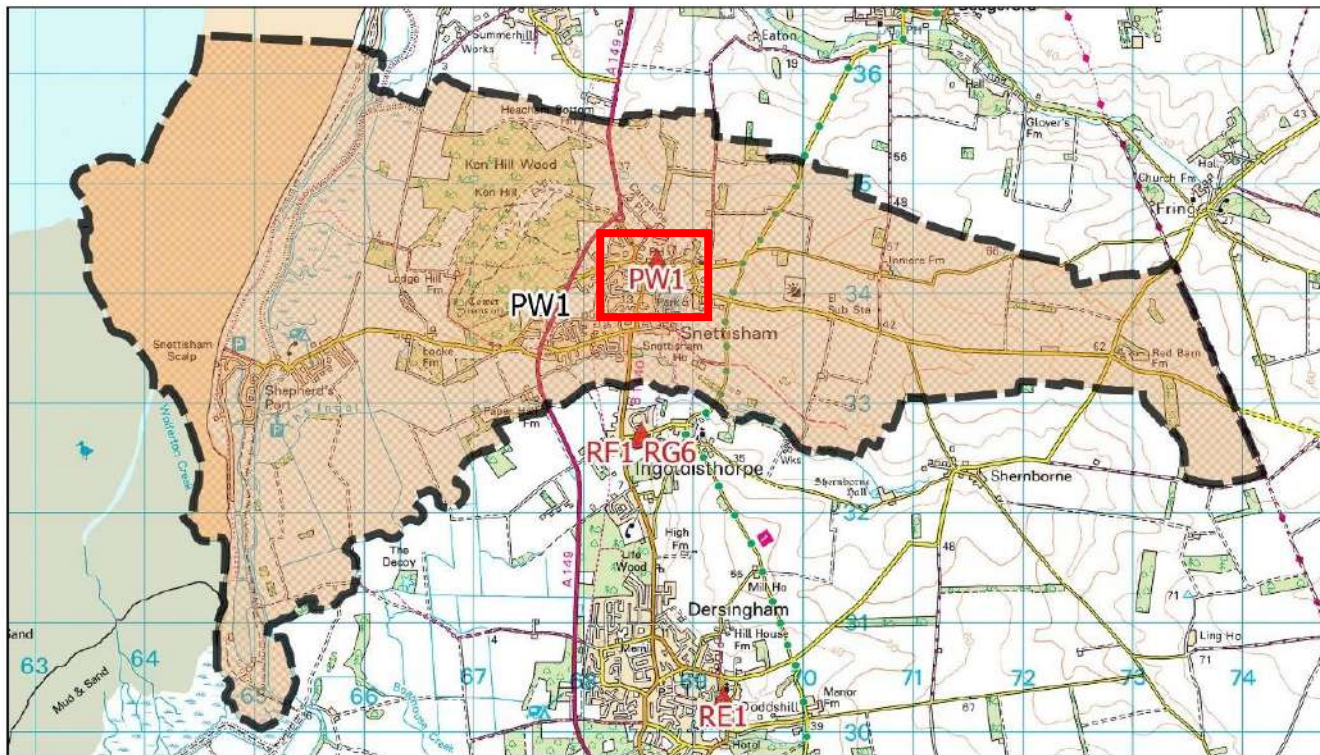
**Tel. 01553 616200**

© Crown copyright and database rights 2023  
Ordnance Survey AC0000819234



1:35,000  
31/08/2023

<b>Polling District:</b>	<b>PV1 – Ringstead (Brancaster Borough Ward)</b>
<b>Area of Polling Place:</b>	The Parish of Ringstead
<b>Polling Station:</b>	Ringstead Village Hall, High Street, Ringstead, HUNSTANTON, PE36 5JU
<b>Electorate:</b>	251
<b>Proposed Changes:</b>	None



**Borough Council of  
King's Lynn &  
West Norfolk**

**Tel. 01553 616200**

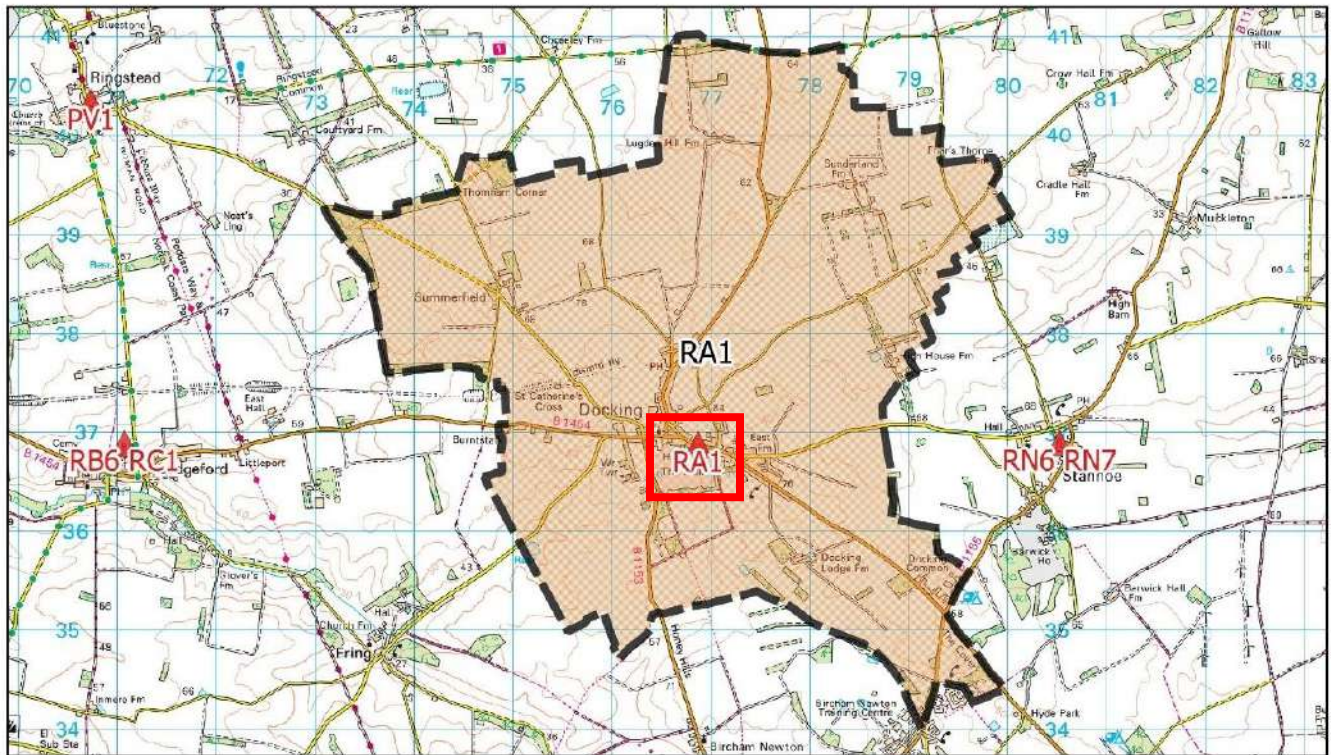
© Crown copyright and database rights 2023  
Ordnance Survey AC0000819234



**1:60,500  
31/08/2023**

<b>Polling District:</b>	<b>PW1 – Snettisham</b> (Snettisham Borough Ward)
<b>Area of Polling Place:</b>	The Parish of Snettisham
<b>Polling Station:</b>	Memorial Hall, 10 Old Church Road, Snettisham, KING'S LYNN, PE31 7NW
<b>Electorate:</b>	2198
<b>Proposed Changes:</b>	None





**Borough Council of  
King's Lynn &  
West Norfolk**

**Tel. 01553 616200**

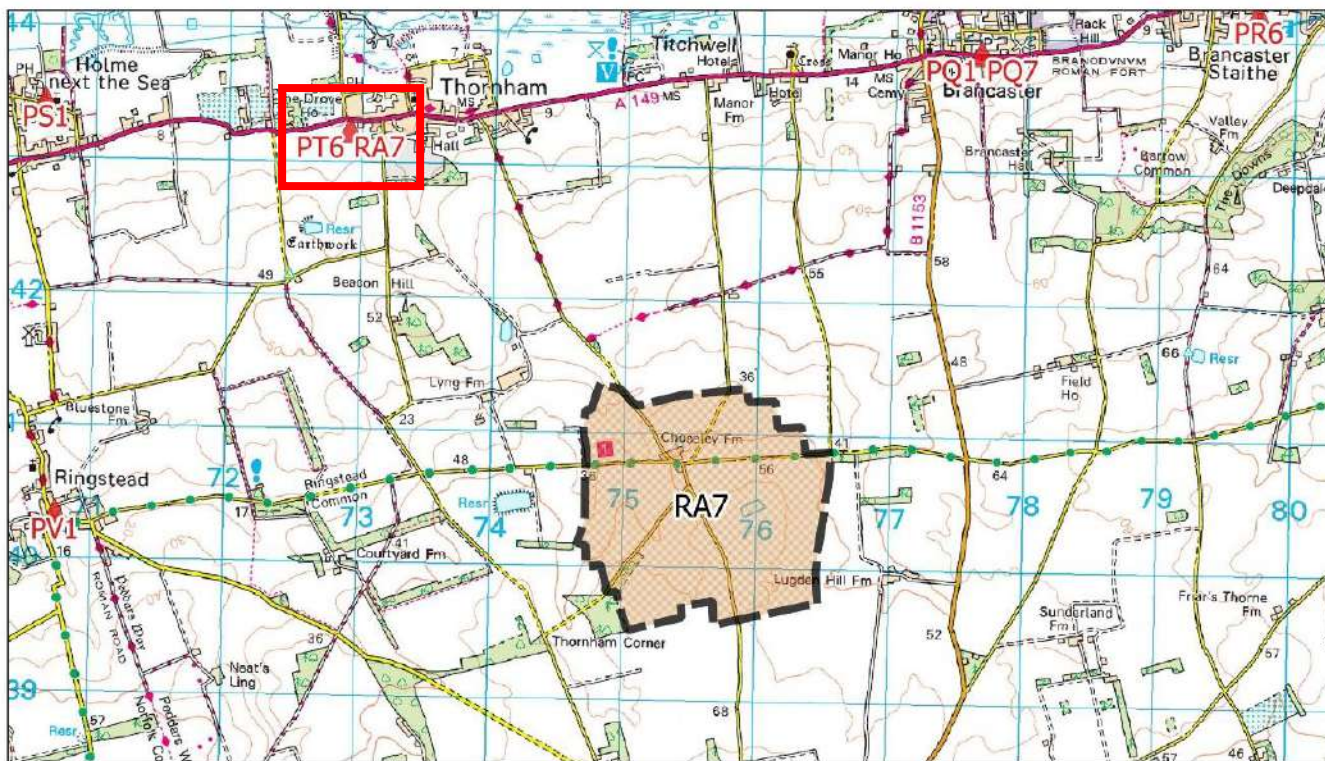
© Crown copyright and database rights 2023

Ordnance Survey AC0000819234



1:67,000  
31/08/2023

<b>Polling District:</b>	<b>RA1 – Docking (Burnham Market &amp; Docking Borough Ward)</b>
<b>Area of Polling Place:</b>	The Parish of Docking with the exception of the former RAF Bircham Newton site and the former married quarters now known as Monks Close
<b>Polling Station:</b>	Dr. Ripper Memorial Hall, High Street, Docking, KING'S LYNN, PE31 8NG
<b>Electorate:</b>	721
<b>Proposed Changes:</b>	None



**Borough Council of  
King's Lynn &  
West Norfolk**

**Tel. 01553 616200**

© Crown copyright and database rights 2023

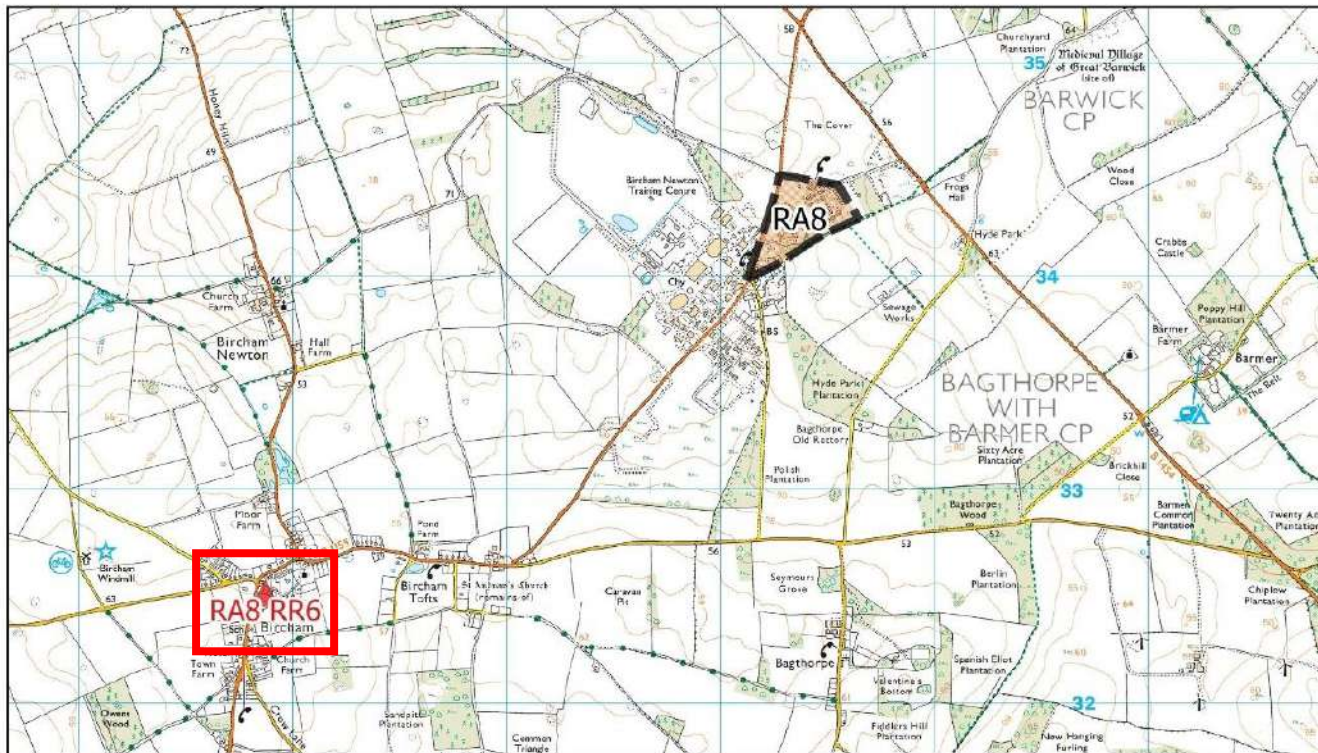
Ordnance Survey AC0000819234



**1:50,000  
31/08/2023**

<b>Polling District:</b>	<b>RA7 – Choseley (Brancaster Borough Ward)</b>
<b>Area of Polling Place:</b>	The Parish of Choseley and that part of the Parish of Thornham containing its Polling Station
<b>Polling Station:</b>	Thornham Village Hall, High Street, Thornham, HUNSTANTON, PE31 6LX
<b>Electorate:</b>	16
<b>Proposed Changes:</b>	None





**Borough Council of  
King's Lynn &  
West Norfolk**

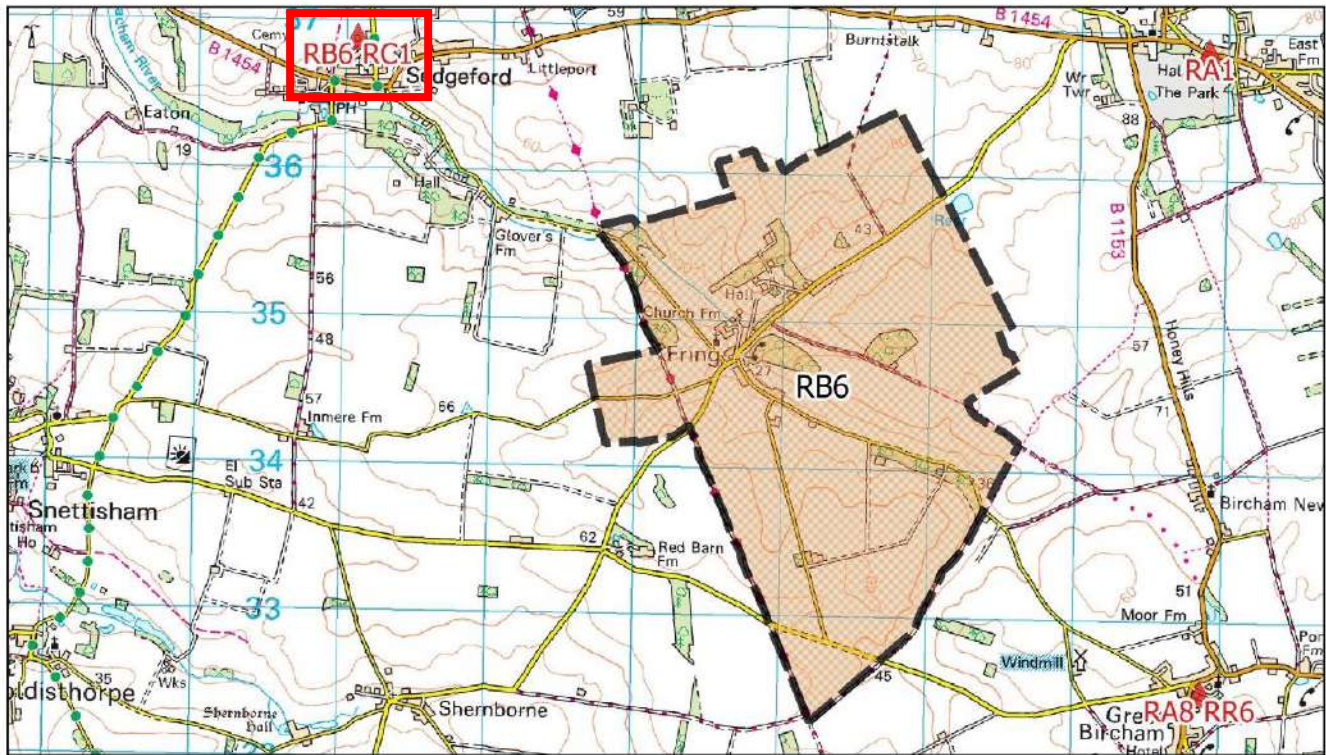
**Tel. 01553 616200**

© Crown copyright and database rights 2023  
Ordnance Survey AC0000819234



**1:31,000  
31/08/2023**

<b>Polling District:</b>	<b>RA8 -Docking (Burnham Market &amp; Docking Borough Ward)</b>
<b>Area of Polling Place:</b>	The Parish of Docking that is the former RAF Bircham Newton site and the former married quarters now known as Monks Close and that part of the Parish of Bircham containing its Polling Station
<b>Polling Station:</b>	Bircham Social Club, Church Lane, Great Bircham, KING'S LYNN, PE31 6XS
<b>Electorate:</b>	109
<b>Proposed Changes:</b>	None



**Borough Council of  
King's Lynn &  
West Norfolk**

**Tel. 01553 616200**

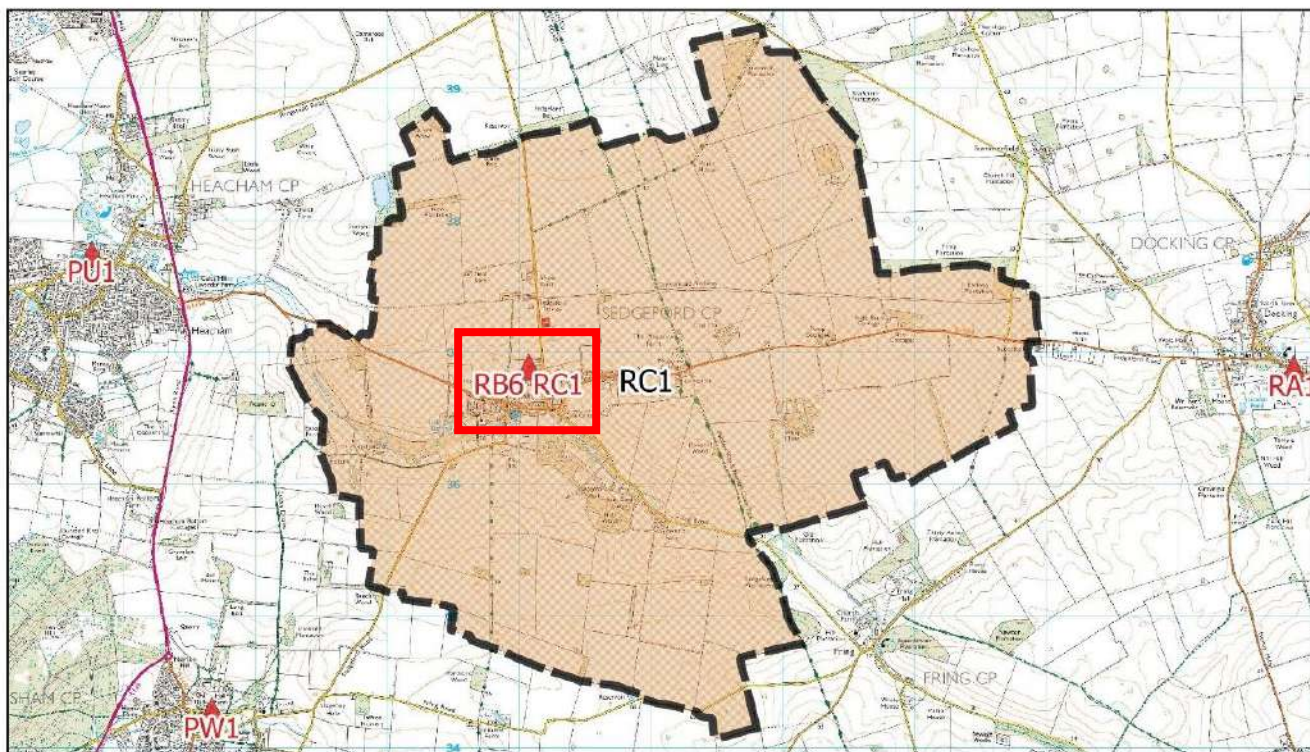
© Crown copyright and database rights 2023  
Ordnance Survey AC0000819234



**1:45,000  
31/08/2023**

<b>Polling District:</b>	<b>RB6 – Fring</b> (Heacham Borough Ward)
<b>Area of Polling Place:</b>	The Parish of Fring and that part of the Parish of Sedgeford containing its Polling Station
<b>Polling Station:</b>	Sedgeford Village Hall, Jarvie Close, Sedgeford, HUNSTANTON, PE36 5NG
<b>Electorate:</b>	48
<b>Proposed Changes:</b>	None





**Borough Council of  
King's Lynn &  
West Norfolk**

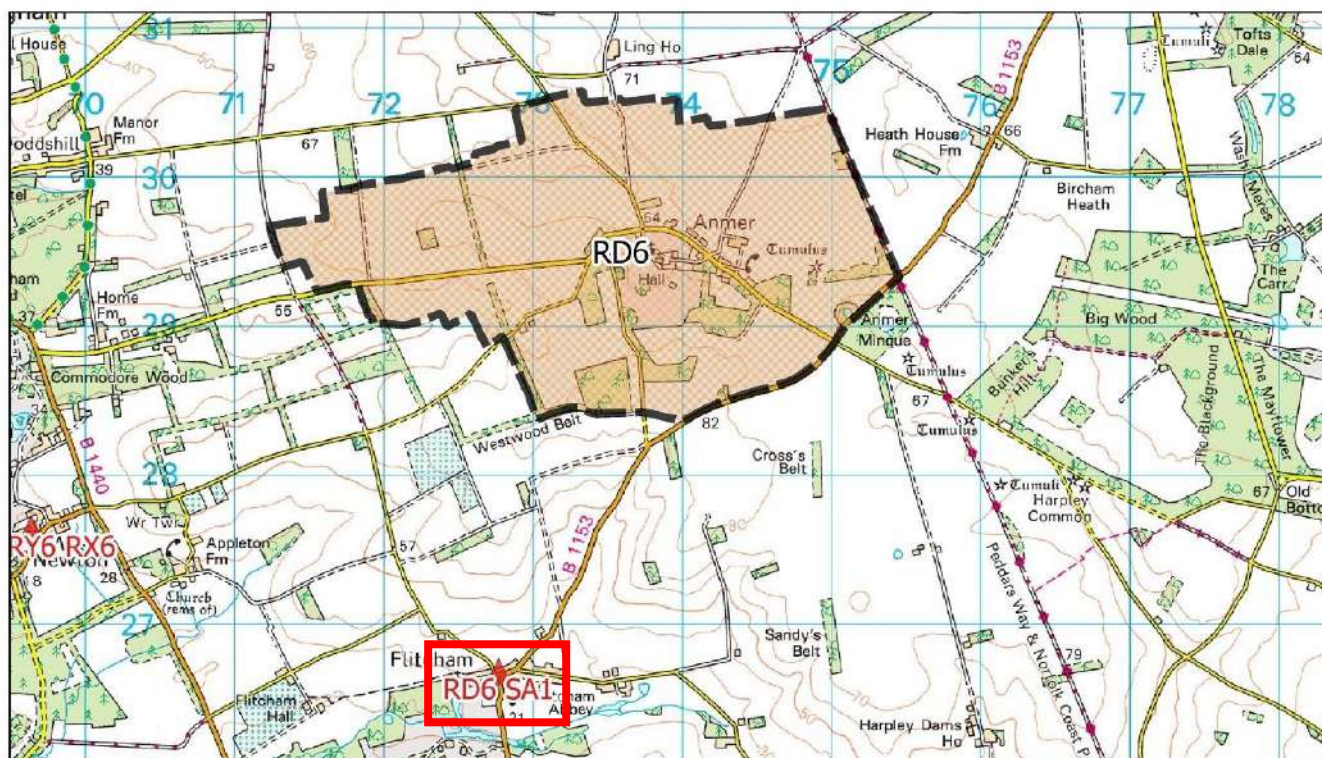
**Tel. 01553 616200**

© Crown copyright and database rights 2023  
Ordnance Survey AC0000819234



**1:50,000  
31/08/2023**

<b>Polling District:</b>	<b>RC1 – Sedgeford (Heacham Borough Ward)</b>
<b>Area of Polling Place:</b>	The Parish of Sedgeford
<b>Polling Station:</b>	Sedgeford Village Hall, Jarvie Close, Sedgeford, HUNSTANTON, PE36 5NG
<b>Electorate:</b>	417
<b>Proposed Changes:</b>	None



**Borough Council of  
King's Lynn &  
West Norfolk**

**Tel. 01553 616200**

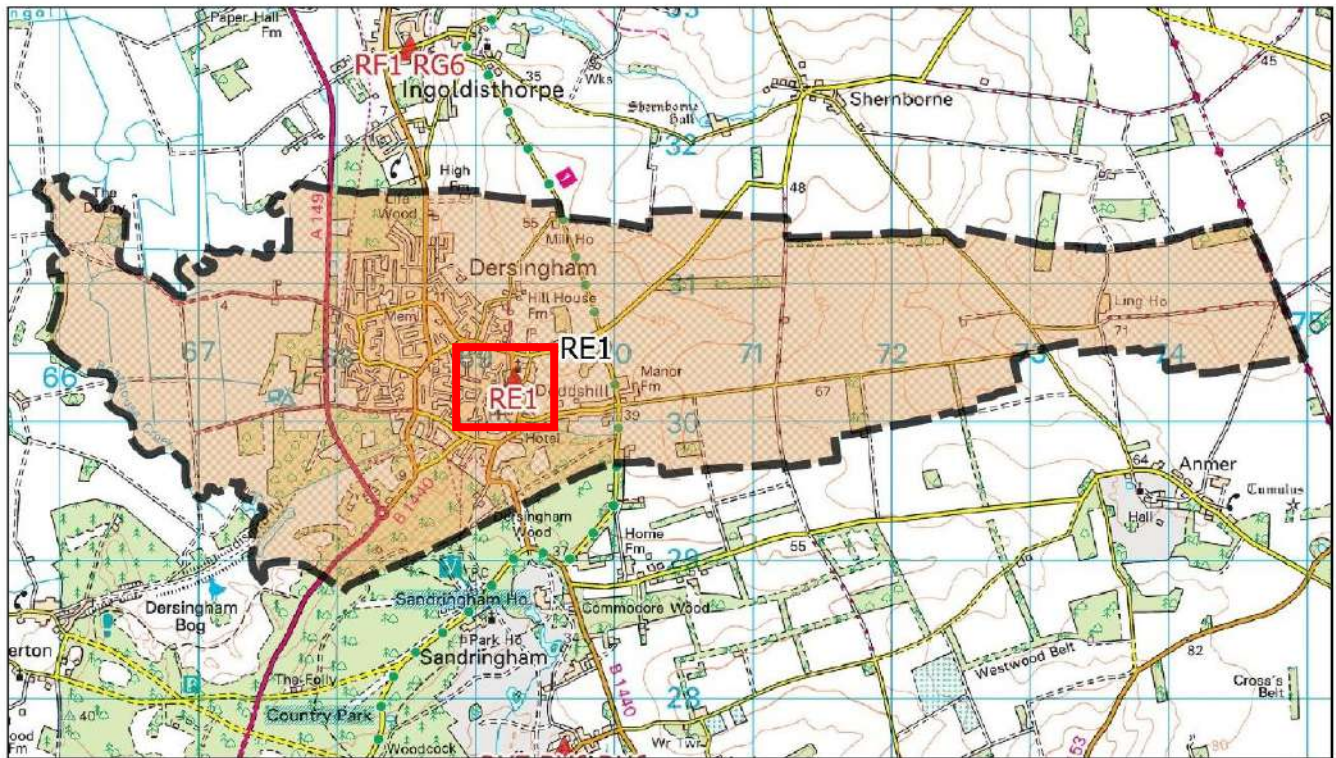
© Crown copyright and database rights 2023  
Ordnance Survey AC0000819234



**1:44,500  
31/08/2023**

<b>Polling District:</b>	<b>RD6 – Anmer (Dersingham Borough Ward)</b>
<b>Area of Polling Place:</b>	The Parish of Anmer and that part of the Parish of Flitcham cum Appleton containing its Polling Station
<b>Polling Station:</b>	Flitcham Community Centre, Church Road, Flitcham, KING'S LYNN, PE31 6BU
<b>Electorate:</b>	44
<b>Proposed Changes:</b>	None





**Borough Council of  
King's Lynn &  
West Norfolk**

**Tel. 01553 616200**

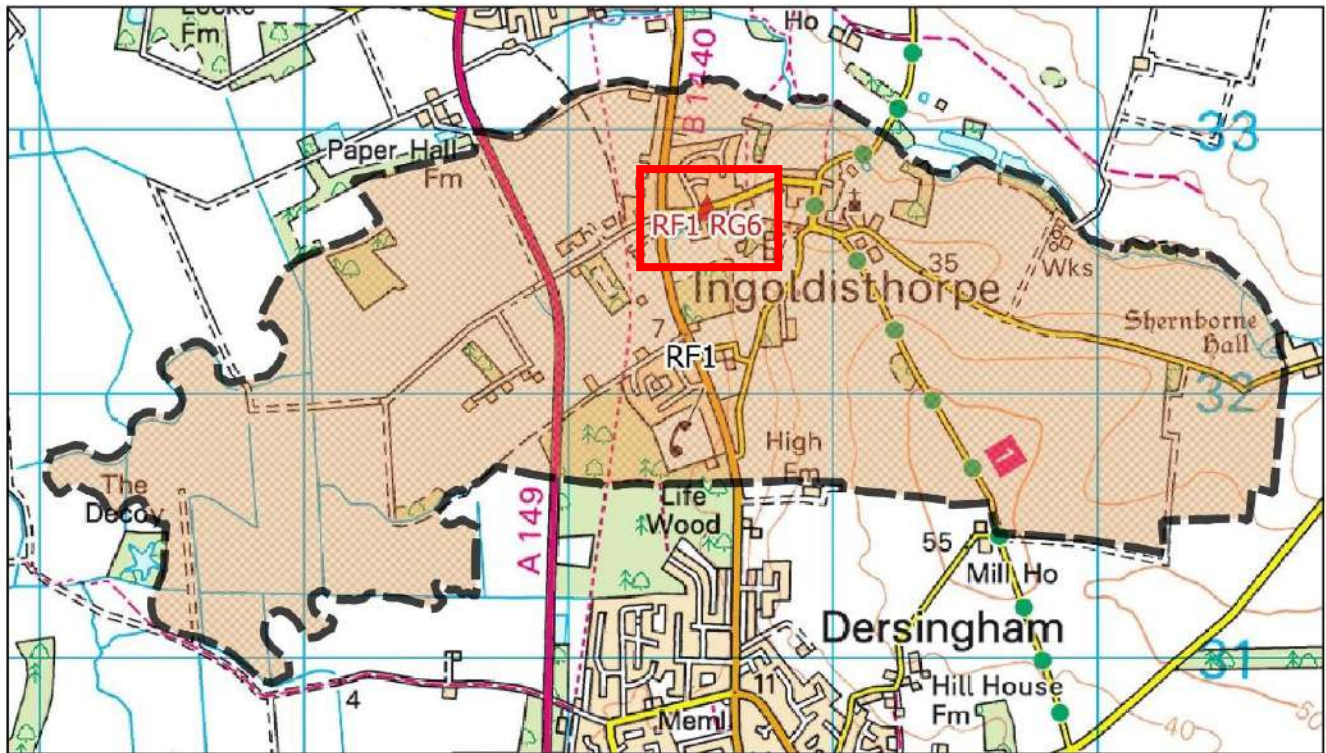
© Crown copyright and database rights 2023

Ordnance Survey AC0000819234



**1:48,000  
31/08/2023**

<b>Polling District:</b>	<b>RE1 – Dersingham (Dersingham Borough Ward)</b>
<b>Area of Polling Place:</b>	The Parish of Dersingham
<b>Polling Station:</b>	Dersingham Village Centre, 83 Manor Road, Dersingham, KING'S LYNN, PE31 6LN <i>Note: Dual polling station</i>
<b>Electorate:</b>	3879
<b>Proposed Changes:</b>	None



Borough Council of  
**King's Lynn &  
West Norfolk**

Tel. 01553 616200

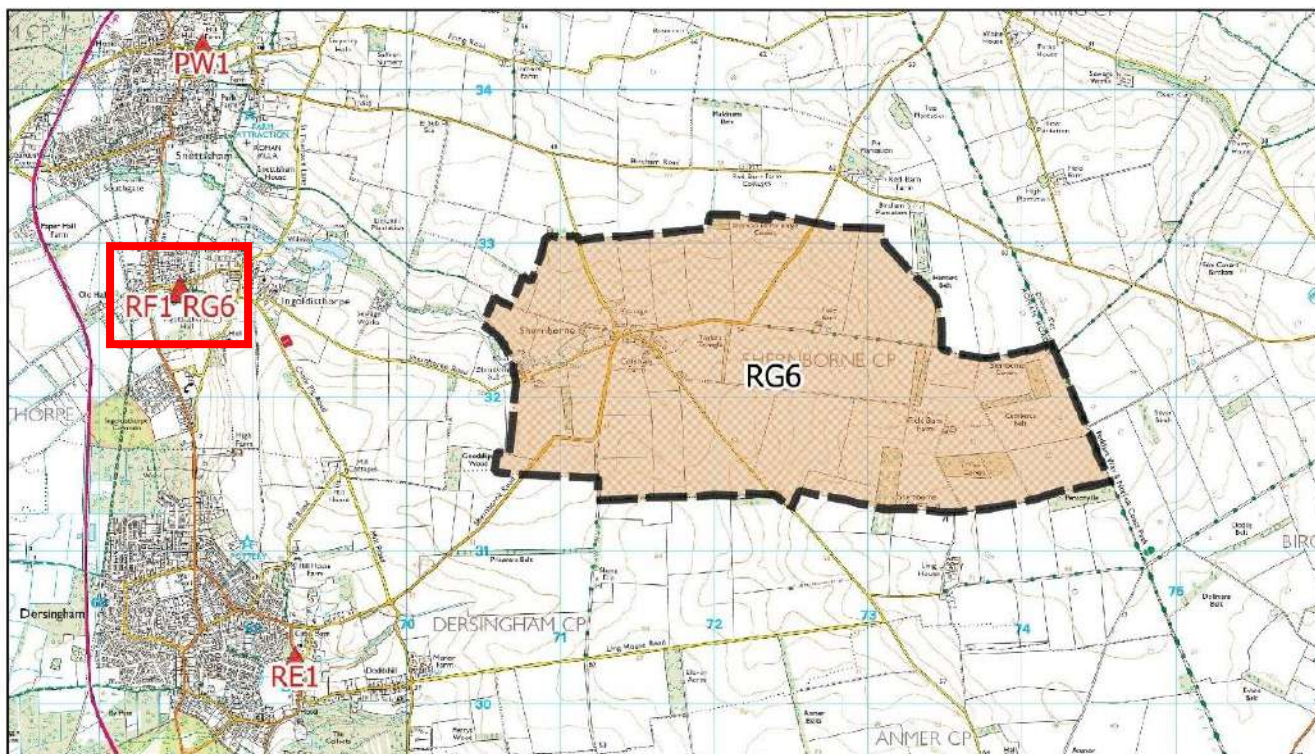
© Crown copyright and database rights 2023  
Ordnance Survey AC0000819234



1:25,000  
31/08/2023

<b>Polling District:</b>	<b>RF1 – Ingoldisthorpe</b> (Dersingham Borough Ward)
<b>Area of Polling Place:</b>	The Parish of Ingoldisthorpe
<b>Polling Station:</b>	Church Hall, 36 Hill Road, Ingoldisthorpe, KING'S LYNN, PE31 6NZ
<b>Electorate:</b>	678
<b>Proposed Changes:</b>	None





**Borough Council of  
King's Lynn &  
West Norfolk**

**Tel. 01553 616200**

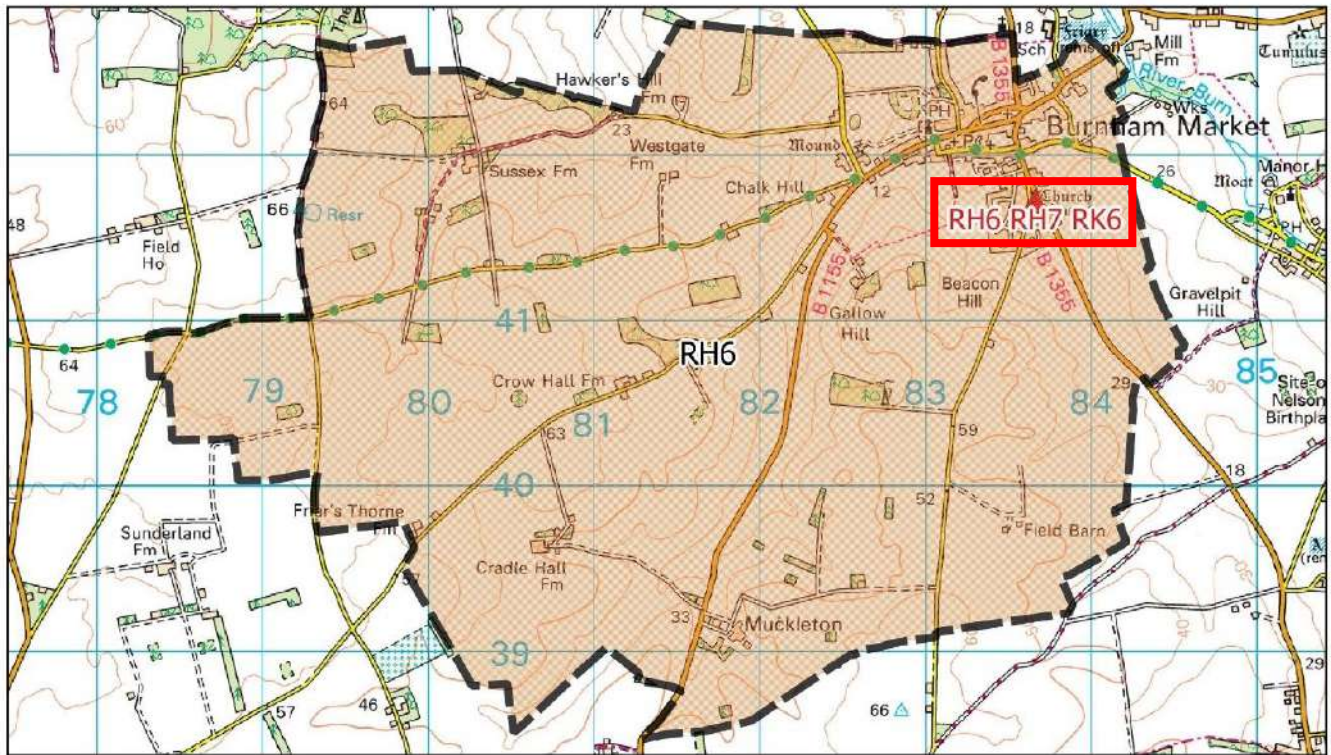
© Crown copyright and database rights 2023

Ordnance Survey AC0000819234



**1:43,000**  
**31/08/2023**

<b>Polling District:</b>	<b>RG6 – Shernborne</b> (Dersingham Borough Ward)
<b>Area of Polling Place:</b>	The Parish of Shernborne and that part of the Parish of Ingoldisthorpe containing its Polling Station
<b>Polling Station:</b>	Church Hall, 36 Hill Road, Ingoldisthorpe, KING'S LYNN, PE31 6NZ
<b>Electorate:</b>	43
<b>Proposed Changes:</b>	None



**Borough Council of  
King's Lynn &  
West Norfolk**

**Tel. 01553 616200**

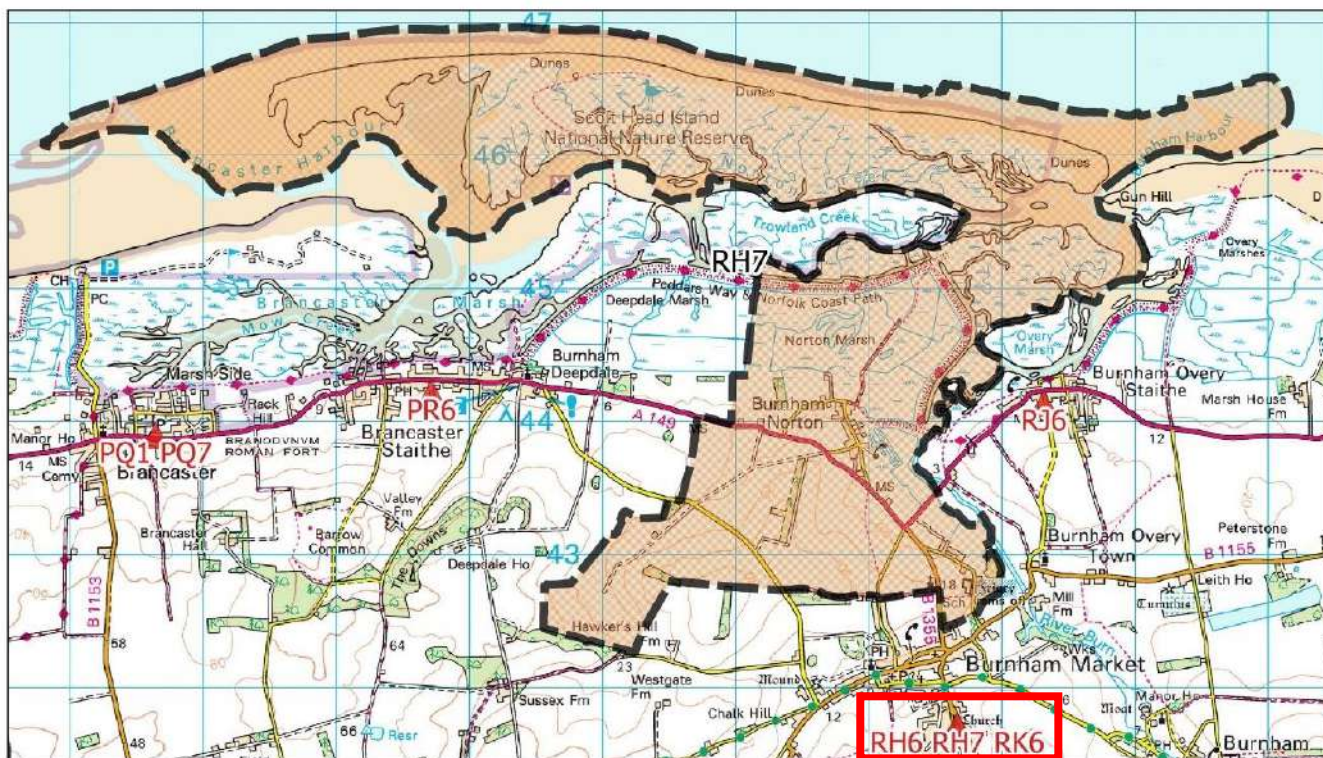
© Crown copyright and database rights 2023  
Ordnance Survey AC0000819234



**1:40,000  
31/08/2023**

<b>Polling District:</b>	<b>RH6 – Burnham Market</b> (Burnham Market & Docking Borough Ward)
<b>Area of Polling Place:</b>	The Parish of Burnham Market
<b>Polling Station:</b>	Burnham Market & Norton Village Hall, Beacon Hill Road, Burnham Market, KING'S LYNN, PE31 8ER
<b>Electorate:</b>	629
<b>Proposed Changes:</b>	None





**Borough Council of  
King's Lynn &  
West Norfolk**

**Tel. 01553 616200**

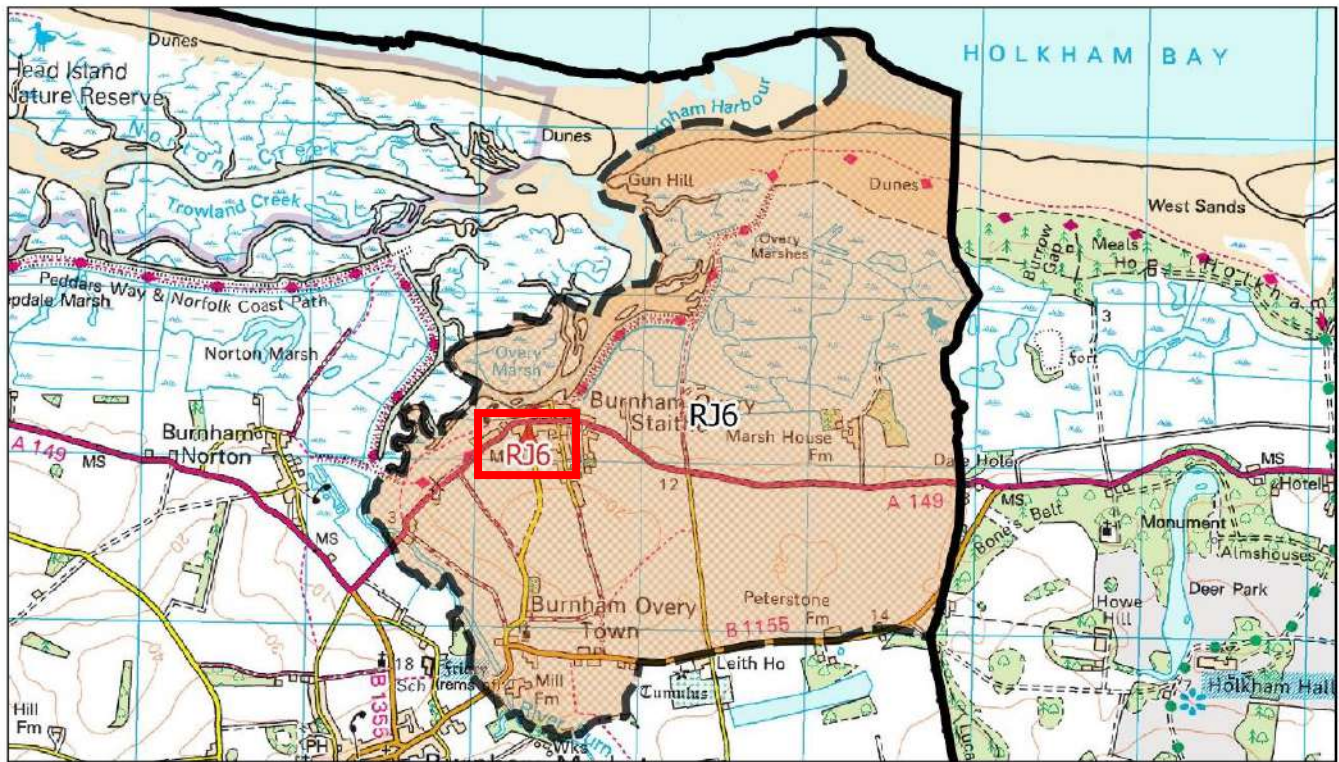
© Crown copyright and database rights 2023

Ordnance Survey AC0000819234



**1:50,000  
31/08/2023**

<b>Polling District:</b>	<b>RH7 – Burnham Norton</b> (Burnham Market & Docking Borough Ward)
<b>Area of Polling Place:</b>	The Parish of Burnham Norton and that part of the Parish of Burnham Market containing its Polling Station
<b>Polling Station:</b>	Burnham Market & Norton Village Hall, Beacon Hill Road, Burnham Market, KING'S LYNN, PE31 8ER
<b>Electorate:</b>	63
<b>Proposed Changes:</b>	None



**Borough Council of  
King's Lynn &  
West Norfolk**

**Tel. 01553 616200**

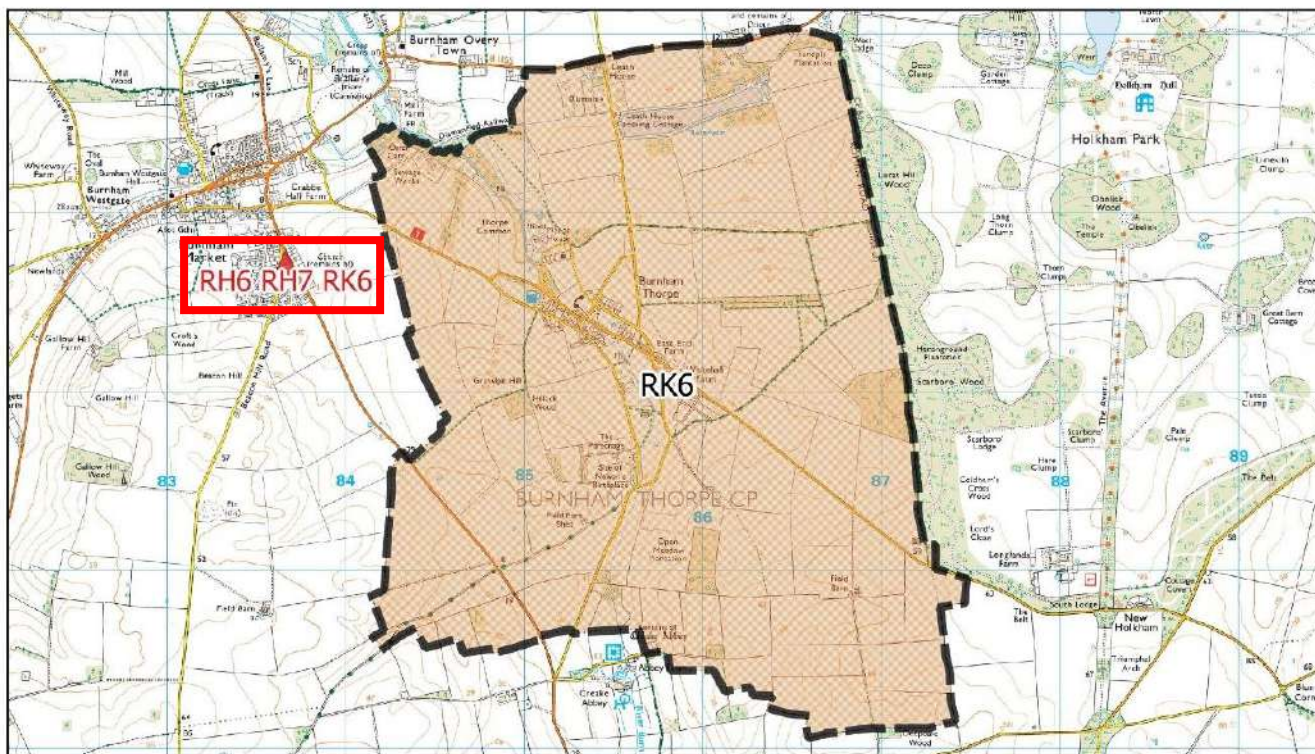
© Crown copyright and database rights 2023  
Ordnance Survey AC0000819234



**1:40,000  
31/08/2023**

<b>Polling District:</b>	<b>RJ6 – Burnham Overy (Burnham Market &amp; Docking Borough Ward)</b>
<b>Area of Polling Place:</b>	The Parish of Burnham Overy
<b>Polling Station:</b>	Burnham Overy Village Hall, New Road, Burnham Overy, KING'S LYNN, PE31 8JD
<b>Electorate:</b>	218
<b>Proposed Changes:</b>	None





**Borough Council of  
King's Lynn &  
West Norfolk**

**Tel. 01553 616200**

© Crown copyright and database rights 2023

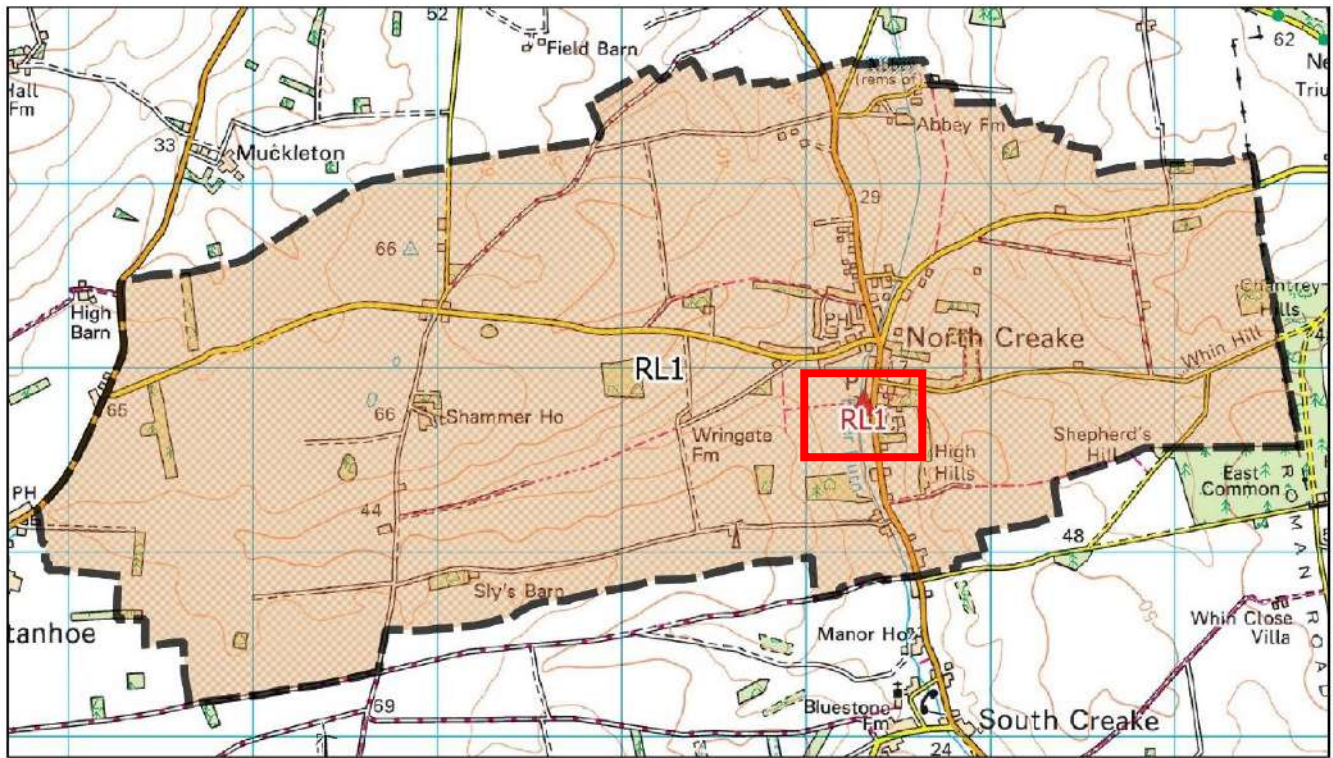
Ordnance Survey AC0000819234



**1:37,000**

**31/08/2023**

<b>Polling District:</b>	<b>RK6 – Burnham Thorpe</b> (Burnham Market & Docking Borough Ward)
<b>Area of Polling Place:</b>	The Parish of Burnham Thorpe and that part of the Parish of Burnham Market containing its Polling Station
<b>Polling Station:</b>	Burnham Market & Norton Village Hall, Beacon Hill Road, Burnham Market, KING'S LYNN, PE31 8ER
<b>Electorate:</b>	113
<b>Proposed Changes:</b>	None



**Borough Council of  
King's Lynn &  
West Norfolk**

**Tel. 01553 616200**

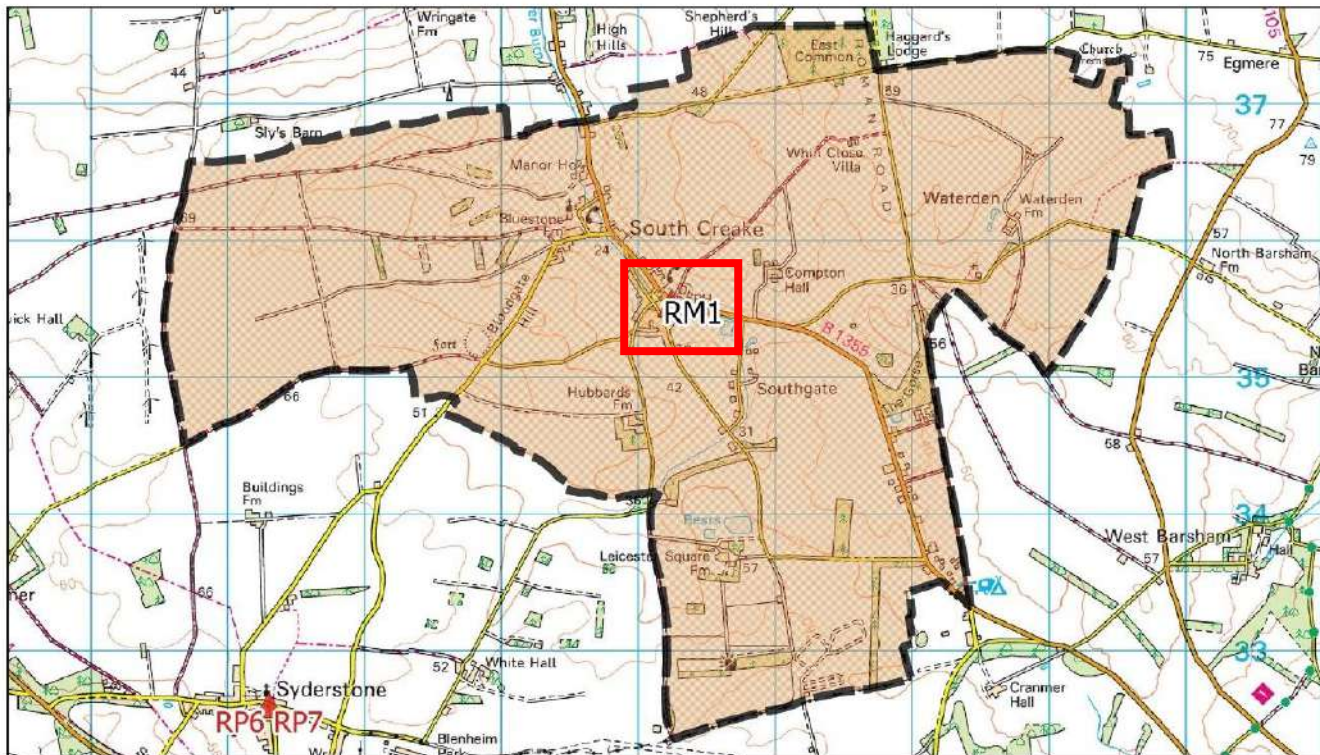
© Crown copyright and database rights 2023  
Ordnance Survey AC0000819234



**1:36,000  
31/08/2023**

<b>Polling District:</b>	<b>RL1 – North Creake (Bircham with Rudhams Borough Ward)</b>
<b>Area of Polling Place:</b>	The Parish of North Creake
<b>Polling Station:</b>	North Creake Village Hall, Church Street, North Creake, FAKENHAM, NR21 9AD
<b>Electorate:</b>	280
<b>Proposed Changes:</b>	None





**Borough Council of  
King's Lynn &  
West Norfolk**

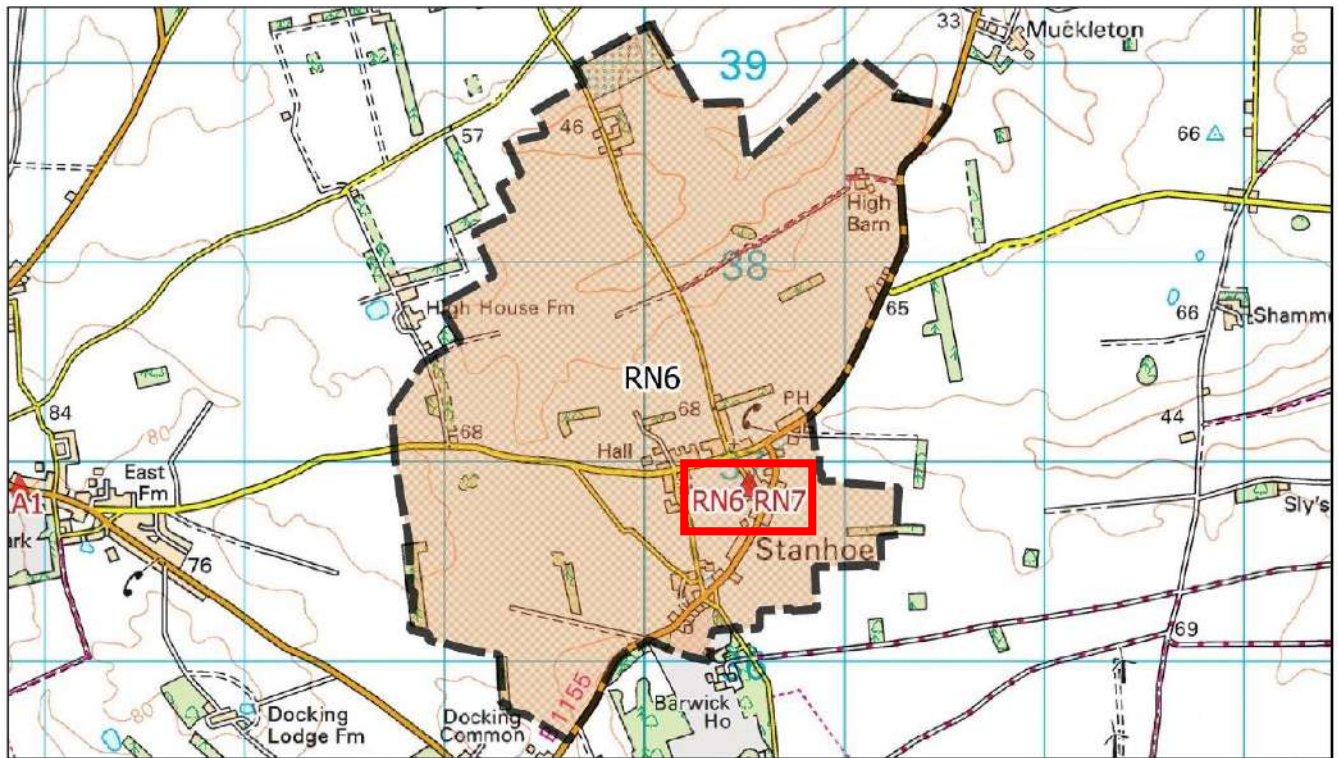
**Tel. 01553 616200**

© Crown copyright and database rights 2023  
Ordnance Survey AC0000819234



**1:48,500  
31/08/2023**

<b>Polling District:</b>	<b>RM1 – South Creake</b> (Bircham with Rudhams Borough Ward)
<b>Area of Polling Place:</b>	The Parish of South Creake
<b>Polling Station:</b>	South Creake Memorial Pavilion, The Green, South Creake, FAKENHAM, NR21 9PD
<b>Electorate:</b>	436
<b>Proposed Changes:</b>	None



**Borough Council of  
King's Lynn &  
West Norfolk**

**Tel. 01553 616200**

© Crown copyright and database rights 2023

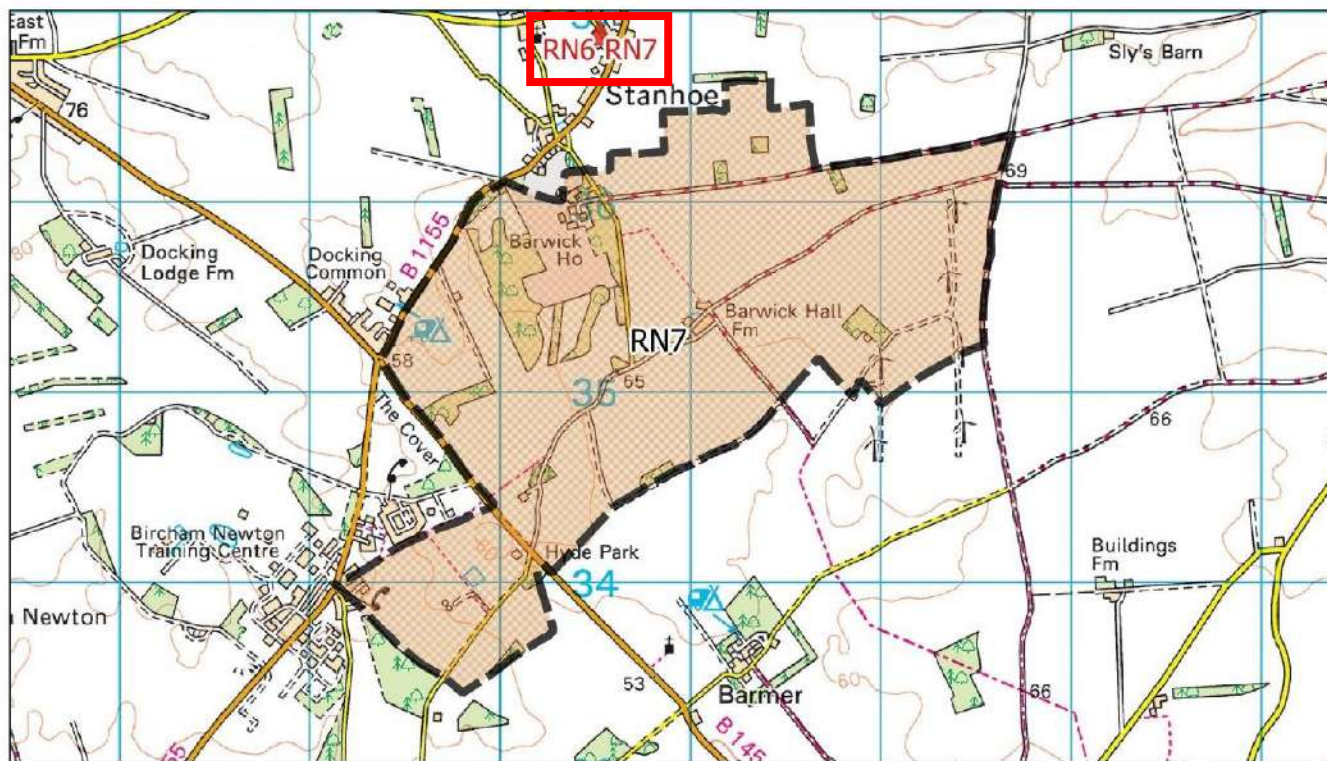
Ordnance Survey AC0000819234



**1:33,300  
31/08/2023**

<b>Polling District:</b>	<b>RN6 – Stanhoe</b> (Burnham Market & Docking Borough Ward)
<b>Area of Polling Place:</b>	The Parish of Stanhoe
<b>Polling Station:</b>	The Reading Room, Cross Lane, Stanhoe, KING'S LYNN, PE31 8PS
<b>Electorate:</b>	168
<b>Proposed Changes:</b>	None





**Borough Council of  
King's Lynn &  
West Norfolk**

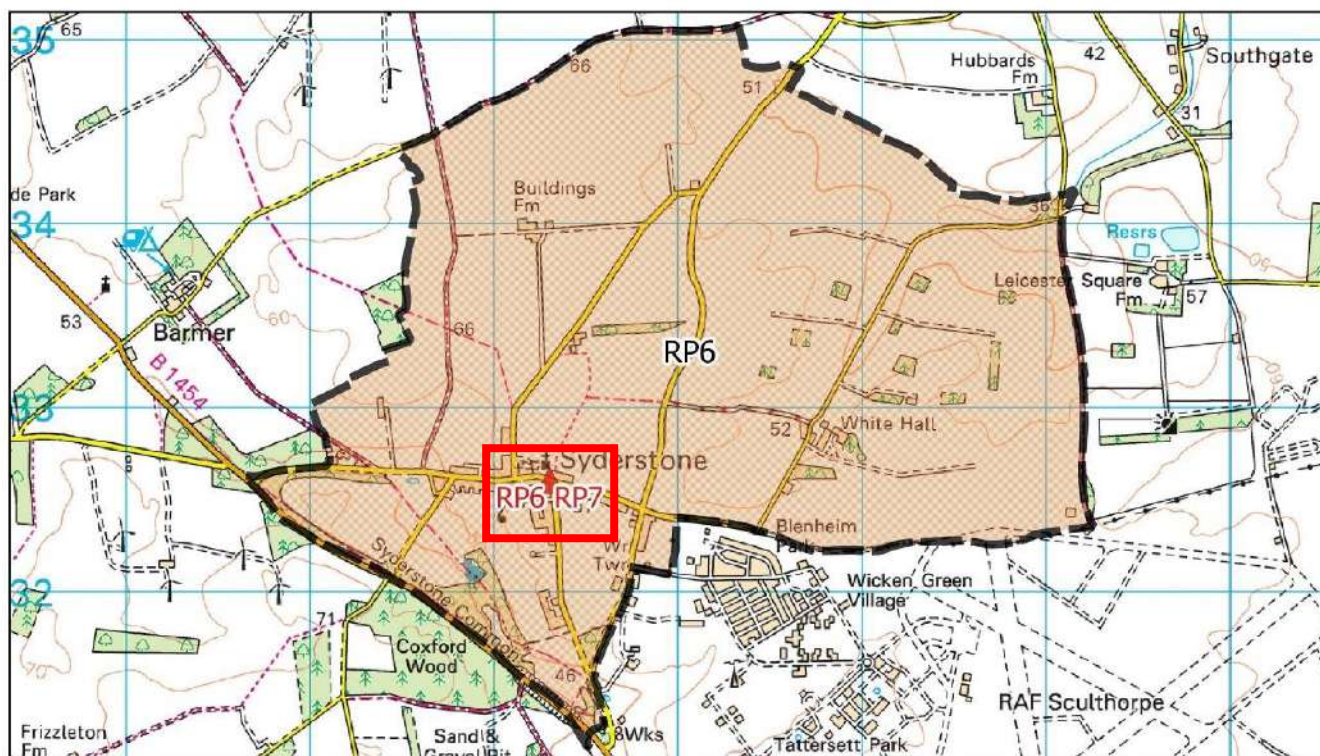
**Tel. 01553 616200**

© Crown copyright and database rights 2023  
Ordnance Survey AC0000819234



**1:35,000  
31/08/2023**

<b>Polling District:</b>	<b>RN7 – Barwick</b> (Burnham Market & Docking Borough Ward)
<b>Area of Polling Place:</b>	The Parish of Barwick and that part of the Parish of Stanhoe containing its Polling Station
<b>Polling Station:</b>	Stanhoe Reading Room and Village Hall, Cross Lane, Stanhoe, KING'S LYNN, PE31 8PS
<b>Electorate:</b>	37
<b>Proposed Changes:</b>	None



**Borough Council of  
King's Lynn &  
West Norfolk**

**Tel. 01553 616200**

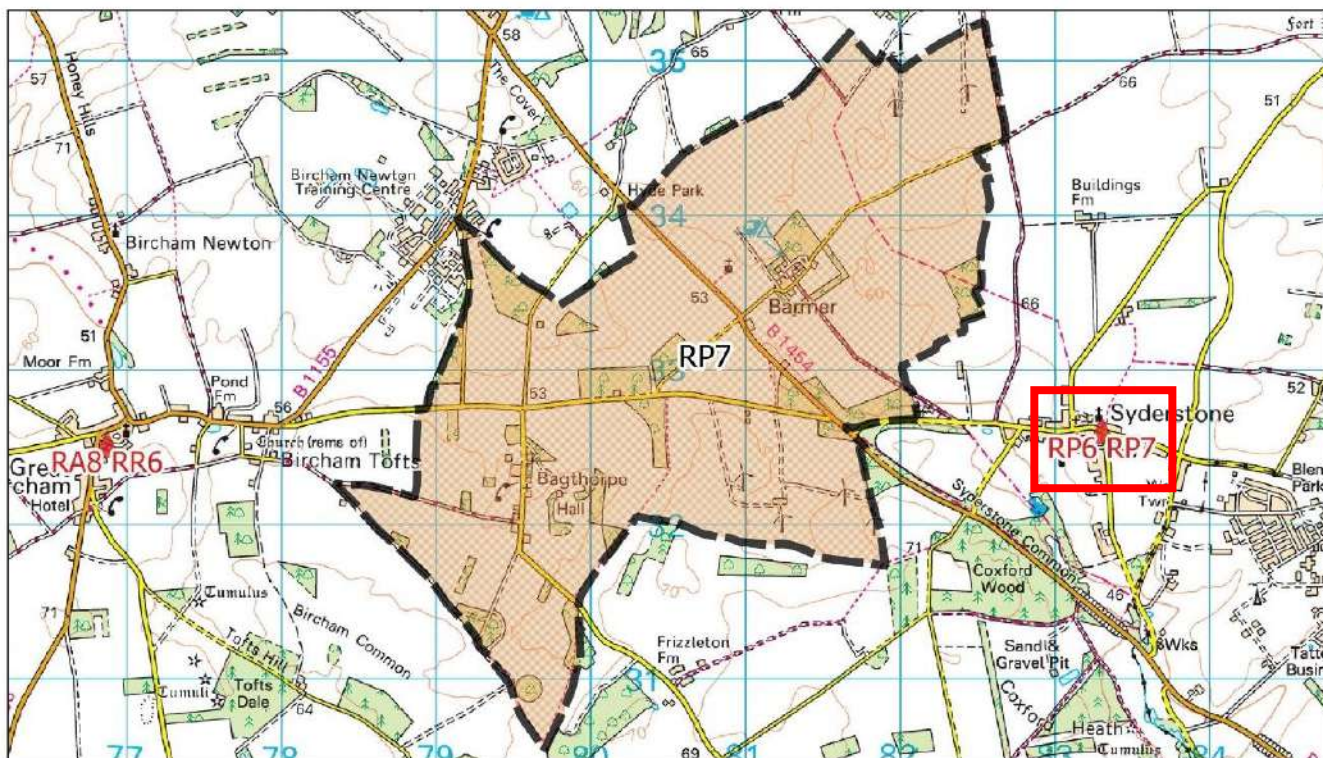
© Crown copyright and database rights 2023  
Ordnance Survey AC0000819234



**1:36,000  
31/08/2023**

<b>Polling District:</b>	<b>RP6- Syderstone (Bircham with Rudhams Borough Ward)</b>
<b>Area of Polling Place:</b>	The Parish of Syderstone
<b>Polling Station:</b>	Amy Robsart Village Hall, The Street, Syderstone, KING'S LYNN, PE31 8SD
<b>Electorate:</b>	387
<b>Proposed Changes:</b>	None





**Borough Council of  
King's Lynn &  
West Norfolk**

**Tel. 01553 616200**

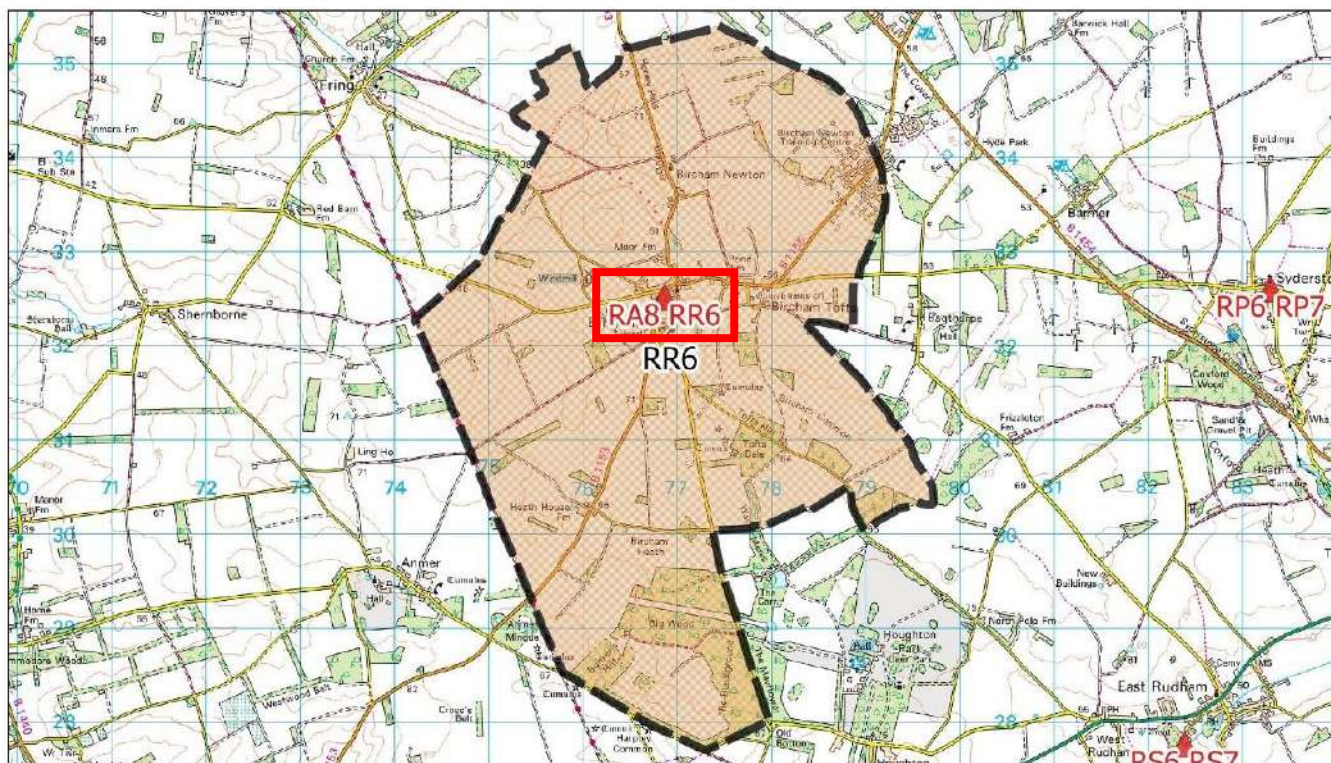
© Crown copyright and database rights 2023

Ordnance Survey AC0000819234



**1:43,000  
31/08/2023**

<b>Polling District:</b>	<b>RP7 – Bagthorpe with Barmer</b> (Bircham with Rudhams Borough Ward)
<b>Area of Polling Place:</b>	The Parish of Bagthorpe with Barmer and that part of the Parish of Syderstone containing its Polling Station
<b>Polling Station:</b>	Amy Robsart Village Hall, The Street, Syderstone, KING'S LYNN, PE31 8SD
<b>Electorate:</b>	57
<b>Proposed Changes:</b>	None



**Borough Council of  
King's Lynn &  
West Norfolk**

**Tel. 01553 616200**

© Crown copyright and database rights 2023

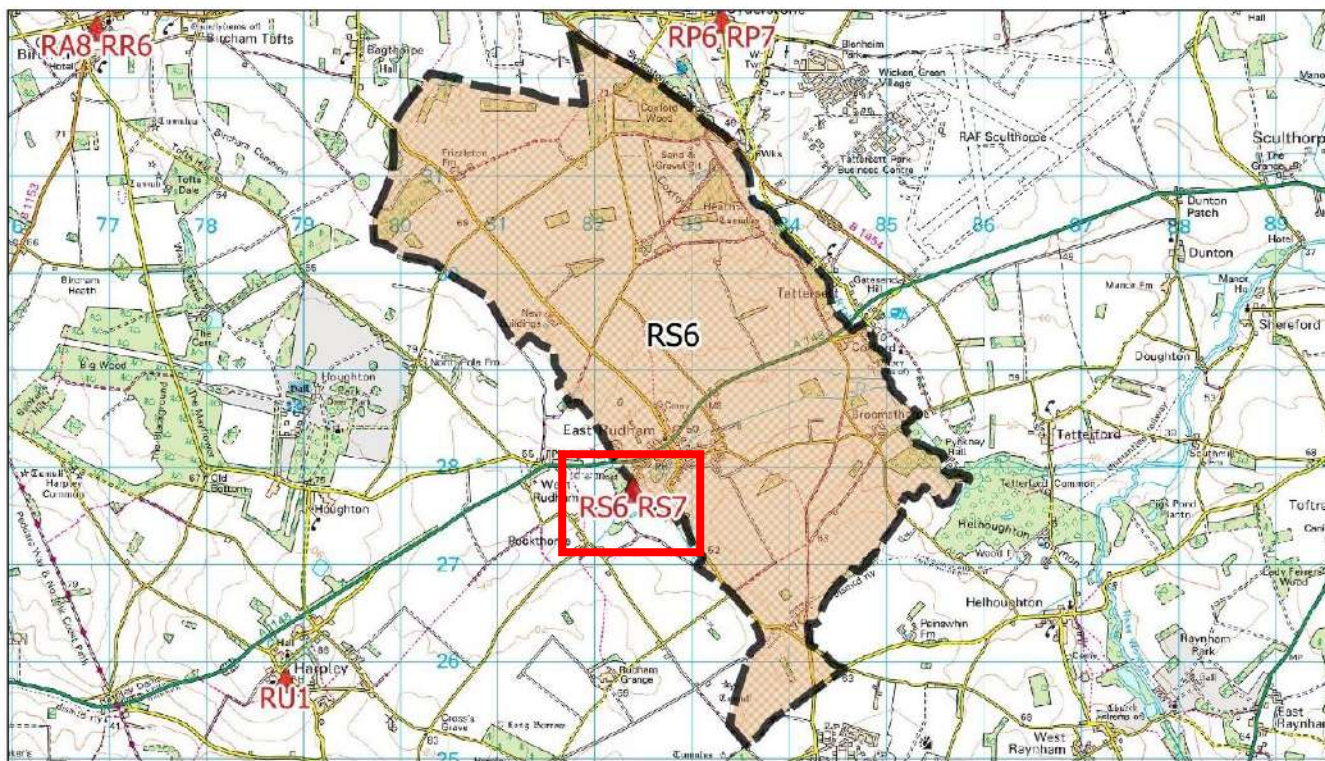
Ordnance Survey AC0000819234



1:71,000  
31/08/2023

<b>Polling District:</b>	<b>RR6 – Bircham (Bircham with Rudhams Borough Ward)</b>
<b>Area of Polling Place:</b>	The Parish of Bircham
<b>Polling Station:</b>	Bircham Social Club, Church Lane, Great Bircham, KING'S LYNN, PE31 6XS
<b>Electorate:</b>	366
<b>Proposed Changes:</b>	None





**Borough Council of  
King's Lynn &  
West Norfolk**

**Tel. 01553 616200**

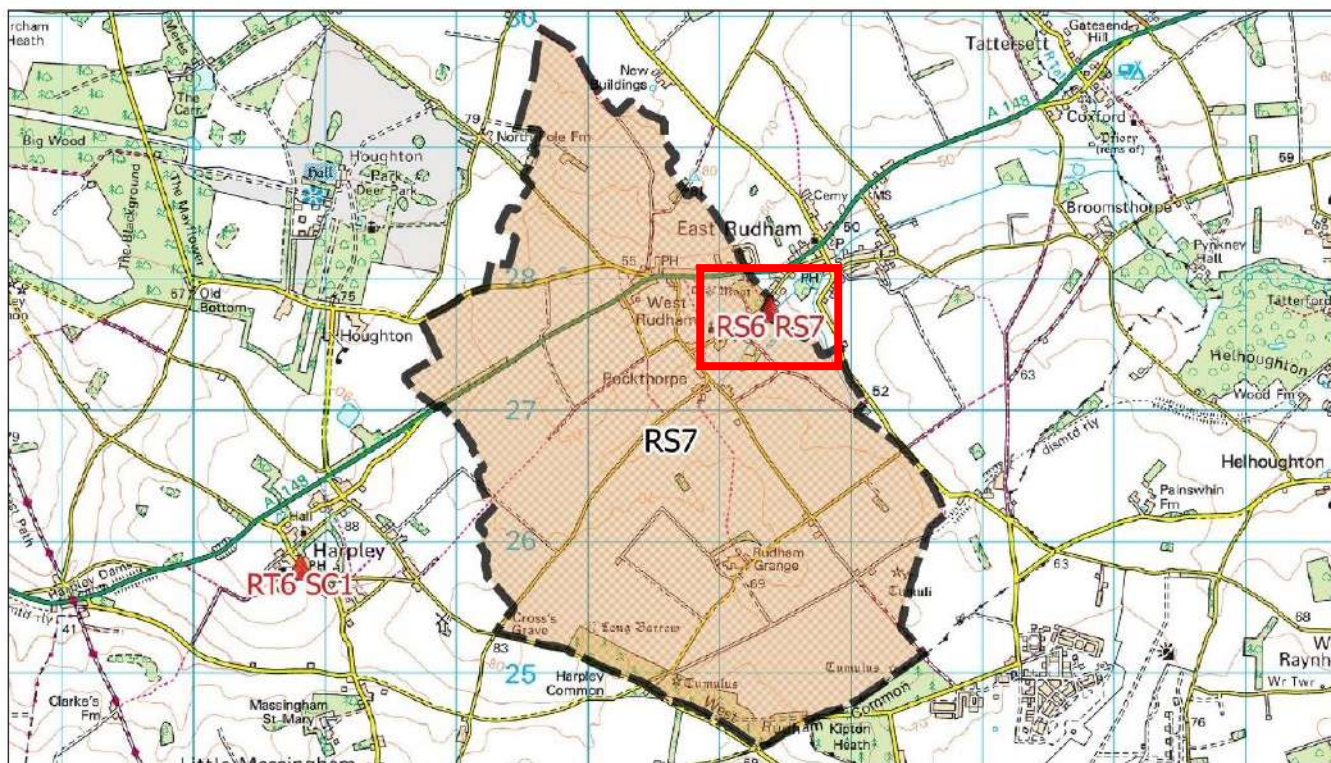
© Crown copyright and database rights 2023

Ordnance Survey AC00000819234



**1:68,500  
31/08/2023**

<b>Polling District:</b>	<b>RS6 – East Rudham (Bircham with Rudhams Borough Ward)</b>
<b>Area of Polling Place:</b>	The Parish of East Rudham
<b>Polling Station:</b>	East Rudham Village Hall, School Road, East Rudham, KING'S LYNN, PE31 8RF
<b>Electorate:</b>	459
<b>Proposed Changes:</b>	None



**Borough Council of  
King's Lynn &  
West Norfolk**

**Tel. 01553 616200**

© Crown copyright and database rights 2023

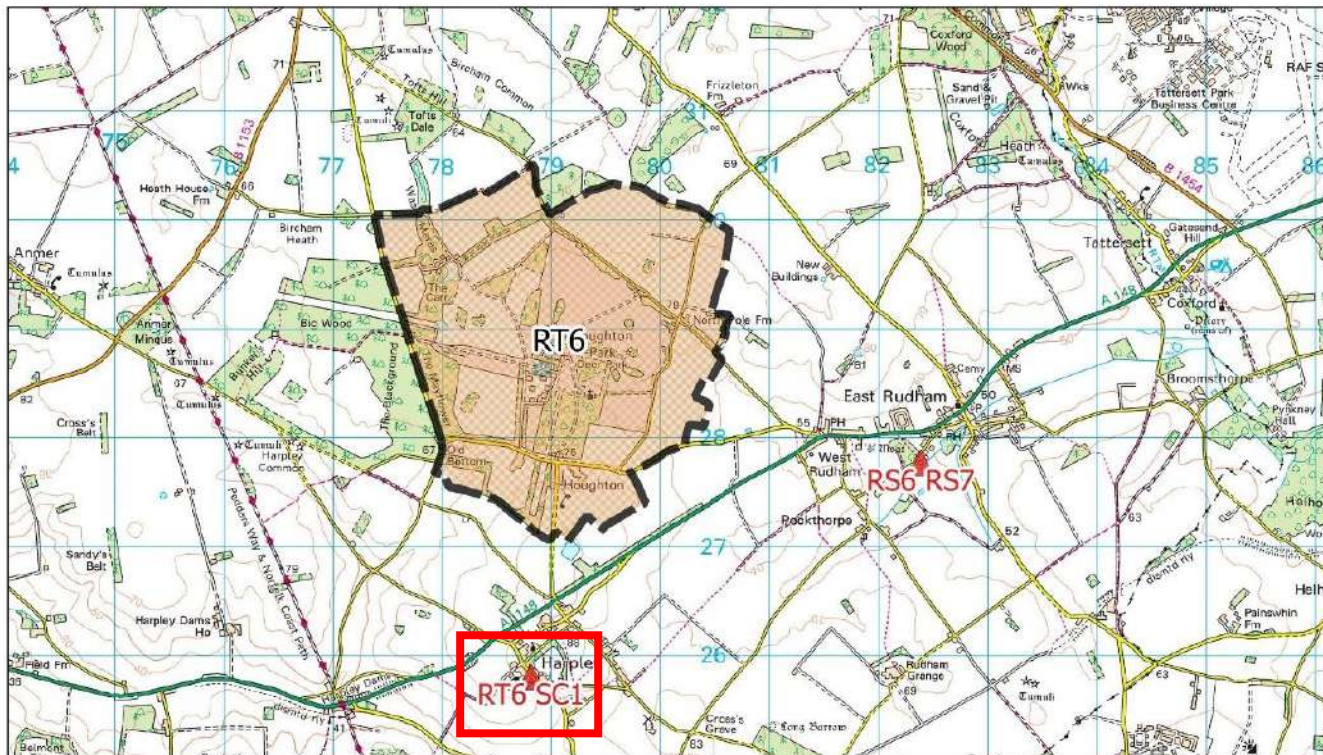
Ordnance Survey AC0000819234



1:50,900  
31/08/2023

<b>Polling District:</b>	<b>RS7 – West Rudham (Bircham with Rudhams Borough Ward)</b>
<b>Area of Polling Place:</b>	The Parish of West Rudham and that part of the Parish of East Rudham containing its Polling Station
<b>Polling Station:</b>	East Rudham Village Hall, School Road, East Rudham, KING'S LYNN, PE31 8RF
<b>Electorate:</b>	178
<b>Proposed Changes:</b>	None





**Borough Council of  
King's Lynn &  
West Norfolk**

**Tel. 01553 616200**

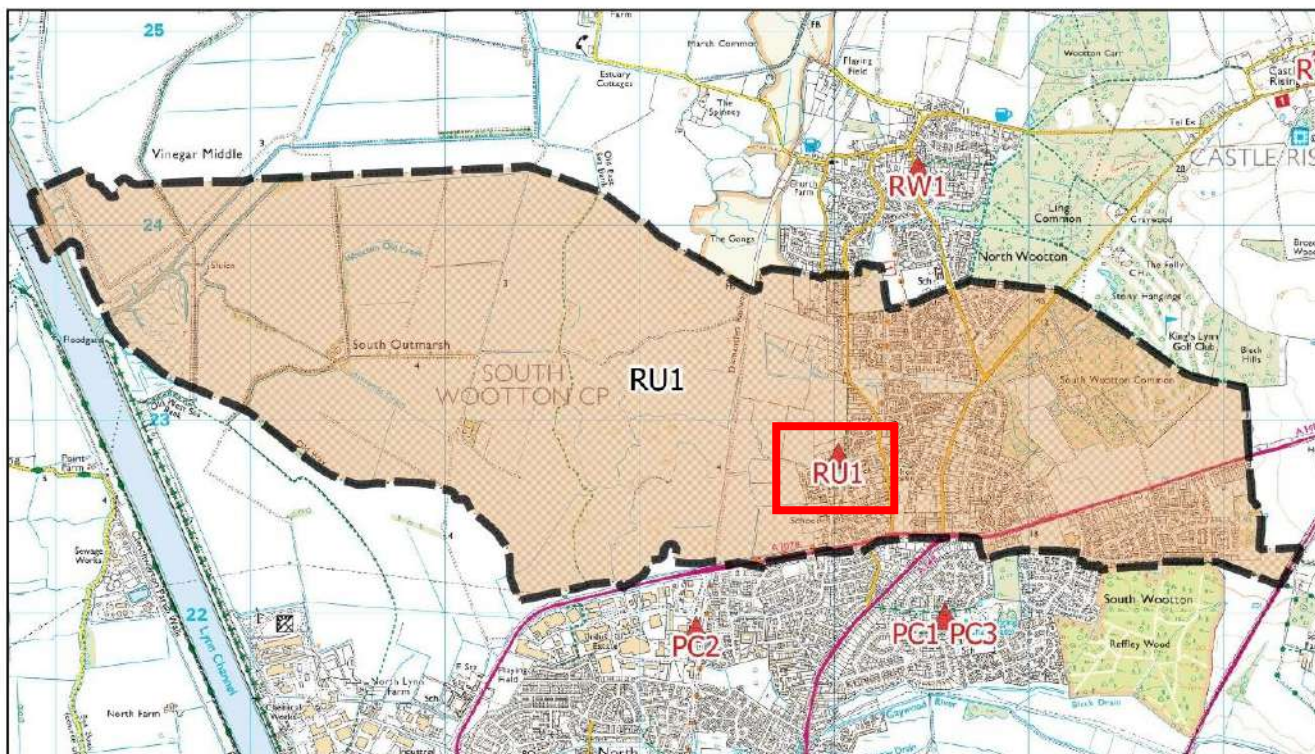
© Crown copyright and database rights 2023

Ordnance Survey AC0000819234



**1:61,000  
31/08/2023**

<b>Polling District:</b>	<b>RT6 – Houghton (Bircham with Rudhams Borough Ward)</b>
<b>Area of Polling Place:</b>	The Parish of Houghton
<b>Polling Station:</b>	Harple Village Hall, School Road, Harple, KING'S LYNN, PE31 8RF
<b>Electorate:</b>	57
<b>Proposed Changes:</b>	None



**Borough Council of  
King's Lynn &  
West Norfolk**

**Tel. 01553 616200**

© Crown copyright and database rights 2023

Ordnance Survey AC0000819234

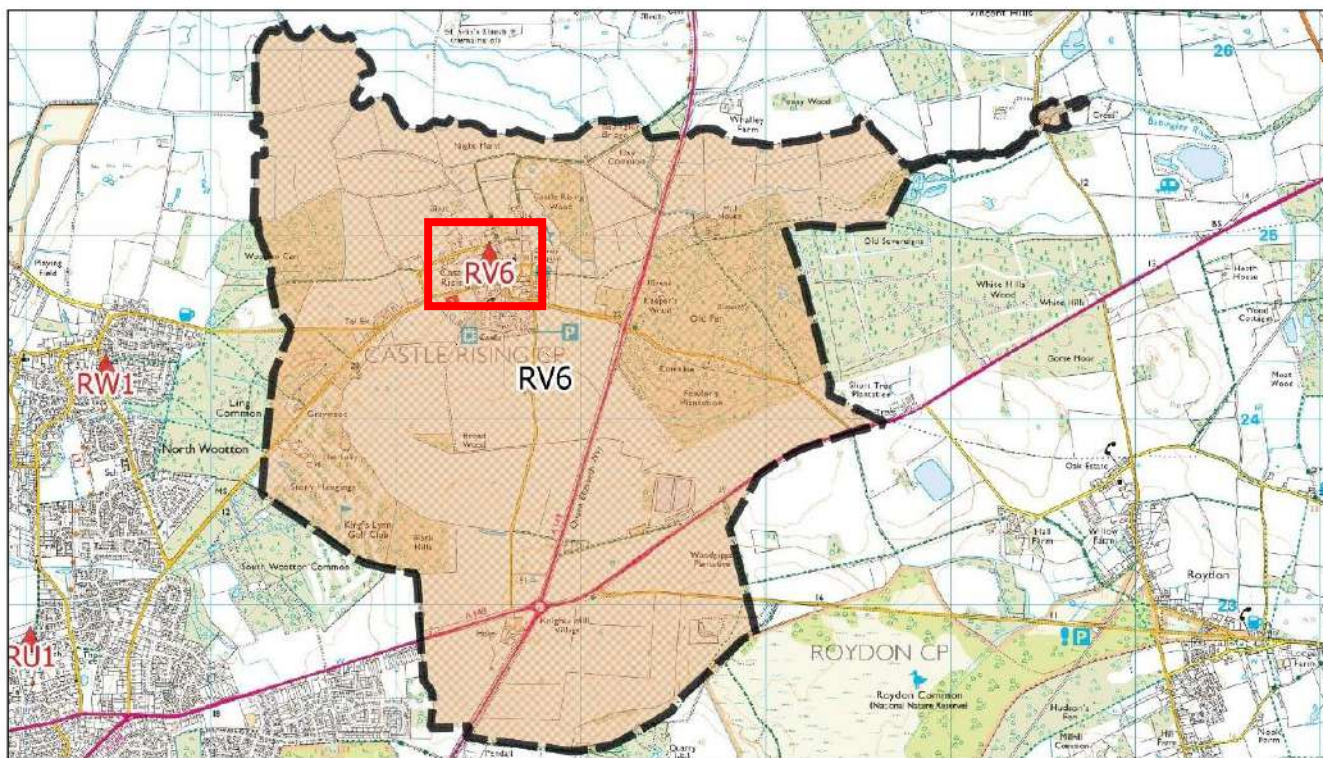


**1:34,000**

**31/08/2023**

<b>Polling District:</b>	<b>RU1 – South Wootton (The Woottons Borough Ward)</b>
<b>Area of Polling Place:</b>	The Parish of South Wootton
<b>Polling Station:</b>	South Wootton Village Hall, 22 Church Lane, South Wootton, KING'S LYNN, PE30 3LJ  <i>Note: Dual polling station</i>
<b>Electorate:</b>	3427
<b>Proposed Changes:</b>	None





**Borough Council of  
King's Lynn &  
West Norfolk**

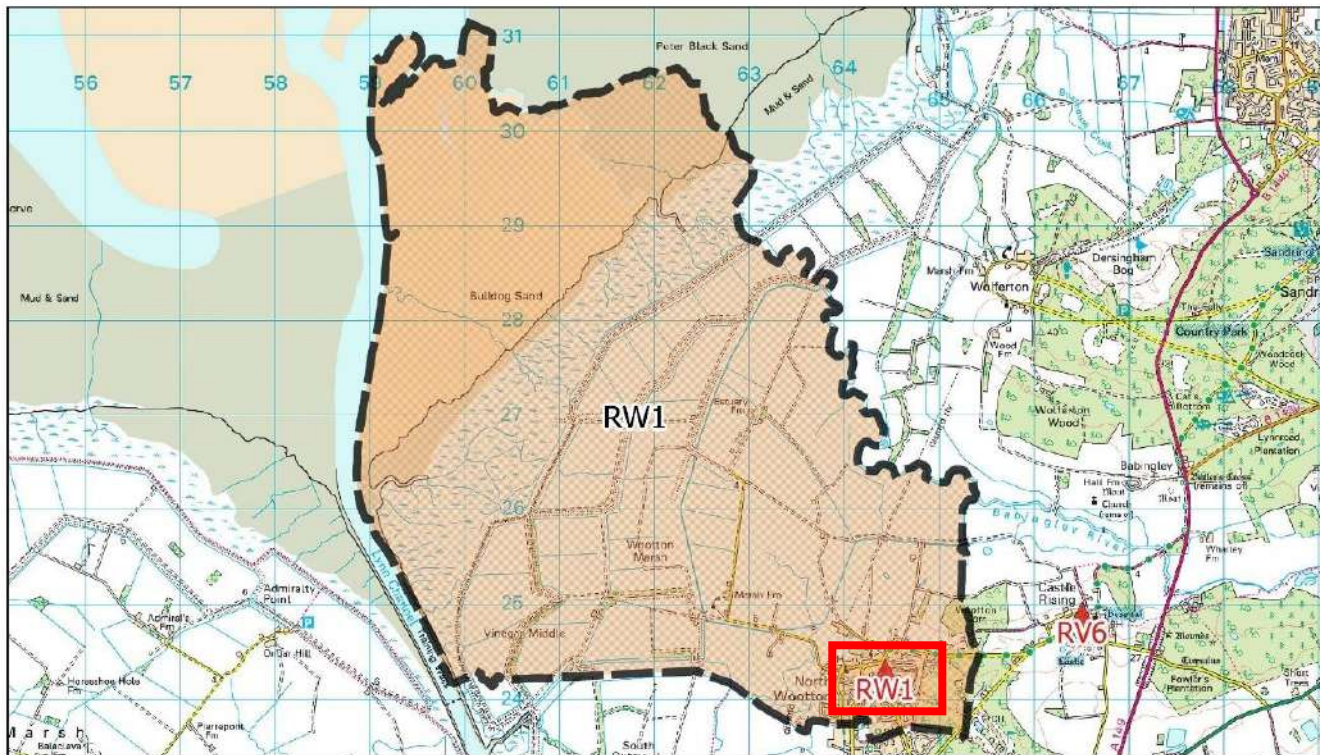
**Tel. 01553 616200**

© Crown copyright and database rights 2023  
Ordnance Survey AC0000819234



**1:36,000  
31/08/2023**

<b>Polling District:</b>	<b>RV6 – Castle Rising (The Woottons Borough Ward)</b>
<b>Area of Polling Place:</b>	The Parish of Castle Rising
<b>Polling Station:</b>	Reading Room, The Old Hall, Castle Rising, KING'S LYNN, PE31 6AF
<b>Electorate:</b>	169
<b>Proposed Changes:</b>	None



**Borough Council of  
King's Lynn &  
West Norfolk**

**Tel. 01553 616200**

© Crown copyright and database rights 2023

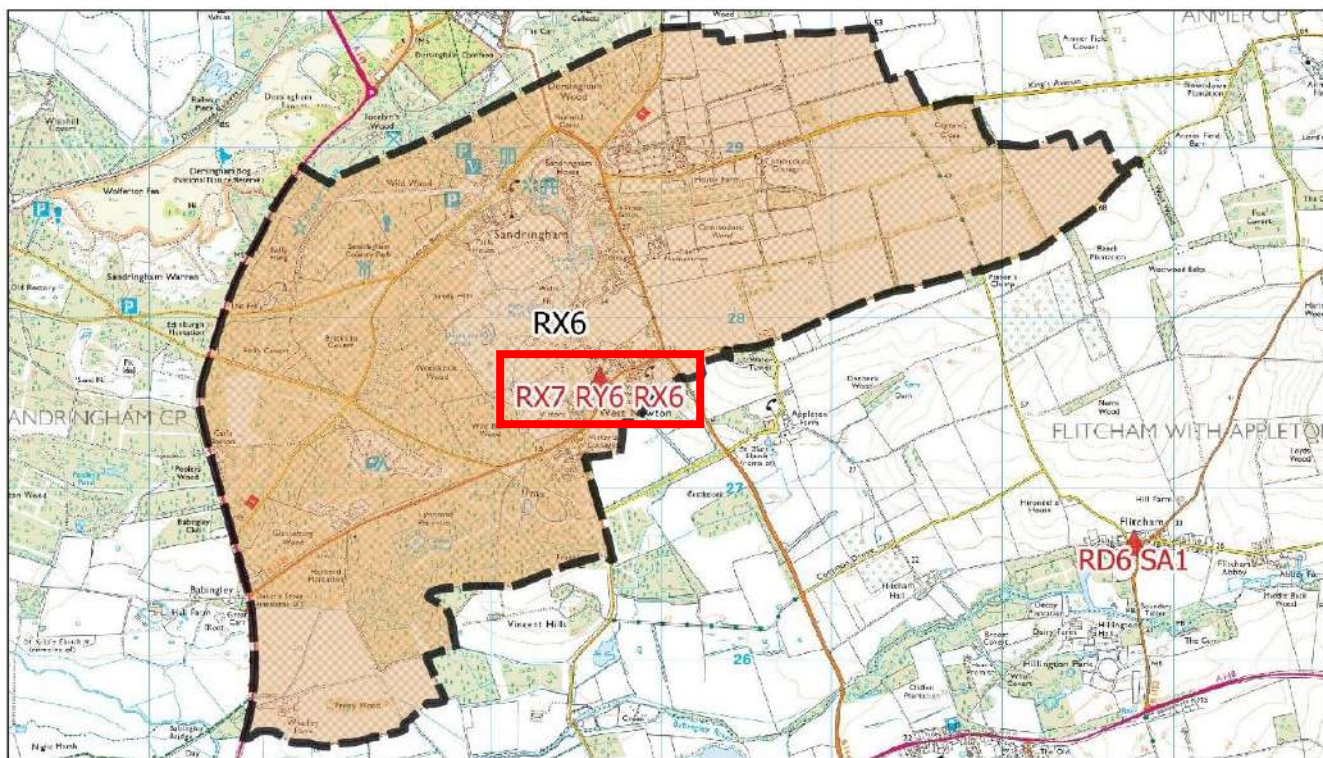
Ordnance Survey AC0000819234



**1:70,000  
31/08/2023**

<b>Polling District:</b>	<b>RW1 – North Wootton (The Woottons Borough Ward)</b>
<b>Area of Polling Place:</b>	The Parish of North Wootton
<b>Polling Station:</b>	North Wootton Village Hall, 46 Priory Lane, North Wootton, KING'S LYNN, PE30 3PT
<b>Electorate:</b>	1876
<b>Proposed Changes:</b>	None





**Borough Council of  
King's Lynn &  
West Norfolk**

**Tel. 01553 616200**

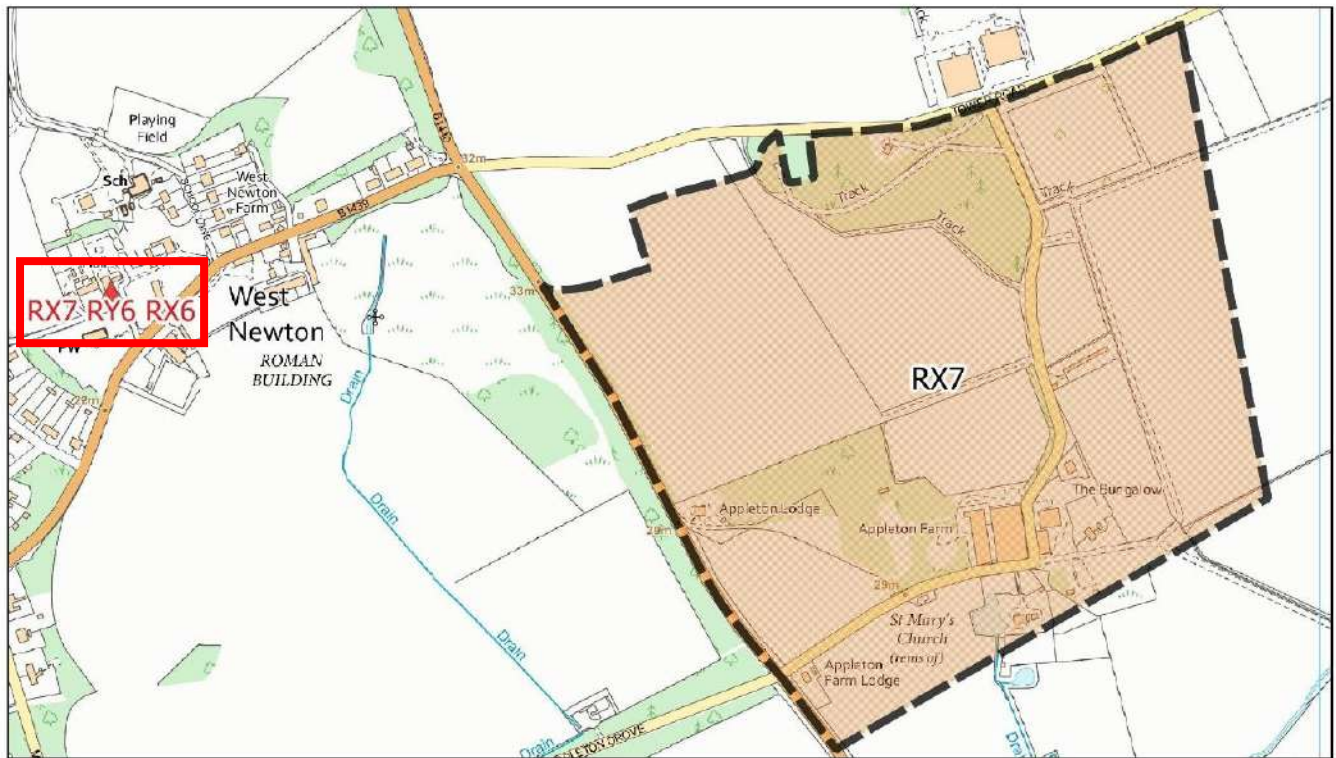
© Crown copyright and database rights 2023

Ordnance Survey AC0000819234



**1:39,000**  
**31/08/2023**

<b>Polling District:</b>	<b>RX6 – Sandringham (Dersingham Borough Ward)</b>
<b>Area of Polling Place:</b>	The Parish of Sandringham excluding the area known as Wolferton
<b>Polling Station:</b>	West Newton Village Hall, 3 Church Hill, West Newton, KING'S LYNN, PE31 6ER
<b>Electorate:</b>	231
<b>Proposed Changes:</b>	NONE



**Borough Council of  
King's Lynn &  
West Norfolk**

**Tel. 01553 616200**

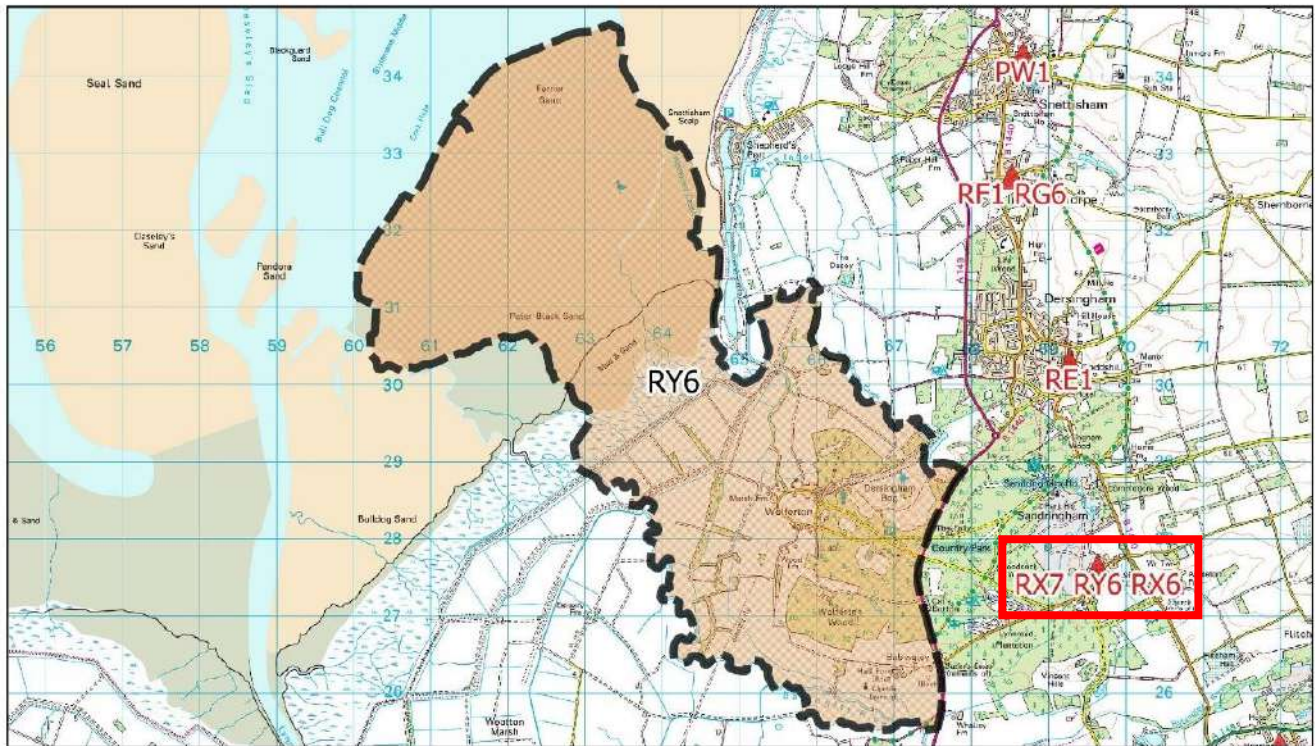
© Crown copyright and database rights 2023  
Ordnance Survey AC0000819234



**1:7,500  
31/08/2023**

<b>Polling District:</b>	<b>RX7 – Flitcham / Appleton</b> (Massingham with Castle Acre Borough Ward)
<b>Area of Polling Place:</b>	The Parish of Flitcham cum Appleton which is the area of Appleton Farm and that part of the Parish of Sandringham containing its Polling Station
<b>Polling Station:</b>	West Newton Village Hall, 3 Church Hill, West Newton, KING'S LYNN, PE31 6ER
<b>Electorate:</b>	13
<b>Proposed Changes:</b>	None





**Borough Council of  
King's Lynn &  
West Norfolk**

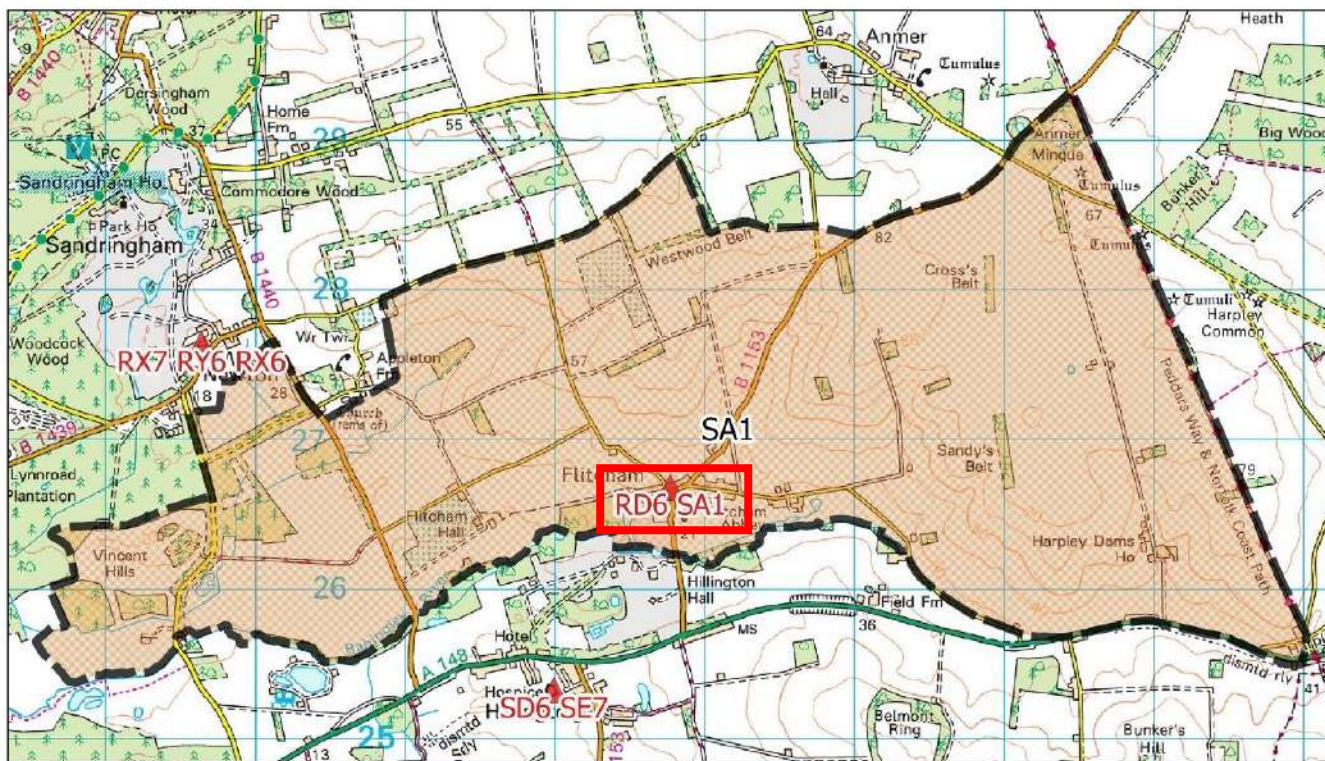
**Tel. 01553 616200**

© Crown copyright and database rights 2023  
Ordnance Survey AC0000819234



1:85,000  
31/08/2023

<b>Polling District:</b>	<b>RY6 – Wolferton (Dersingham Borough Ward)</b>
<b>Area of Polling Place:</b>	That part of the Parish of Sandringham known as Wolferton
<b>Polling Station:</b>	West Newton Village Hall, 3 Church Hill, West Newton, KING'S LYNN, PE31 6ER
<b>Electorate:</b>	83
<b>Proposed Changes:</b>	None



**Borough Council of  
King's Lynn &  
West Norfolk**

**Tel. 01553 616200**

© Crown copyright and database rights 2023

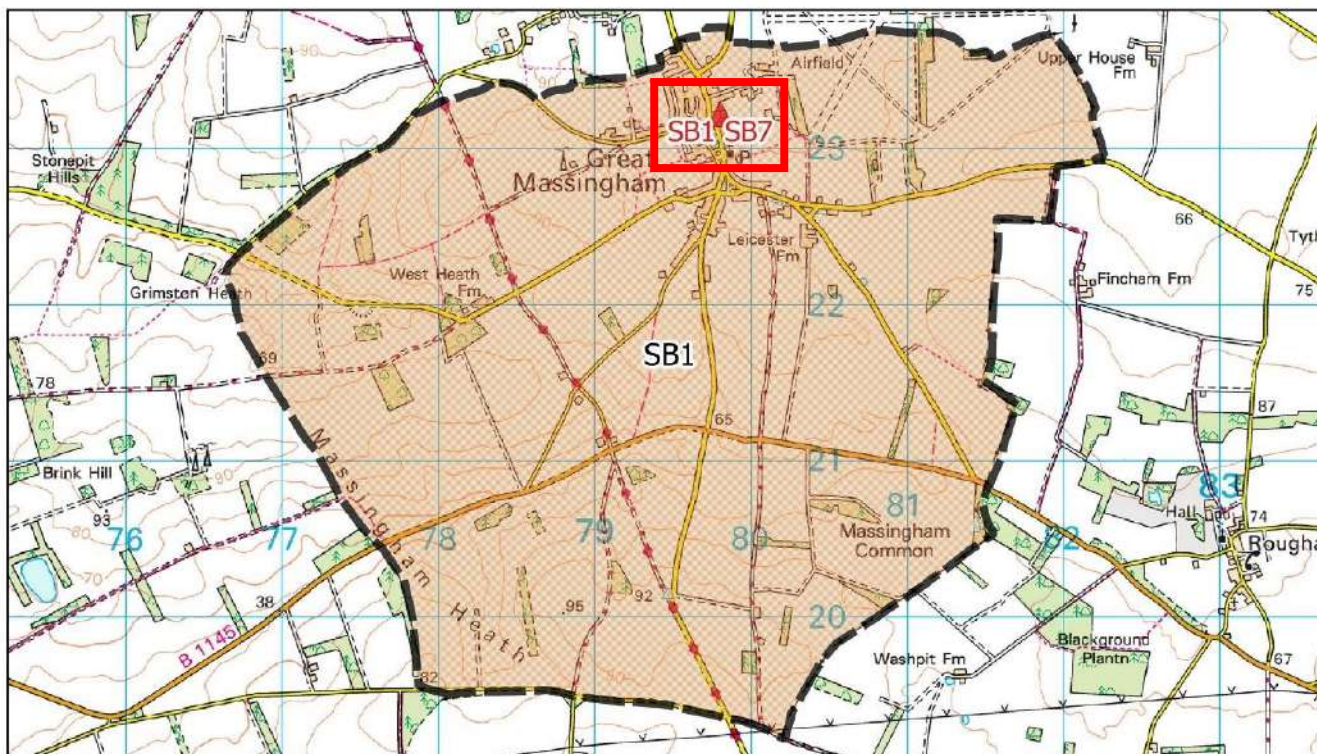
Ordnance Survey AC0000819234



**1:44,500**  
**31/08/2023**

<b>Polling District:</b>	<b>SA1 – Flitcham / Appleton</b> (Massingham With Castle Acre Borough Ward)
<b>Area of Polling Place:</b>	The Parish of Flitcham cum Appleton which is not the area of Appleton Farm
<b>Polling Station:</b>	Flitcham Community Centre, Church Road, Flitcham, KING'S LYNN, PE31 6BU
<b>Electorate:</b>	139
<b>Proposed Changes:</b>	None





**Borough Council of  
King's Lynn &  
West Norfolk**

**Tel. 01553 616200**

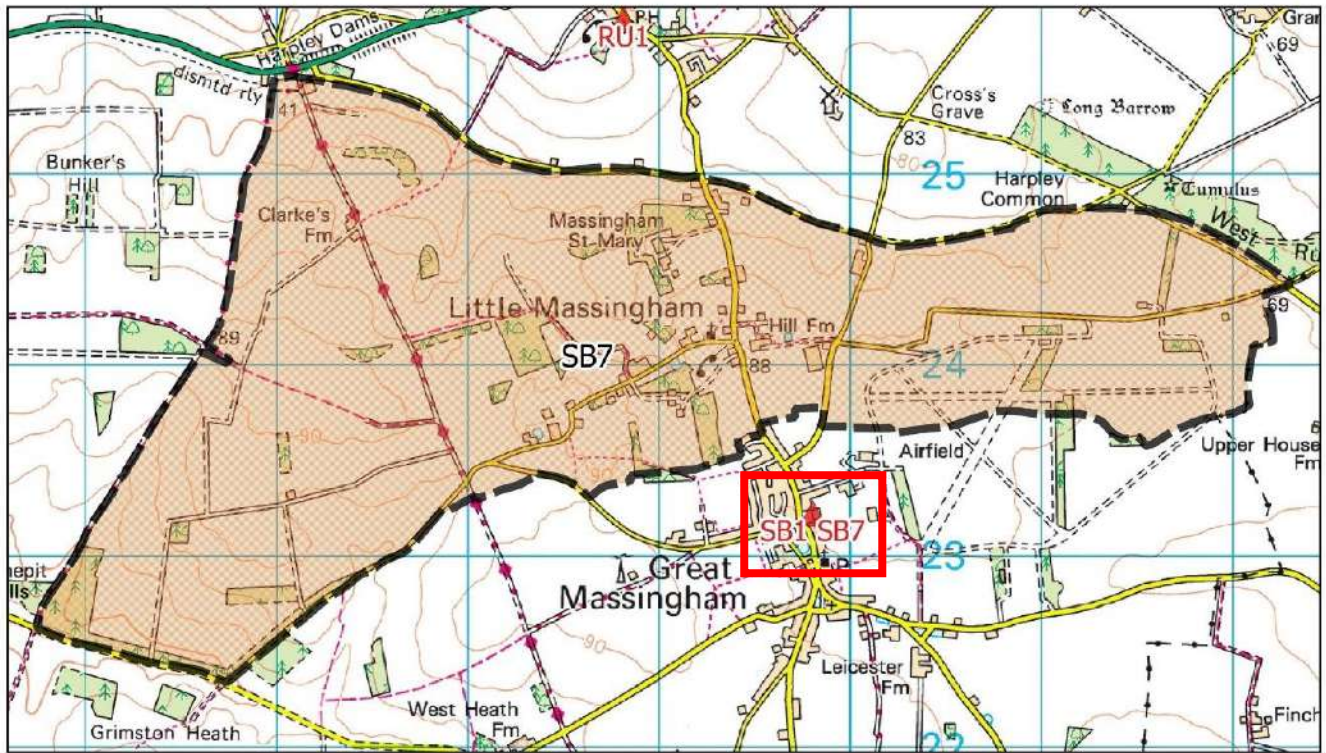
© Crown copyright and database rights 2023

Ordnance Survey AC0000819234



**1:42,300**  
**31/08/2023**

<b>Polling District:</b>	<b>SB1 – Great Massingham</b> (Massingham With Castle Acre Borough Ward)
<b>Area of Polling Place:</b>	The Parish of Great Massingham
<b>Polling Station:</b>	Great Massingham Village Hall, Station Road, Great Massingham, KING'S LYNN, PE32 2HU
<b>Electorate:</b>	770
<b>Proposed Changes:</b>	None



**Borough Council of  
King's Lynn &  
West Norfolk**

**Tel. 01553 616200**

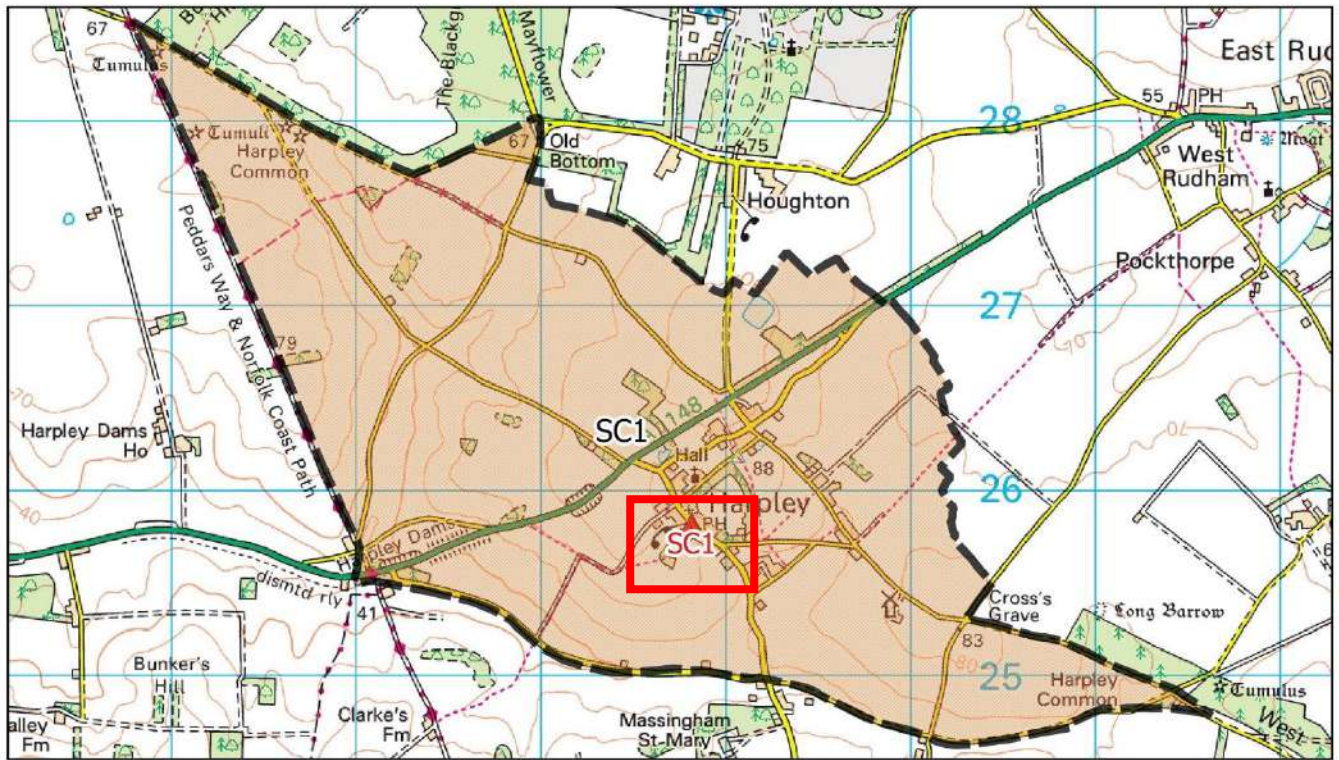
© Crown copyright and database rights 2023  
Ordnance Survey AC0000819234



1:34,500  
31/08/2023

<b>Polling District:</b>	<b>SB7 – Little Massingham (Massingham With Castle Acre Borough Ward)</b>
<b>Area of Polling Place:</b>	The Parish of Little Massingham and that part of the Parish of Great Massingham containing its Polling Station
<b>Polling Station:</b>	Great Massingham Village Hall, Station Road, Great Massingham, KING'S LYNN, PE32 2HU
<b>Electorate:</b>	84
<b>Proposed Changes:</b>	None





**Borough Council of  
King's Lynn &  
West Norfolk**

**Tel. 01553 616200**

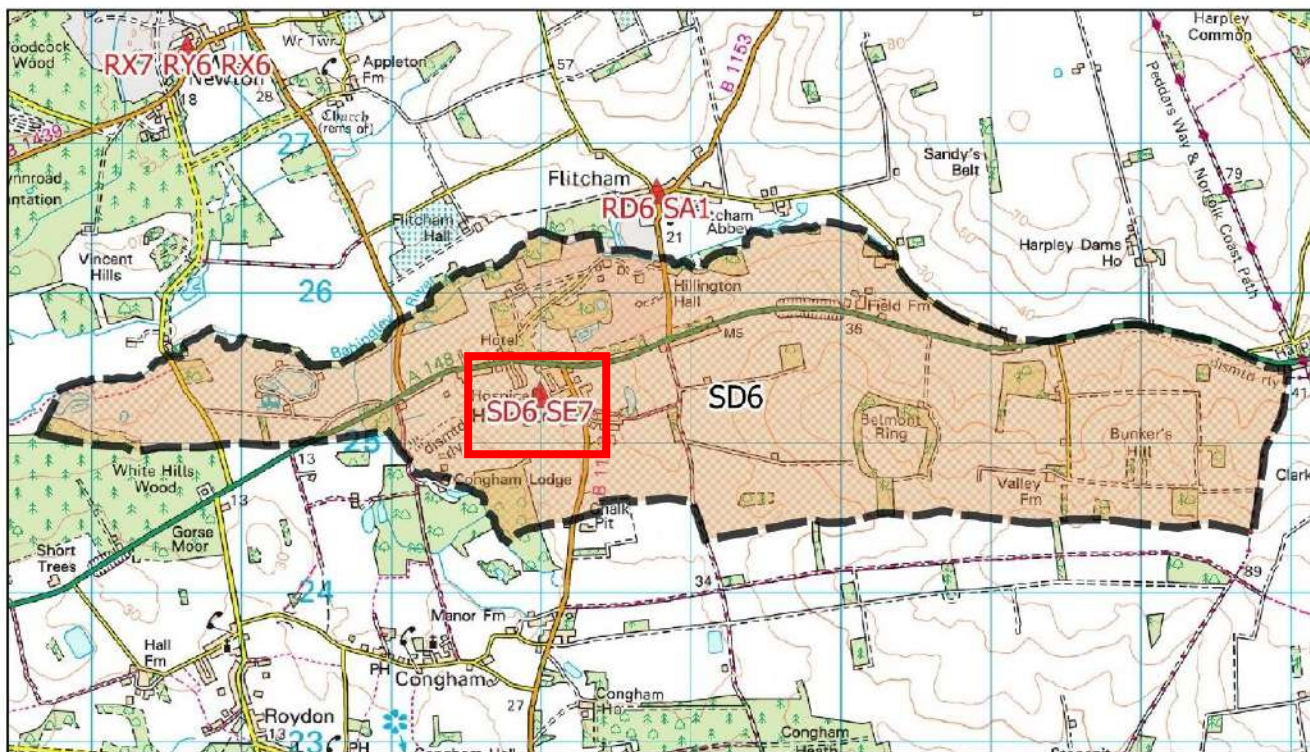
© Crown copyright and database rights 2023

Ordnance Survey AC0000819234



**1:36,000  
31/08/2023**

<b>Polling District:</b>	<b>SC1 – Harpley (Massingham With Castle Acre Borough Ward)</b>
<b>Area of Polling Place:</b>	The Parish of Harpley
<b>Polling Station:</b>	Harpley Village Hall, School Road, Harpley, KING'S LYNN, PE31 8RF
<b>Electorate:</b>	253
<b>Proposed Changes:</b>	None



**Borough Council of  
King's Lynn &  
West Norfolk**

**Tel. 01553 616200**

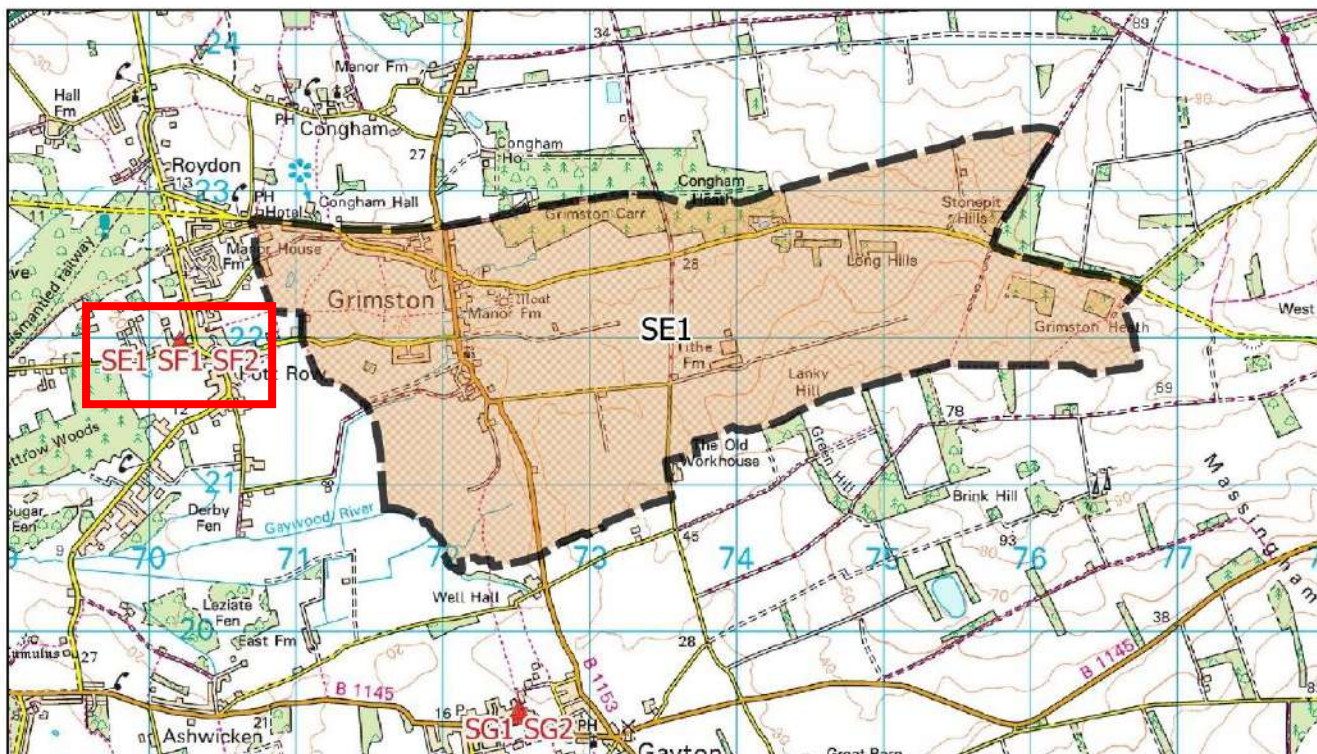
© Crown copyright and database rights 2023  
Ordnance Survey AC0000819234



**1:44,000  
31/08/2023**

<b>Polling District:</b>	<b>SD6 – Hillington (Massingham With Castle Acre Borough Ward)</b>
<b>Area of Polling Place:</b>	The Parishes of Hillington and Congham
<b>Polling Station:</b>	The Norfolk Hospice, Tapping House, Wheatfields, Hillington, KING'S LYNN, PE31 6BH
<b>Electorate:</b>	248
<b>Proposed Changes:</b>	None





**Borough Council of  
King's Lynn &  
West Norfolk**

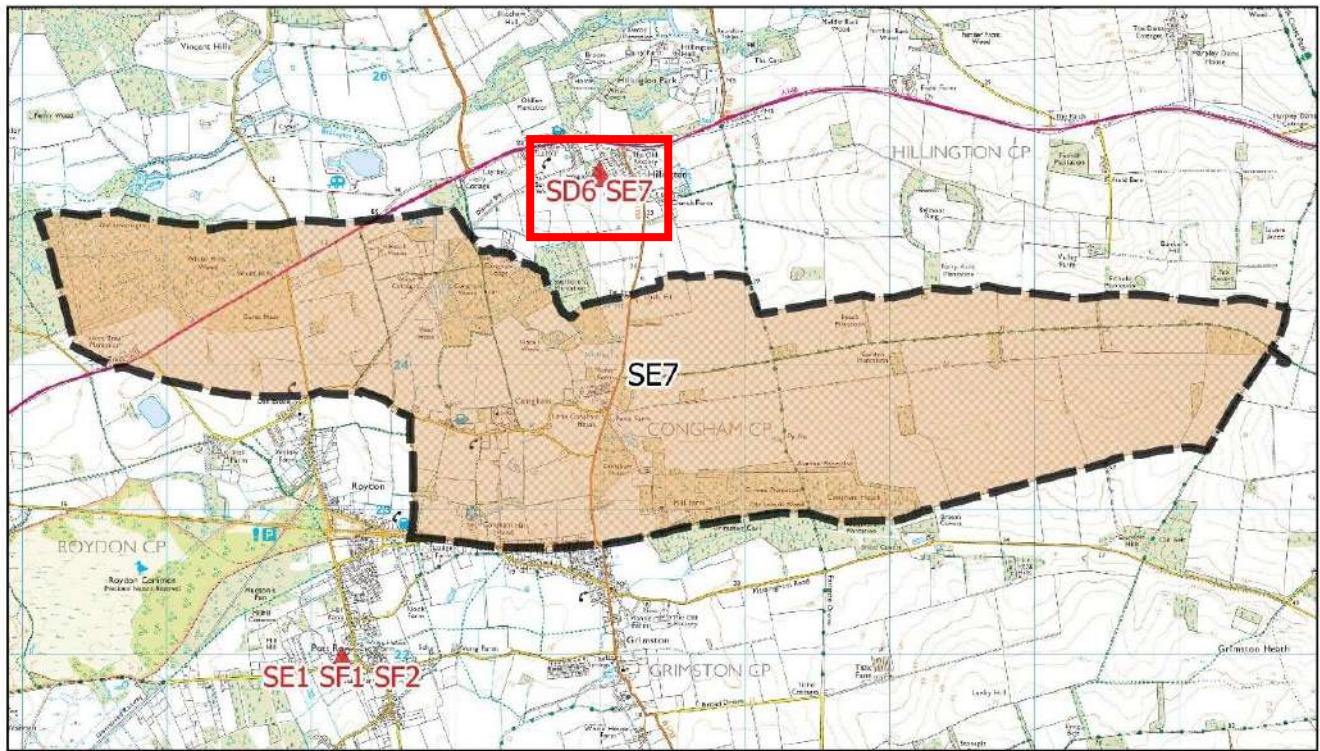
**Tel. 01553 616200**

© Crown copyright and database rights 2023  
Ordnance Survey AC0000819234



**1:45,000**  
**31/08/2023**

<b>Polling District:</b>	<b>SE1 – Grimston</b> (Gayton & Grimston Borough Ward)
<b>Area of Polling Place:</b>	The Parish of Grimston to the east of the vertical line drawn from the Lynn Road/Chequers Road junction, to Back Lane (east of Walnut Cottages), to Vong Lane (east of Vong Farm) and then to Watery Lane (east of sewage works), heading south until it meets the parish boundary, and that part of Pott Row containing its polling station
<b>Polling Station:</b>	Grimston Village Hall, Cliff-En-Howe-Road, Grimston, KING'S LYNN, PE32 1BY
<b>Electorate:</b>	690
<b>Proposed Changes:</b>	None



**Borough Council of  
King's Lynn &  
West Norfolk**

**Tel. 01553 616200**

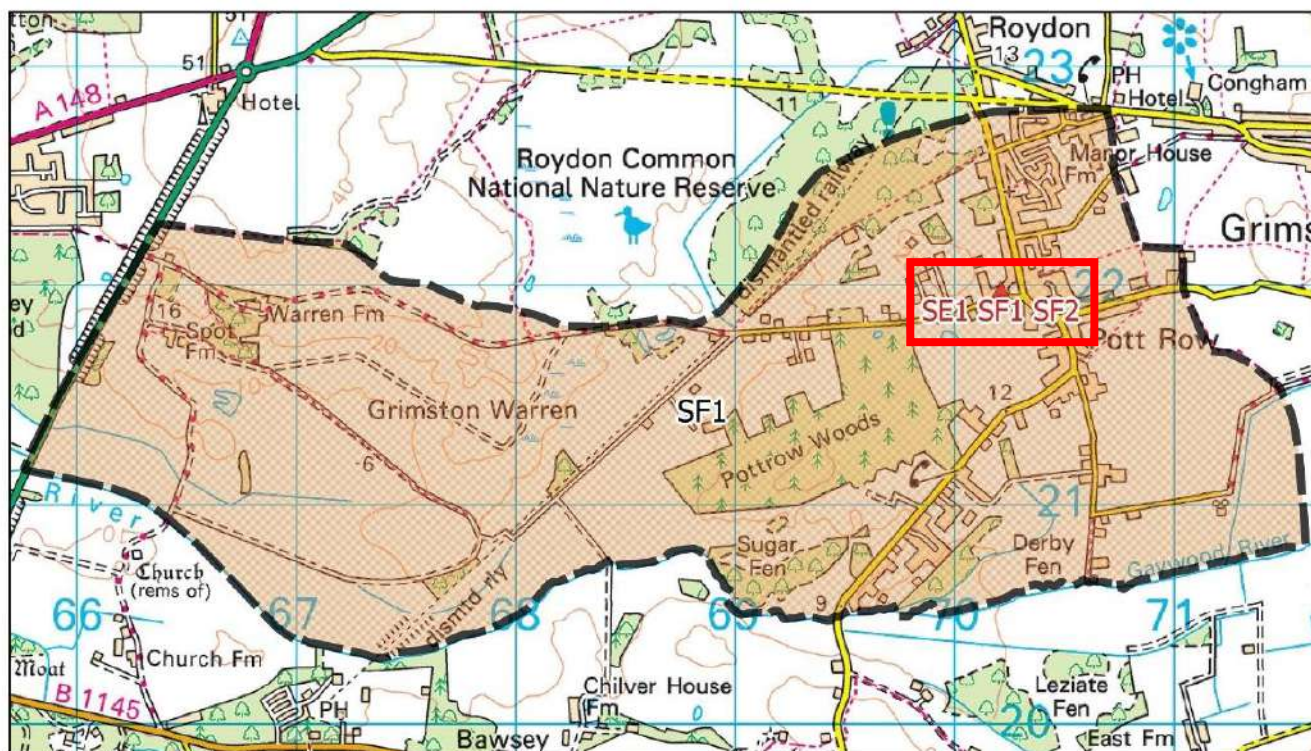
© Crown copyright and database rights 2023  
Ordnance Survey AC0000819234



**1:45,500  
31/08/2023**

<b>Polling District:</b>	<b>SE7 – Congham (Gayton &amp; Grimston Borough Ward)</b>
<b>Area of Polling Place:</b>	The Parishes of Hillington and Congham
<b>Polling Station:</b>	The Norfolk Hospice, Tapping House, Wheatfields, Hillington, KING'S LYNN, PE31 6BH
<b>Electorate:</b>	212
<b>Proposed Changes:</b>	None





**Borough Council of  
King's Lynn &  
West Norfolk**

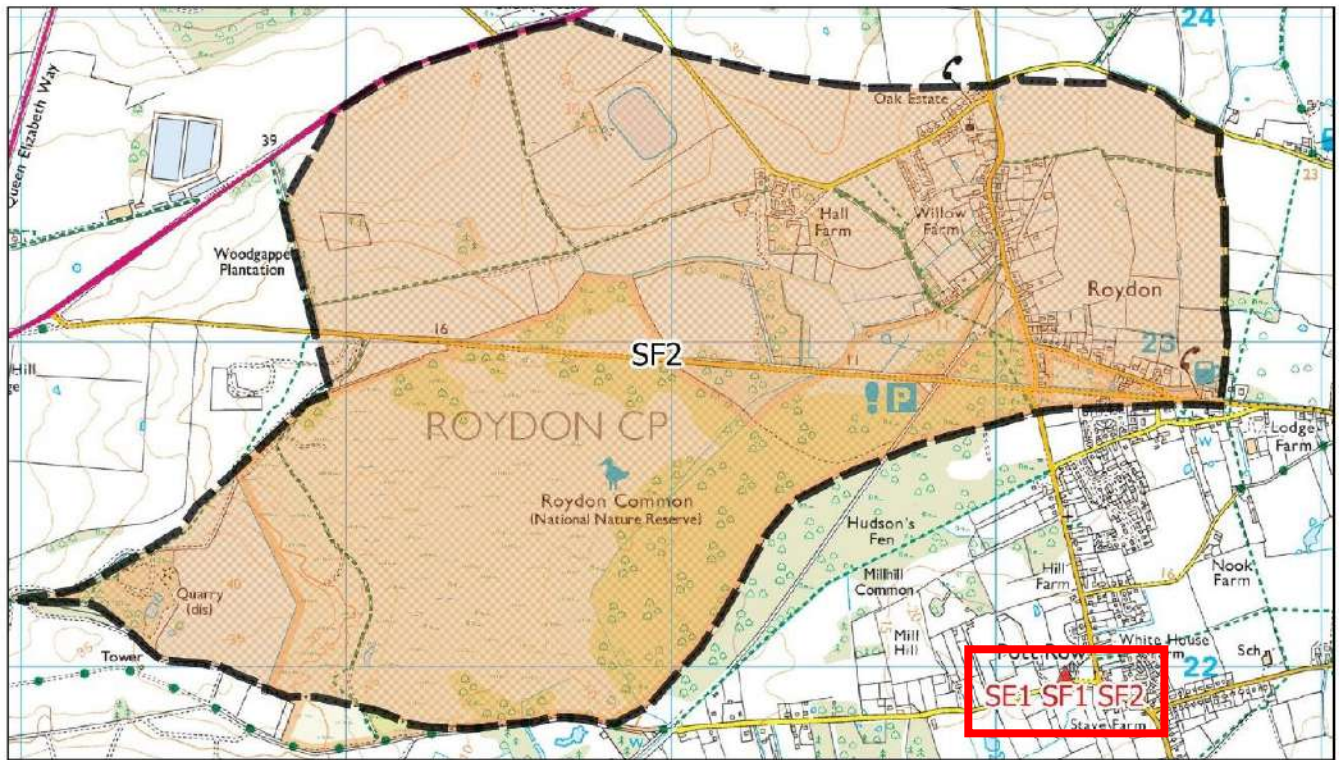
**Tel. 01553 616200**

© Crown copyright and database rights 2023  
Ordnance Survey AC0000819234



1:30,000  
31/08/2023

<b>Polling District:</b>	<b>SF1 – Pott Row</b> (Gayton & Grimston Borough Ward)
<b>Area of Polling Place:</b>	The Parish of Grimston to the west of the vertical line drawn from the Lynn Road/Chequers Road junction to Back Lane (east of Walnut Cottages), to Vong Lane (east of Vong Farm) and then to Watery Lane (east of sewage works), heading south until it meets the parish boundary
<b>Polling Station:</b>	Grimston Village Hall, Cliff-En-Howe-Road, Grimston, KING'S LYNN, PE32 1BY
<b>Electorate:</b>	948
<b>Proposed Changes:</b>	None



**Borough Council of  
King's Lynn &  
West Norfolk**

Tel. 01553 616200

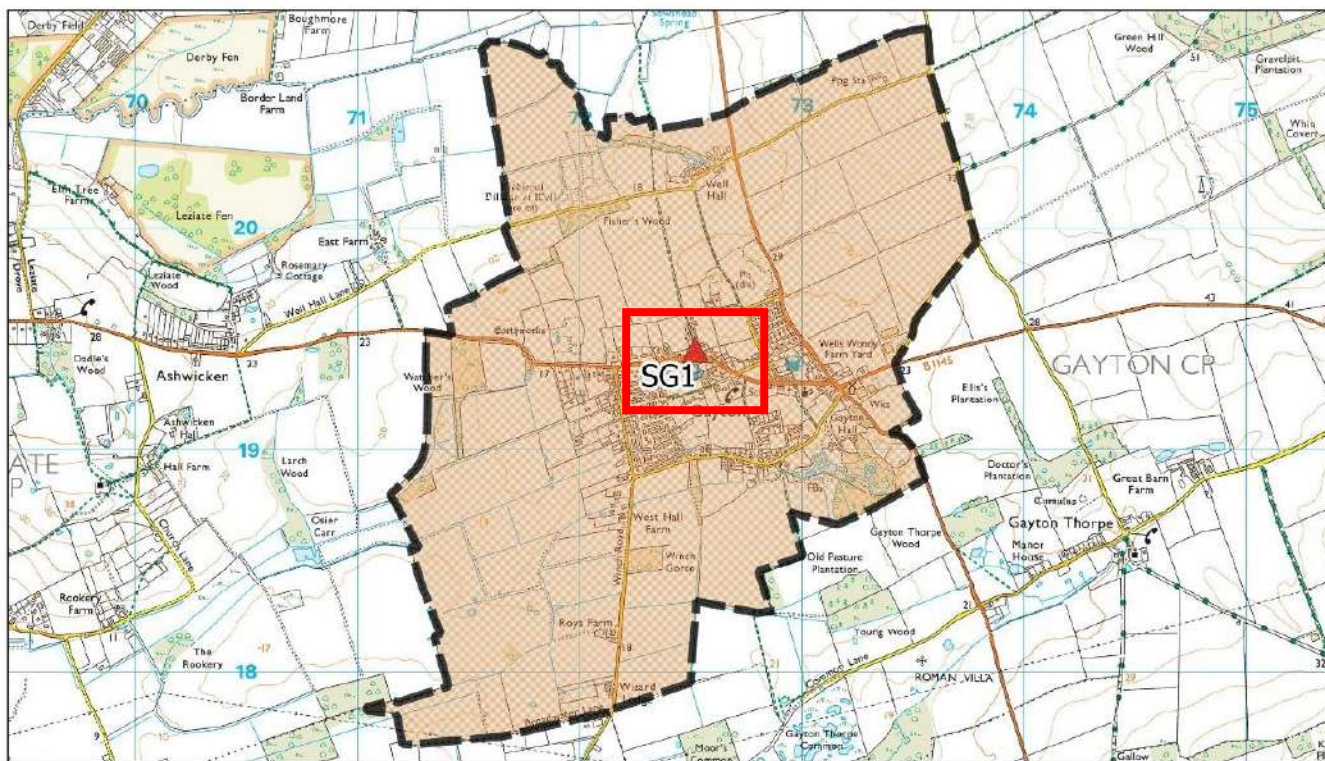
© Crown copyright and database rights 2023  
Ordnance Survey AC0000819234



1:20,500  
31/08/2023

<b>Polling District:</b>	<b>SF2 – Roydon (Gayton &amp; Grimston Borough Ward)</b>
<b>Area of Polling Place:</b>	The Parish of Roydon and that part of the Parish of Grimston (Pott Row) containing its Polling Station
<b>Polling Station:</b>	Grimston Village Hall, Cliff-En-Howe-Road, Grimston, KING'S LYNN, PE32 1BY
<b>Electorate:</b>	282
<b>Proposed Changes:</b>	None





**Borough Council of  
King's Lynn &  
West Norfolk**

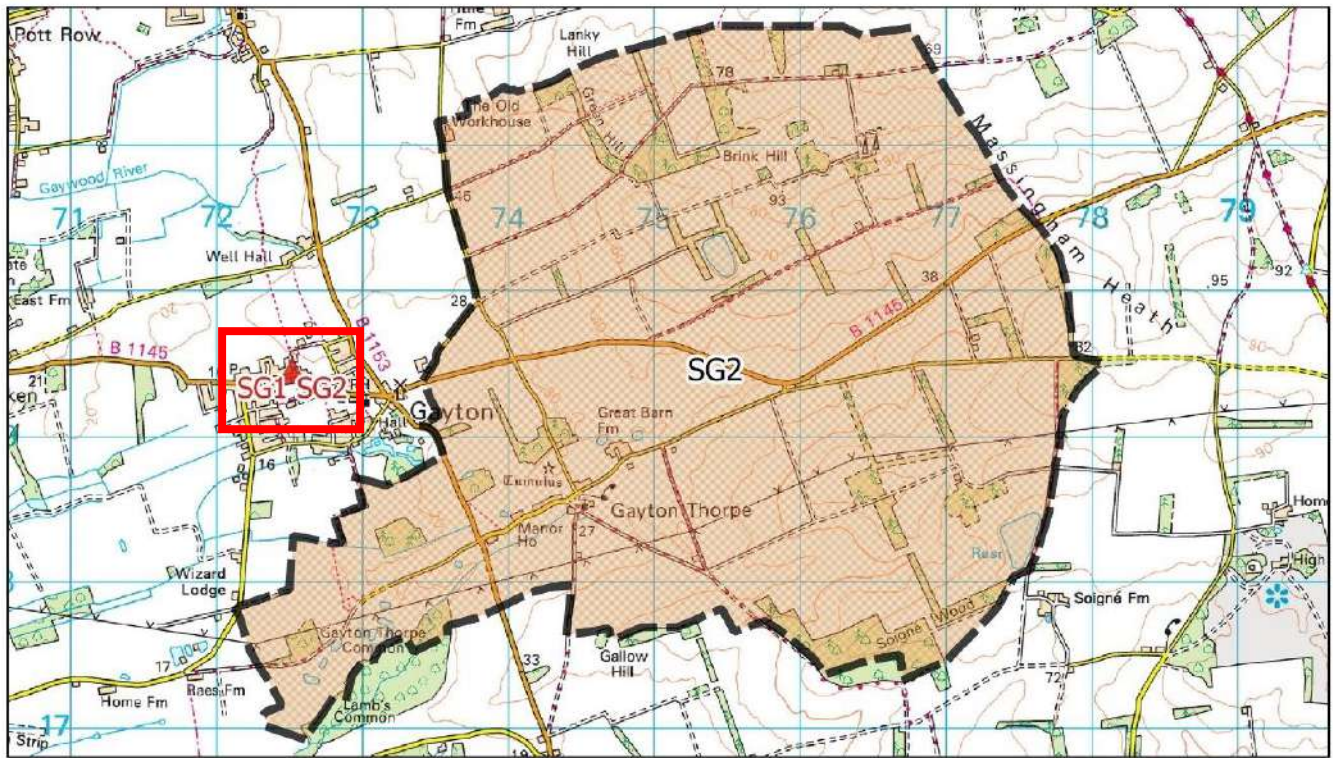
**Tel. 01553 616200**

© Crown copyright and database rights 2023  
Ordnance Survey AC0000819234



**1:30,000**  
**31/08/2023**

<b>Polling District:</b>	<b>SG1 – Gayton (Gayton Ward) (Gayton &amp; Grimston Borough Ward)</b>
<b>Area of Polling Place:</b>	The Gayton Parish Ward of Gayton Parish
<b>Polling Station:</b>	Gayton Jubilee Hall, Lynn Road, Gayton, KING'S LYNN, PE32 1PA
<b>Electorate:</b>	1194
<b>Proposed Changes:</b>	None



**Borough Council of  
King's Lynn &  
West Norfolk**

**Tel. 01553 616200**

© Crown copyright and database rights 2023  
Ordnance Survey AC0000819234

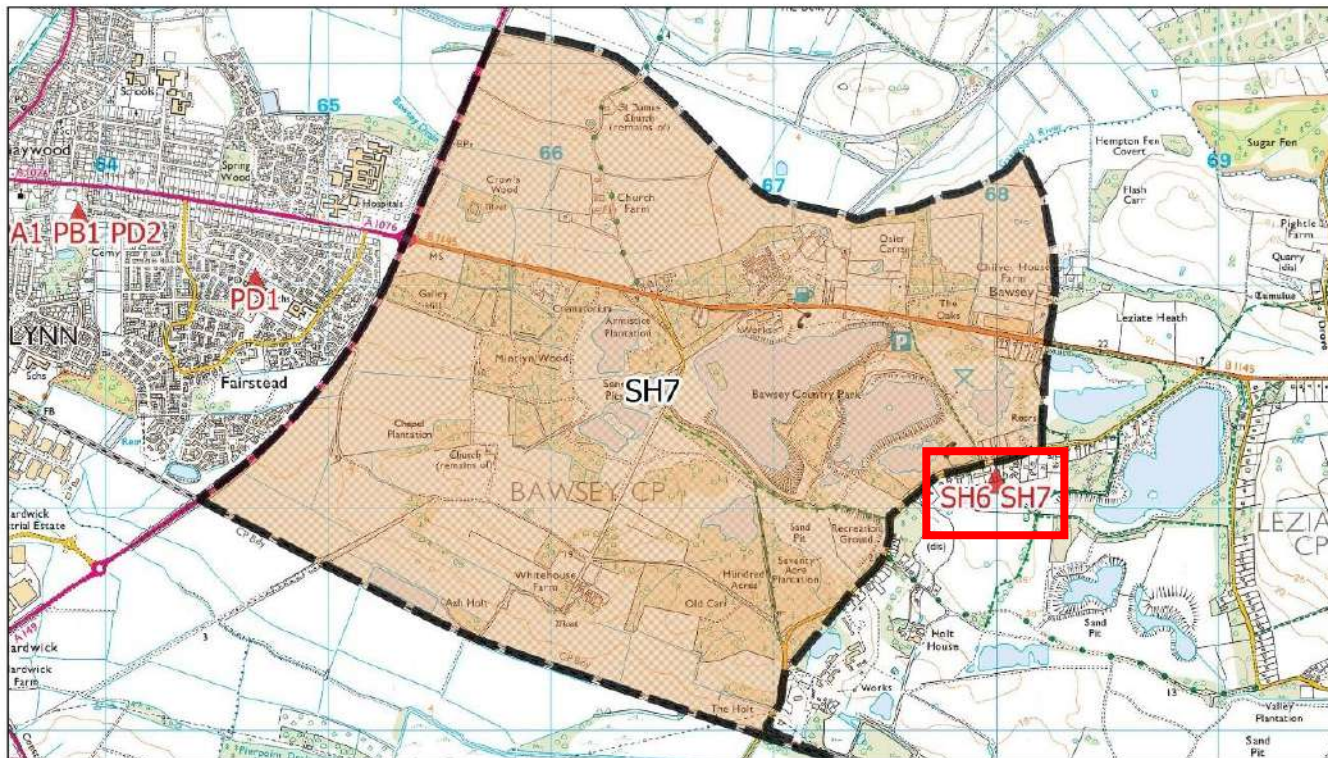


**1:45,500  
31/08/2023**

<b>Polling District:</b>	<b>SG2 – Gayton (Gayton Thorpe Ward) (Gayton &amp; Grimston Borough Ward)</b>
<b>Area of Polling Place:</b>	The Gayton Thorpe Parish Ward of Gayton Parish and that part of the Parish of Gayton (Gayton Ward) containing its Polling Station
<b>Polling Station:</b>	Gayton Jubilee Hall, Lynn Road, Gayton, KING'S LYNN, PE32 1PA
<b>Electorate:</b>	70
<b>Proposed Changes:</b>	None







**Borough Council of  
King's Lynn &  
West Norfolk**

**Tel. 01553 616200**

© Crown copyright and database rights 2023

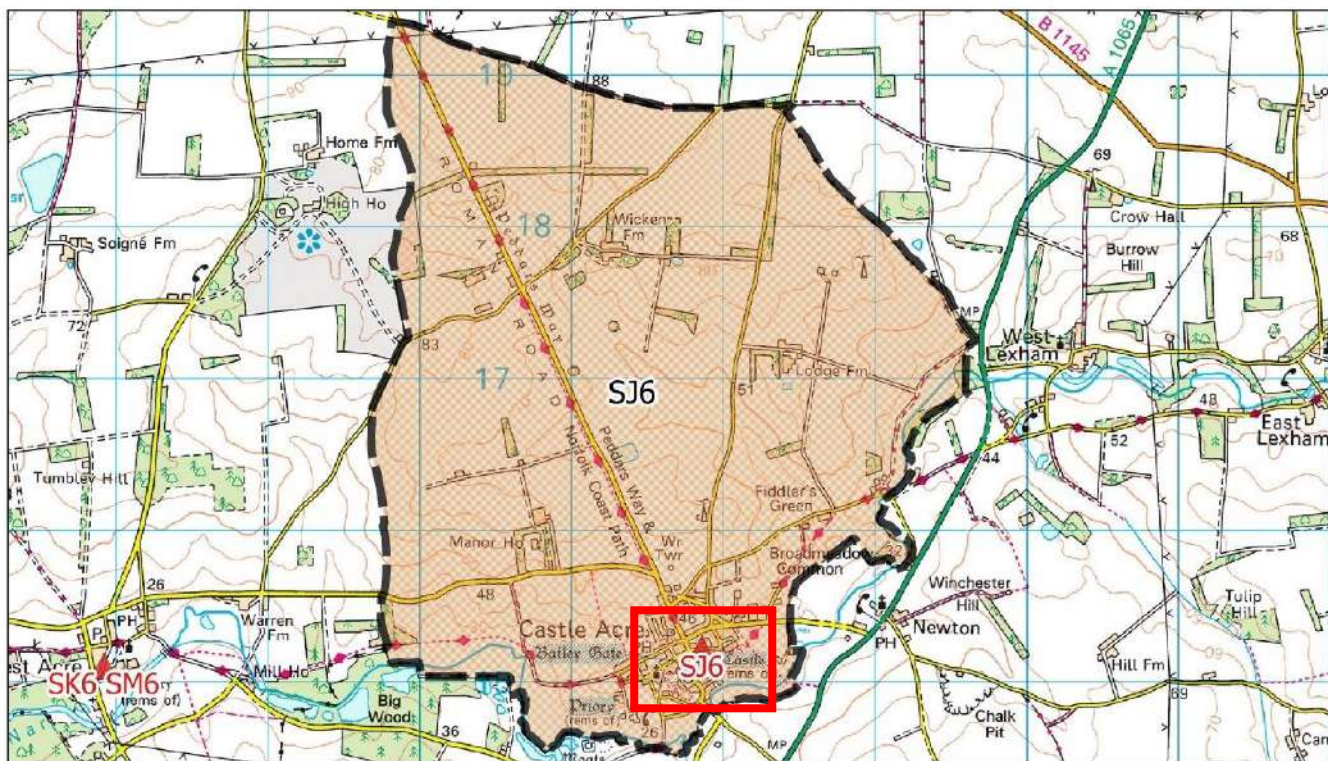
Ordnance Survey AC0000819234



**1:30,000**  
**31/08/2023**

<b>Polling District:</b>	<b>SH7 – Bawsey (Gayton &amp; Grimston Borough Ward)</b>
<b>Area of Polling Place:</b>	The Parish of Bawsey and that part of the Parish of Leziate containing its Polling Station
<b>Polling Station:</b>	Leziate, Ashwicken & Bawsey Village Hall, Brow of the Hill, Leziate, KING'S LYNN, PE32 1EN
<b>Electorate:</b>	164
<b>Proposed Changes:</b>	None





**Borough Council of  
King's Lynn &  
West Norfolk**

**Tel. 01553 616200**

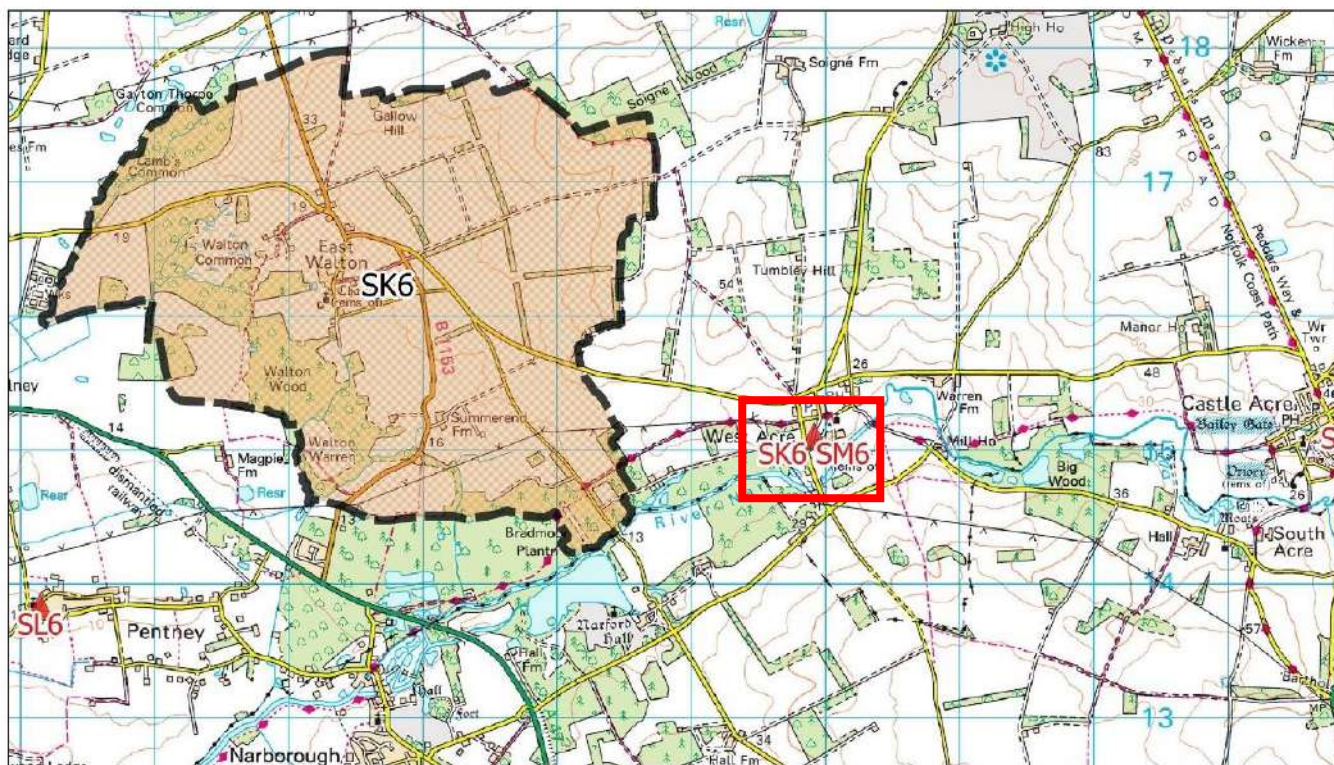
© Crown copyright and database rights 2023

Ordnance Survey AC0000819234



**1:44,000  
31/08/2023**

<b>Polling District:</b>	<b>SJ6 – Castle Acre (Massingham With Castle Acre Borough Ward)</b>
<b>Area of Polling Place:</b>	The Parish of Castle Acre
<b>Polling Station:</b>	Castle Acre Village Hall, Pye's Lane, Castle Acre, KING'S LYNN, PE32 2XB
<b>Electorate:</b>	700
<b>Proposed Changes:</b>	None



**Borough Council of  
King's Lynn &  
West Norfolk**

**Tel. 01553 616200**

© Crown copyright and database rights 2023

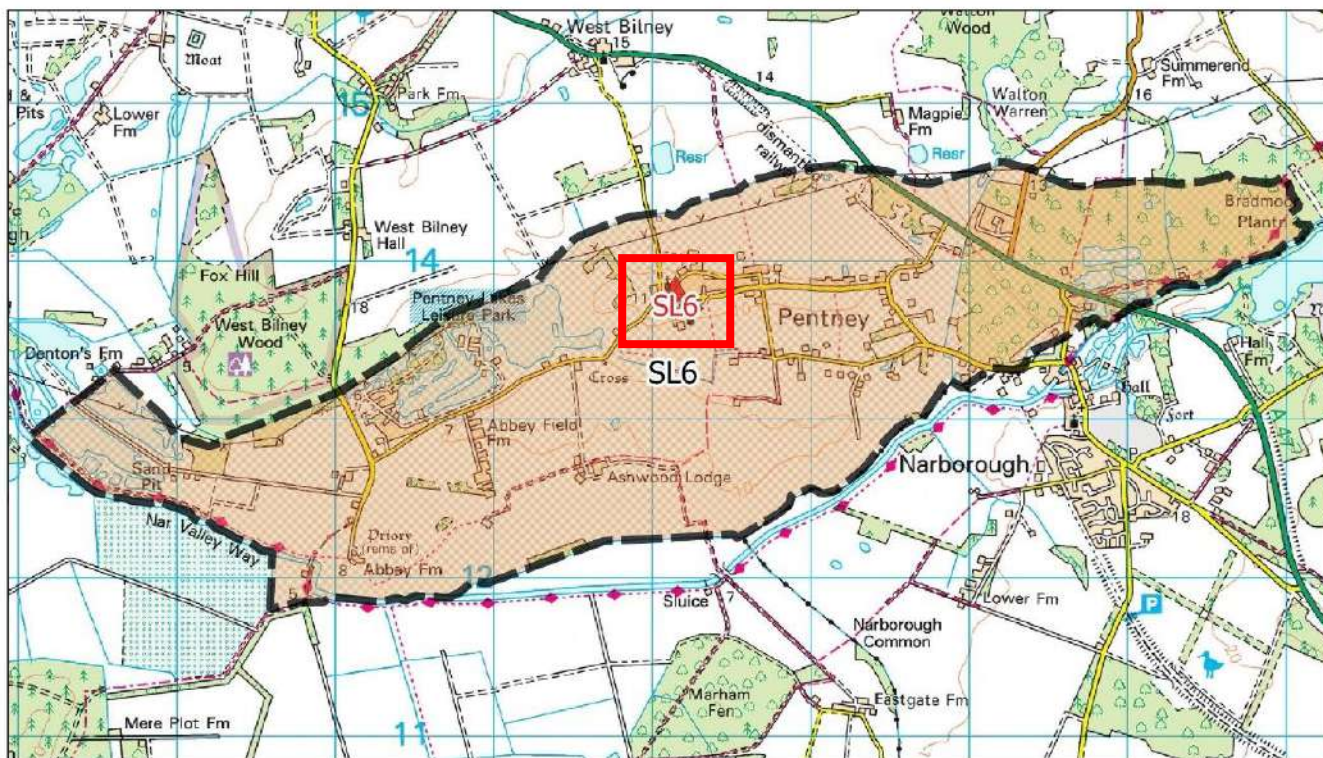
Ordnance Survey AC0000819234



**1:50,000  
31/08/2023**

<b>Polling District:</b>	<b>SK6 – East Walton</b> (Gayton & Grimston Borough Ward)
<b>Area of Polling Place:</b>	The Parish of East Walton and that part of the Parish of West Acre containing its Polling Station
<b>Polling Station:</b>	West Acre Village Hall, Sandy Lane, West Acre, KING'S LYNN, PE32 1TX
<b>Electorate:</b>	57
<b>Proposed Changes:</b>	None





**Borough Council of  
King's Lynn &  
West Norfolk**

**Tel. 01553 616200**

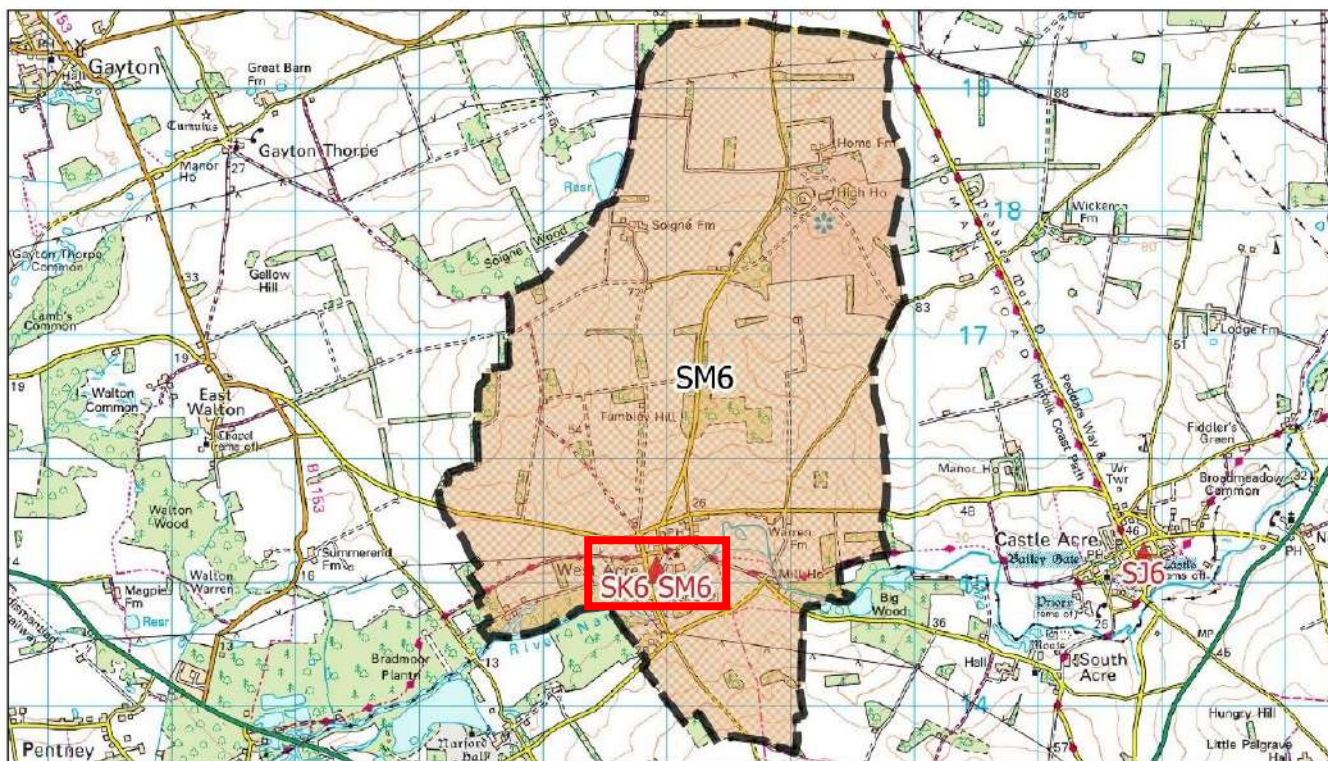
© Crown copyright and database rights 2023

Ordnance Survey AC0000819234



**1:42,000  
31/08/2023**

<b>Polling District:</b>	<b>SL6 – Pentney (Airfield Borough Ward)</b>
<b>Area of Polling Place:</b>	The Parish of Pentney
<b>Polling Station:</b>	Pentney Village Hall, Back Road, Pentney, KING'S LYNN, PE32 1JW
<b>Electorate:</b>	471
<b>Proposed Changes:</b>	None



**Borough Council of  
King's Lynn &  
West Norfolk**

**Tel. 01553 616200**

© Crown copyright and database rights 2023

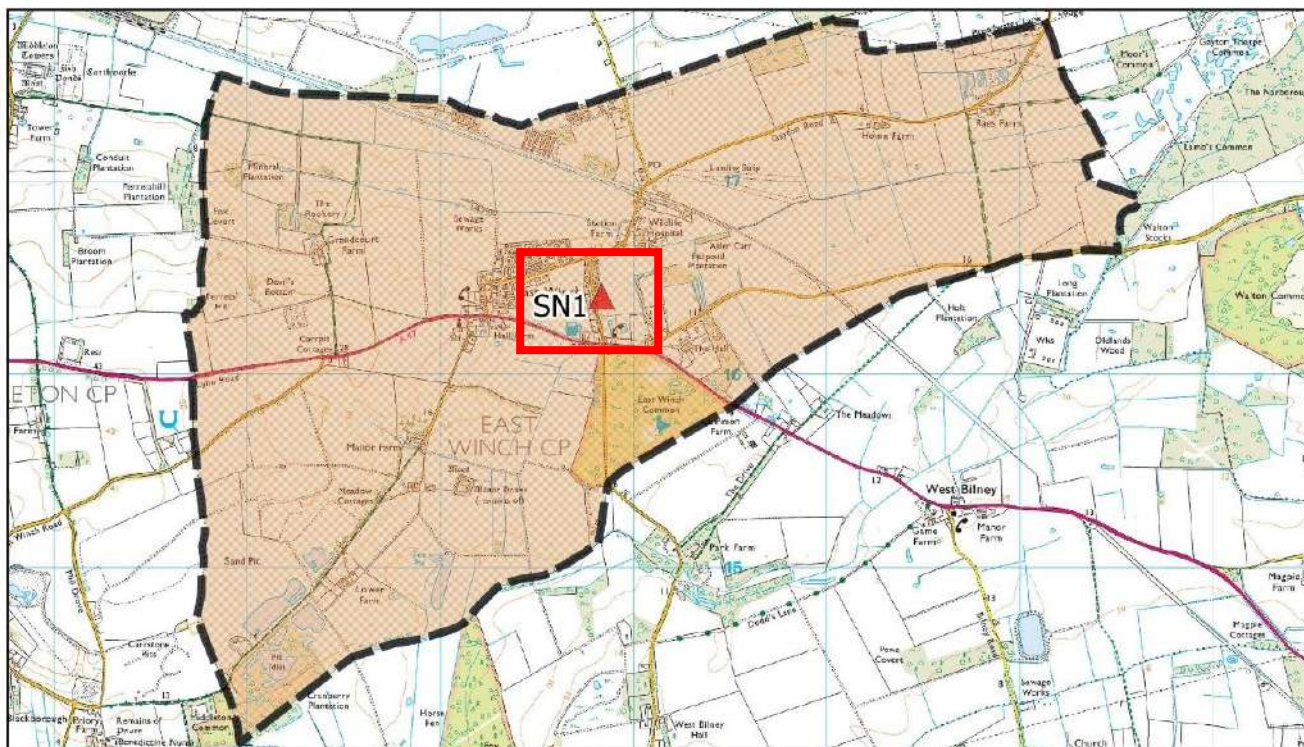
Ordnance Survey AC0000819234



**1:54,000  
31/08/2023**

<b>Polling District:</b>	<b>SM6 – West Acre (Massingham With Castle Acre Borough Ward)</b>
<b>Area of Polling Place:</b>	The Parish of West Acre
<b>Polling Station:</b>	West Acre Village Hall, Sandy Lane, West Acre, KING'S LYNN, PE32 1TX
<b>Electorate:</b>	160
<b>Proposed Changes:</b>	None





**Borough Council of  
King's Lynn &  
West Norfolk**

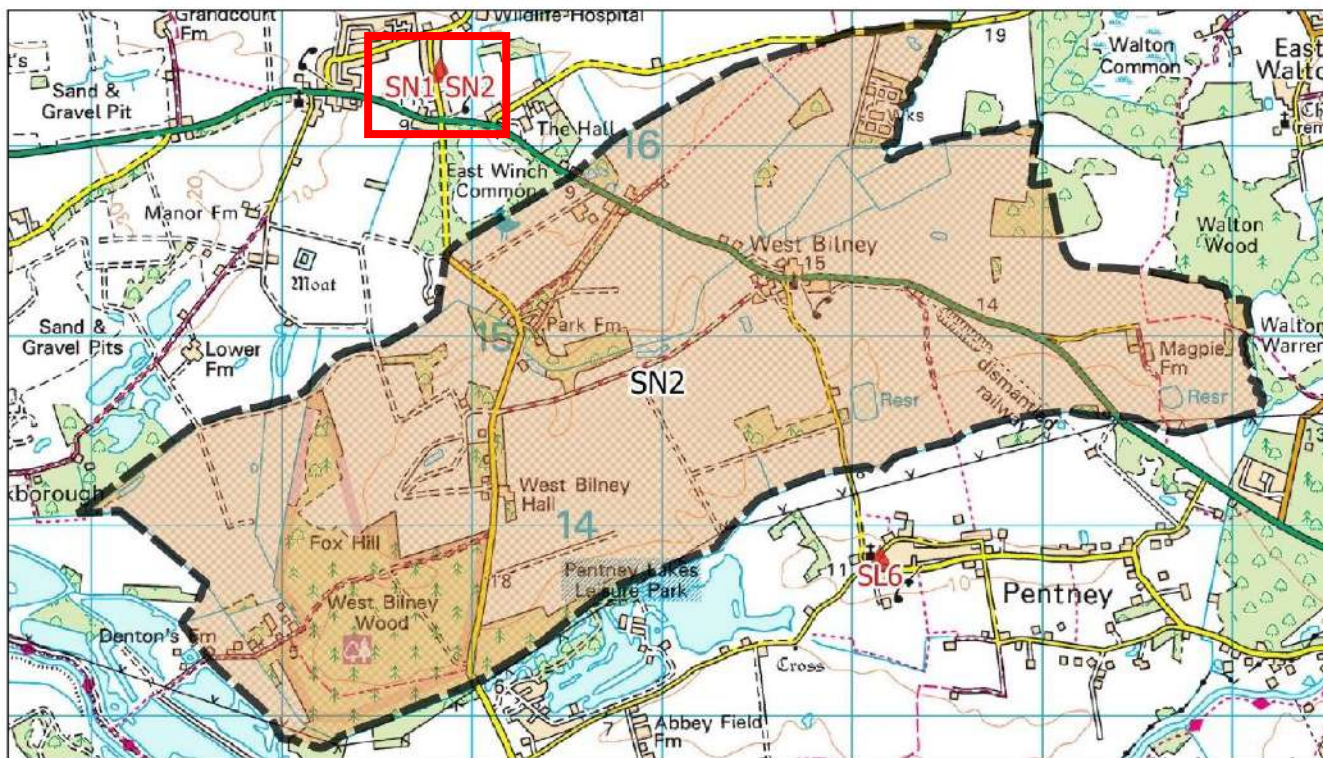
**Tel. 01553 616200**

© Crown copyright and database rights 2023  
Ordnance Survey AC0000819234



**1:34,000  
31/08/2023**

<b>Polling District:</b>	<b>SN1 – East Winch (East Winch Ward) (Gayton &amp; Grimston Borough Ward)</b>
<b>Area of Polling Place:</b>	The East Winch Parish Ward of East Winch Parish
<b>Polling Station:</b>	East Winch Village Hall, Station Road, East Winch, KING'S LYNN, PE32 1NR
<b>Electorate:</b>	585
<b>Proposed Changes:</b>	None



**Borough Council of  
King's Lynn &  
West Norfolk**

**Tel. 01553 616200**

© Crown copyright and database rights 2023

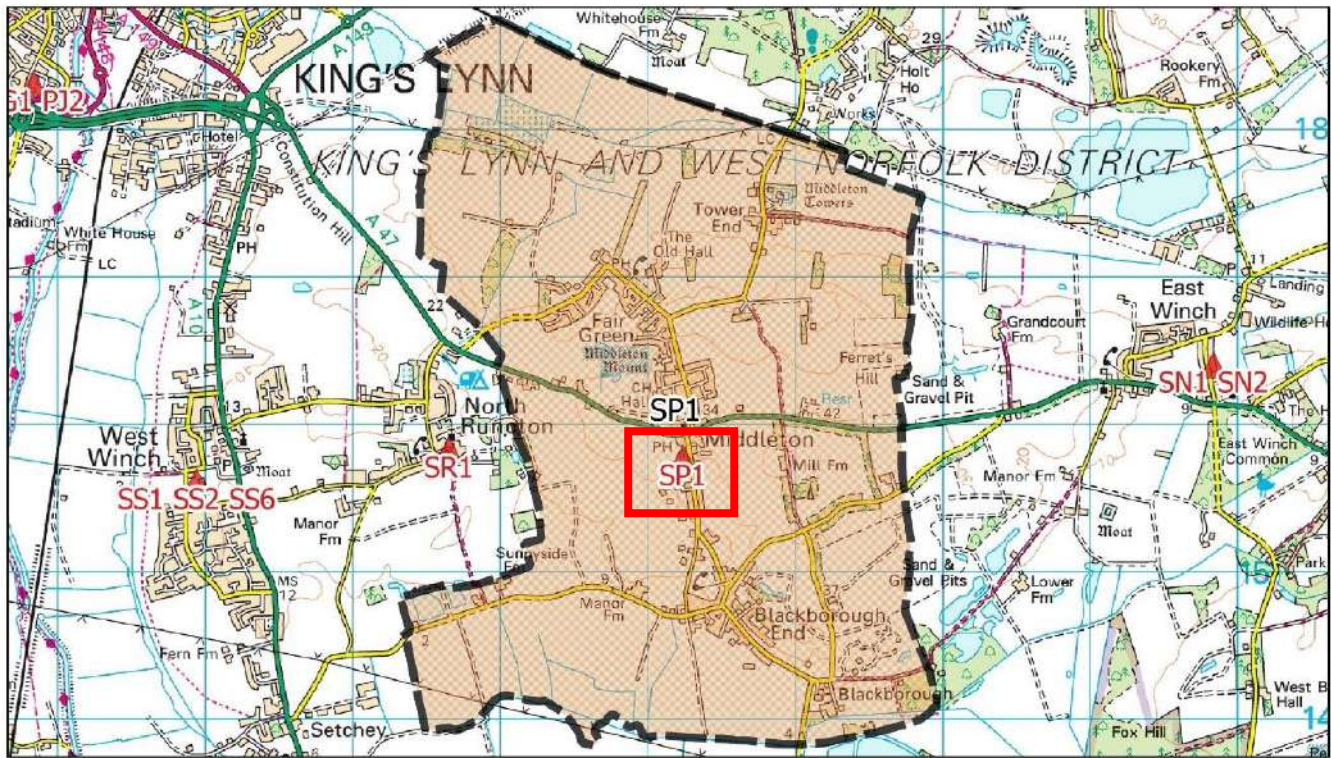
Ordnance Survey AC0000819234



**1:35,000  
31/08/2023**

<b>Polling District:</b>	<b>SN2 – East Winch (West Bilney Ward) (Gayton &amp; Grimston Borough Ward)</b>
<b>Area of Polling Place:</b>	The West Bilney Parish Ward of East Winch Parish and that part of East Winch (East Winch Parish Ward) containing its Polling Station
<b>Polling Station:</b>	East Winch Village Hall, Station Road, East Winch, KING'S LYNN, PE32 1NR
<b>Electorate:</b>	104
<b>Proposed Changes:</b>	None





Borough Council of  
**King's Lynn &  
West Norfolk**

Tel. 01553 616200

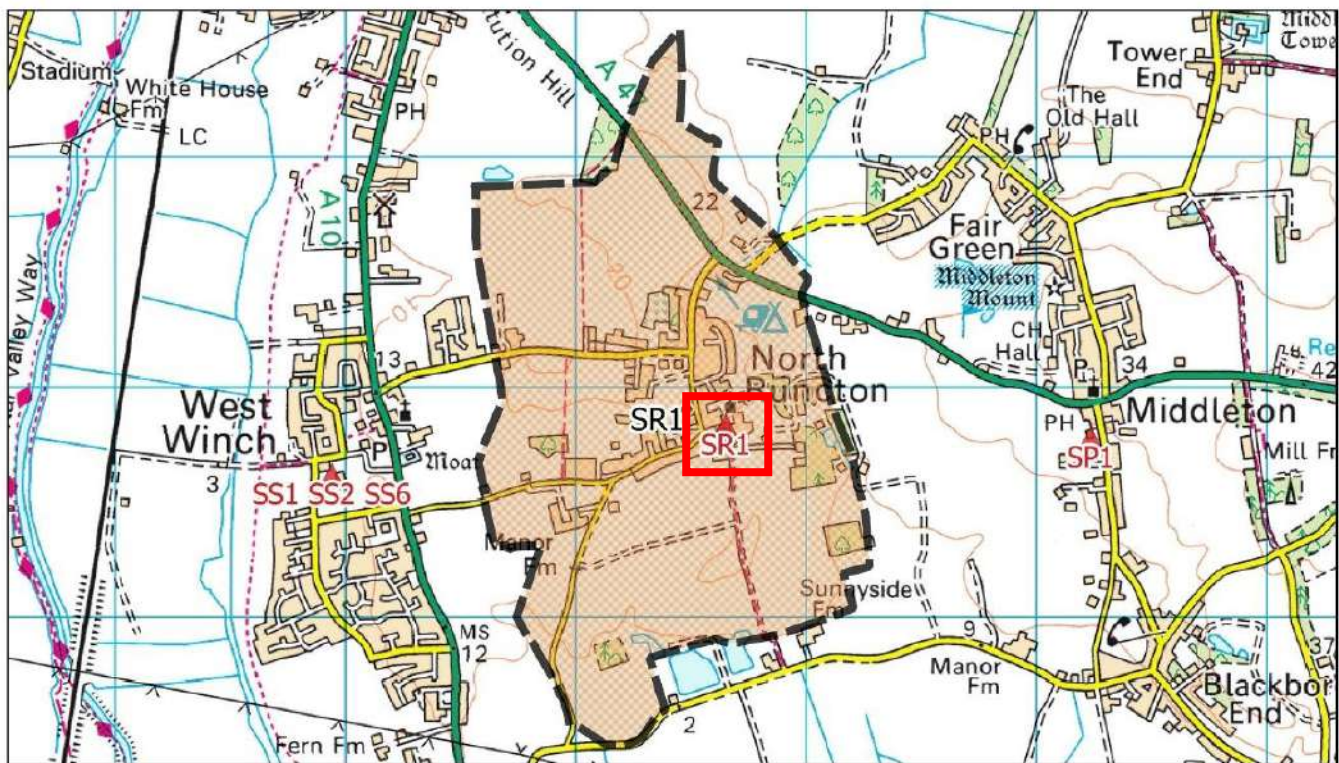
© Crown copyright and database rights 2023

Ordnance Survey AC0000819234



1:45,000  
31/08/2023

<b>Polling District:</b>	<b>SP1 – Middleton (West Winch Borough Ward)</b>
<b>Area of Polling Place:</b>	The Parish of Middleton
<b>Polling Station:</b>	Middleton Village Hall, School Road, Middleton, KING'S LYNN, PE32 1SA
<b>Electorate:</b>	1237
<b>Proposed Changes:</b>	None



**Borough Council of  
King's Lynn &  
West Norfolk**

**Tel. 01553 616200**

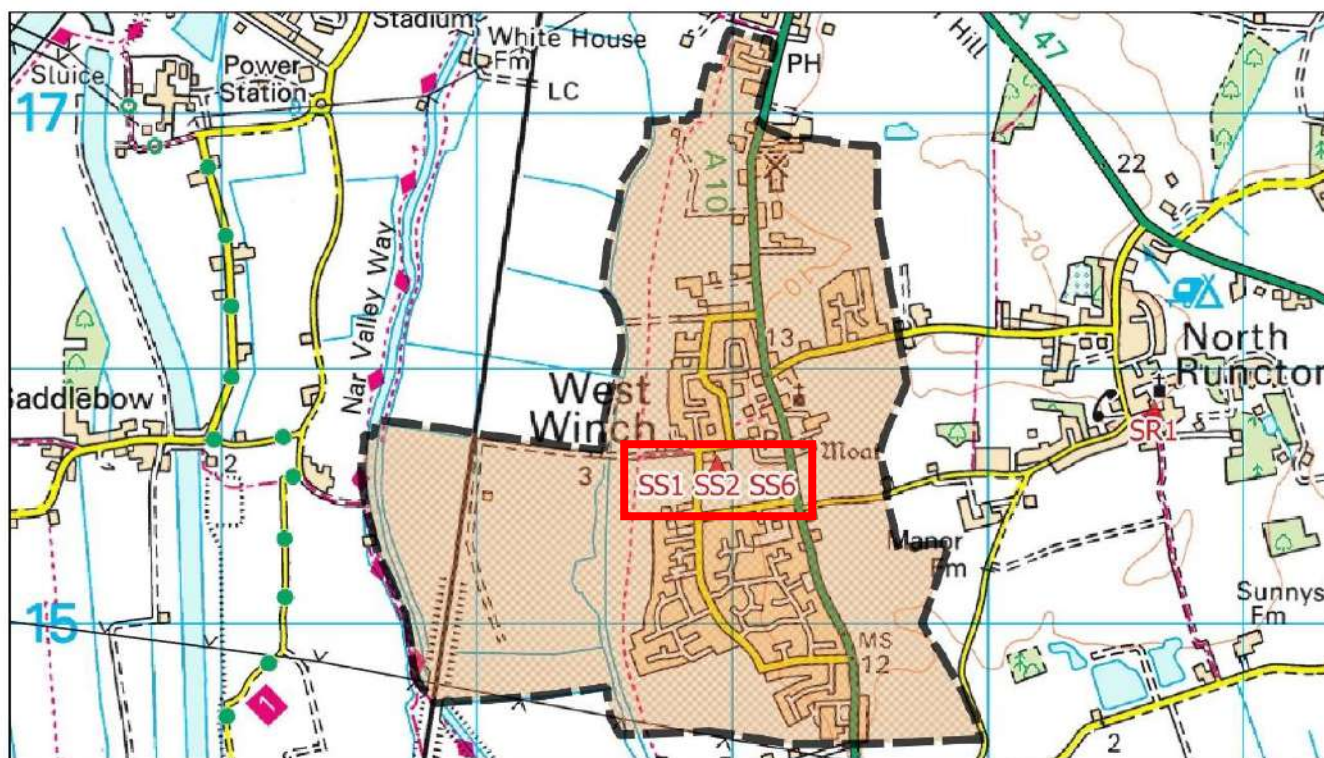
© Crown copyright and database rights 2023  
Ordnance Survey AC0000819234



**1:29,000  
31/08/2023**

<b>Polling District:</b>	<b>SR1 – North Runcton (North Runcton Ward) (West Winch Borough Ward)</b>
<b>Area of Polling Place:</b>	The North Runcton Parish Ward of North Runcton Parish
<b>Polling Station:</b>	The Village Meeting Place, The Green, North Runcton, KING'S LYNN, PE32 1SA
<b>Electorate:</b>	364
<b>Proposed Changes:</b>	None





**Borough Council of  
King's Lynn &  
West Norfolk**

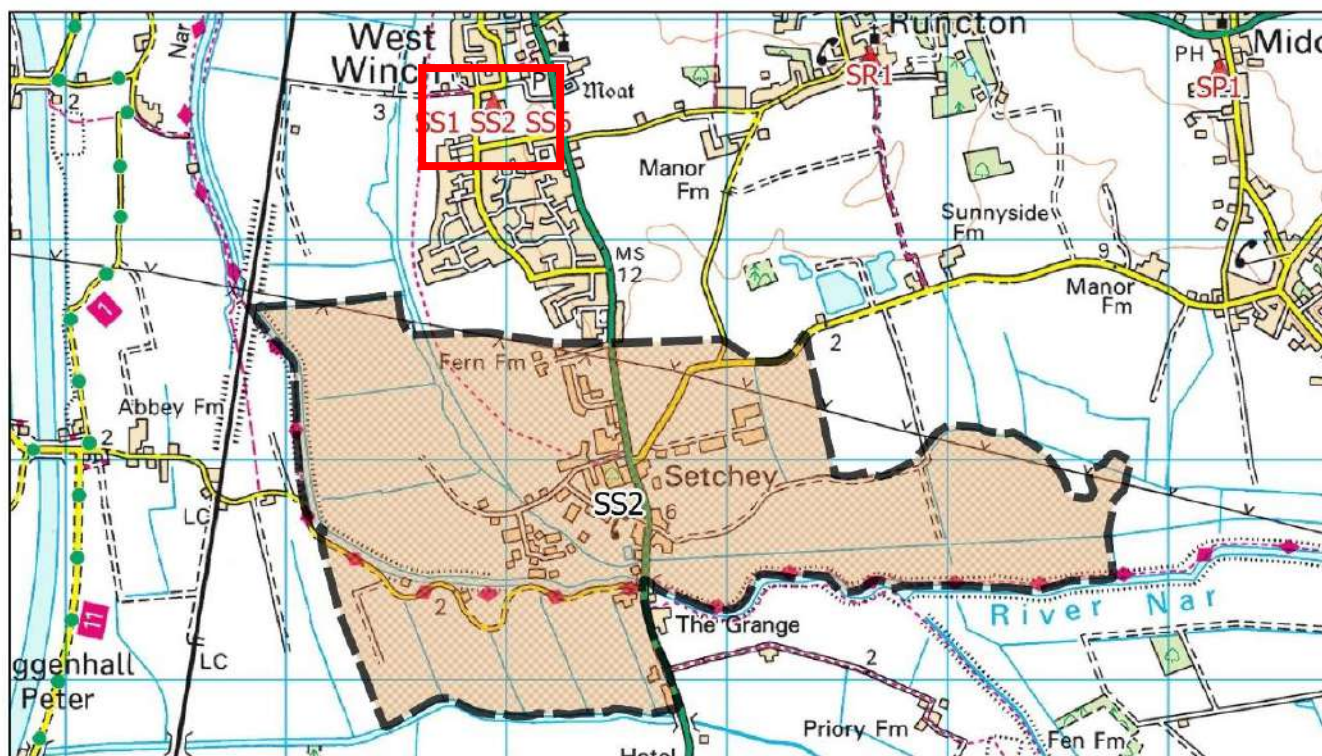
**Tel. 01553 616200**

© Crown copyright and database rights 2023  
Ordnance Survey AC0000819234



**1:26,000  
31/08/2023**

<b>Polling District:</b>	<b>SS1 – West Winch (West Winch Ward) (West Winch Borough Ward)</b>
<b>Area of Polling Place:</b>	The West Winch Parish Ward of West Winch Parish
<b>Polling Station:</b>	West Winch Village Hall, William Burt Centre, Watering Lane, West Winch, KING'S LYNN, PE33 0JY
<b>Electorate:</b>	2077
<b>Proposed Changes:</b>	None



Borough Council of  
**King's Lynn &  
West Norfolk**

Tel. 01553 616200

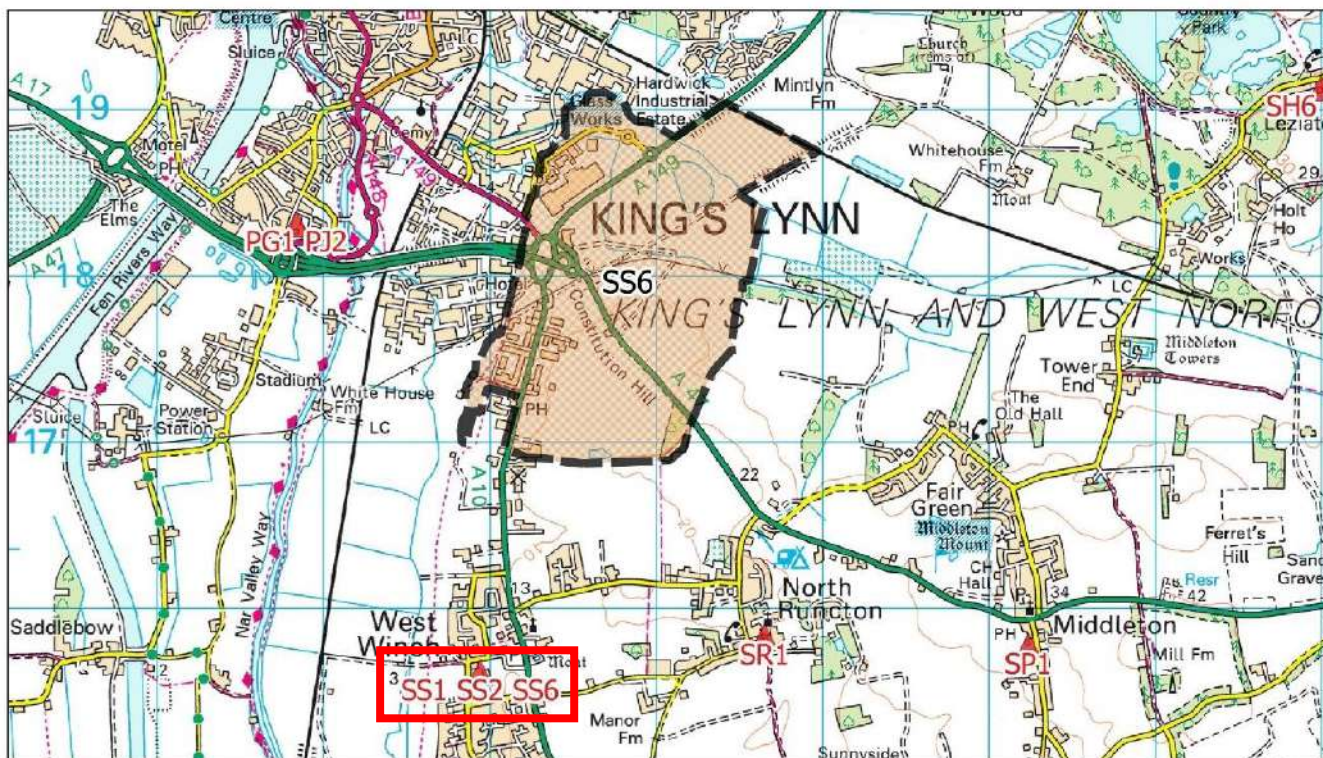
© Crown copyright and database rights 2023  
Ordnance Survey AC0000819234



1:30,000  
31/08/2023

<b>Polling District:</b>	<b>SS2 – West Winch (Setchey Ward)</b> (West Winch Borough Ward)
<b>Area of Polling Place:</b>	The Setchey Parish Ward of West Winch Parish and that part of the Parish of West Winch (West Winch Ward) containing its Polling Station
<b>Polling Station:</b>	West Winch Village Hall, William Burt Centre, Watering Lane, West Winch, KING'S LYNN, PE33 0JY
<b>Electorate:</b>	172
<b>Proposed Changes:</b>	None





Borough Council of  
**King's Lynn &  
West Norfolk**

Tel. 01553 616200

© Crown copyright and database rights 2023

Ordnance Survey AC0000819234

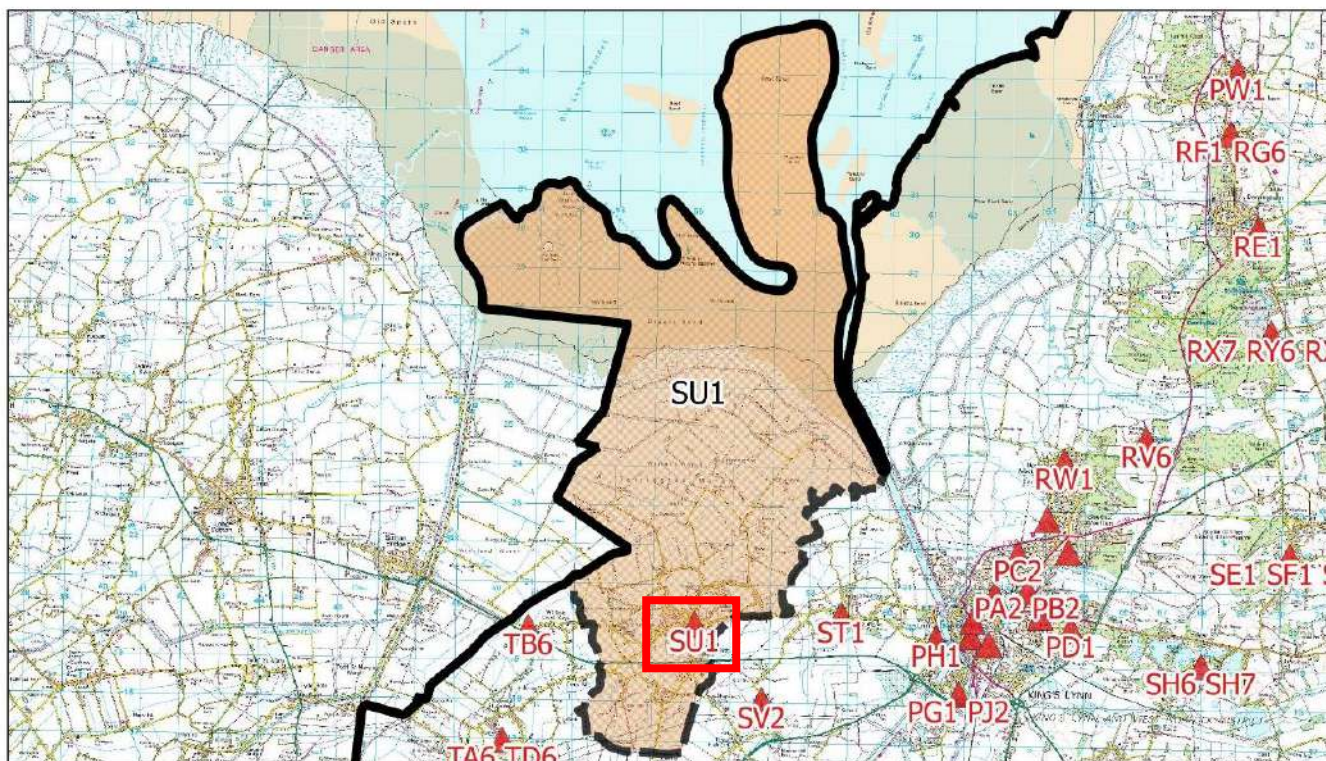


1:40,000  
31/08/2023

<b>Polling District:</b>	<b>SS6 – North Runcton (Hardwick Ward) (West Winch Borough Ward)</b>
<b>Area of Polling Place:</b>	The Hardwick Parish Ward of North Runcton Parish and that part of the Parish of West Winch (West Winch Ward) containing its Polling Station
<b>Polling Station:</b>	West Winch Village Hall, William Burt Centre, Watering Lane, West Winch, KING'S LYNN, PE33 0JY
<b>Electorate:</b>	147
<b>Proposed Changes:</b>	None







**Borough Council of  
King's Lynn &  
West Norfolk**

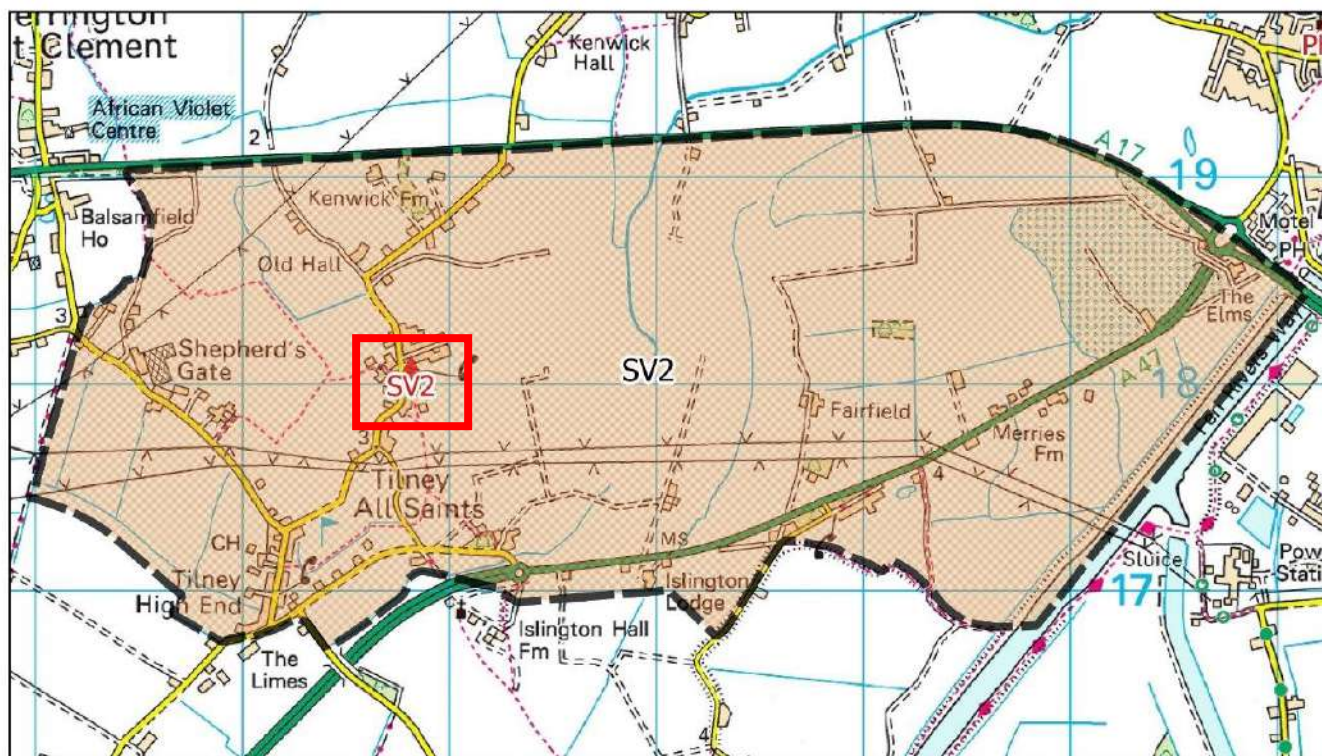
**Tel. 01553 616200**

© Crown copyright and database rights 2023  
Ordnance Survey AC0000819234



**1:170,000**  
**31/08/2023**

<b>Polling District:</b>	<b>SU1 – Terrington St. Clement (Terrington Borough Ward)</b>
<b>Area of Polling Place:</b>	The Parish of Terrington St. Clement
<b>Polling Station:</b>	The Pavilion, Churchgate Way, Terrington St. Clement, KING'S LYNN, PE34 4DN <i>Note: Dual polling station</i>
<b>Electorate:</b>	3490
<b>Proposed Changes:</b>	None



Borough Council of  
**King's Lynn &  
West Norfolk**

Tel. 01553 616200

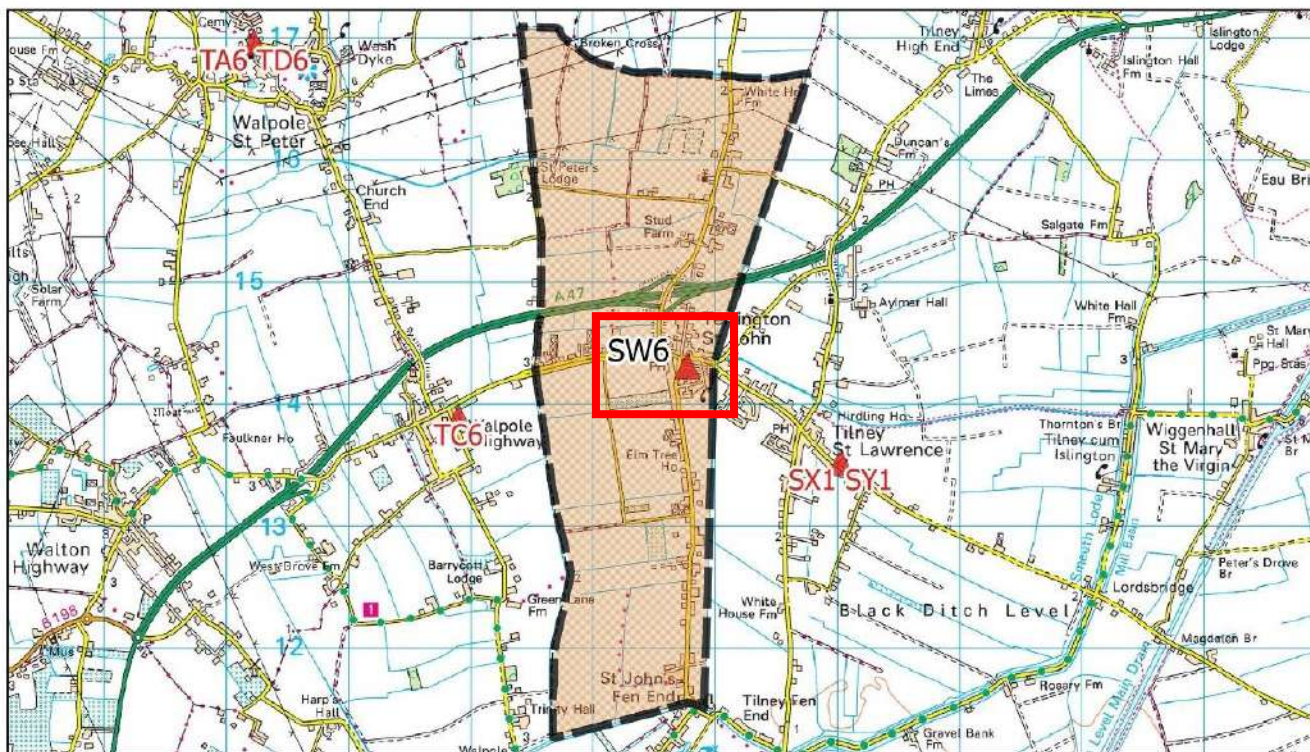
© Crown copyright and database rights 2023  
Ordnance Survey AC0000819234



1:32,000  
31/08/2023

<b>Polling District:</b>	<b>SV2 – Tilney All Saints (Clenchwarton Borough Ward)</b>
<b>Area of Polling Place:</b>	The Parish of Tilney All Saints
<b>Polling Station:</b>	Tilney All Saints Village Hall, 19 Church Road, Tilney All Saints, KING'S LYNN, PE34 4SJ
<b>Electorate:</b>	466
<b>Proposed Changes:</b>	None





**Borough Council of  
King's Lynn &  
West Norfolk**

**Tel. 01553 616200**

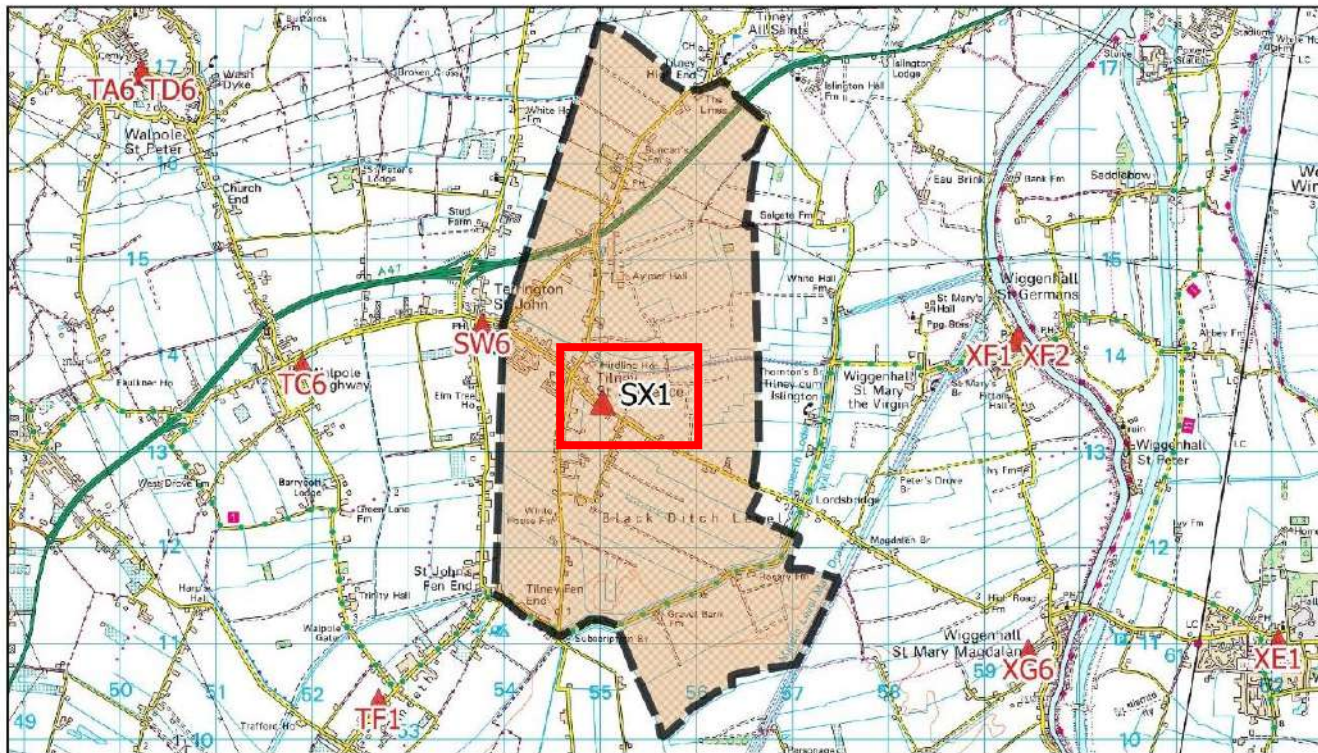
© Crown copyright and database rights 2023

Ordnance Survey AC0000819234



**1:54,000  
31/08/2023**

<b>Polling District:</b>	<b>SW6 – Terrington St John (Terrington Borough Ward)</b>
<b>Area of Polling Place:</b>	The Parish of Terrington St John
<b>Polling Station:</b>	Terrington St John Methodist Church Hall, Ely Row, Terrington St John, WISBECH, PE14 7RS
<b>Electorate:</b>	744
<b>Proposed Changes:</b>	None



**Borough Council of  
King's Lynn &  
West Norfolk**

**Tel. 01553 616200**

© Crown copyright and database rights 2023

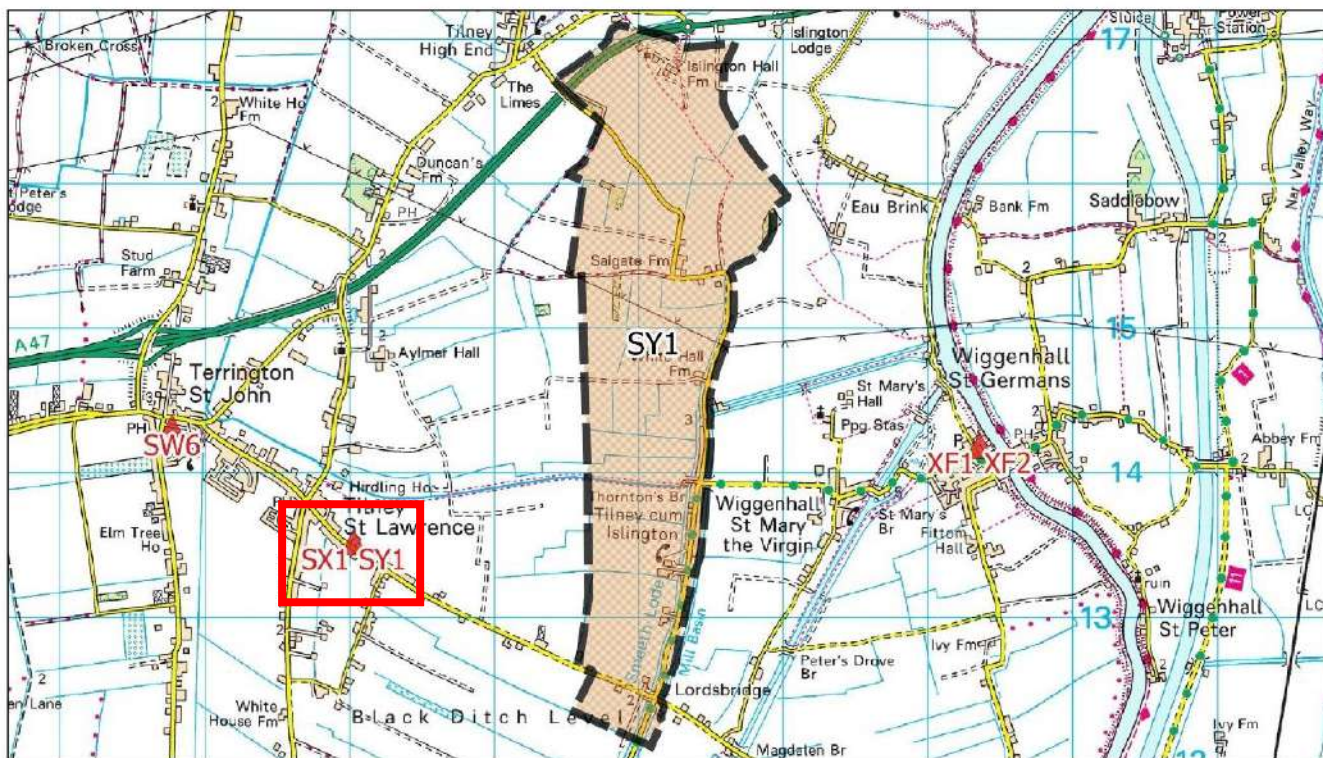
Ordnance Survey AC0000819234



**1:69,000  
31/08/2023**

<b>Polling District:</b>	<b>SX1 – Tilney St Lawrence (Tilney St Lawrence Ward)</b> (Tilney, Mershe Lande & Wiggenhall Borough Ward)
<b>Area of Polling Place:</b>	The Tilney St Lawrence Parish Ward of Tilney St Lawrence Parish
<b>Polling Station:</b>	Tilney St Lawrence Village Hall, Magdalen Road, Tilney St Lawrence, KING'S LYNN, PE34 4RF
<b>Electorate:</b>	1115
<b>Proposed Changes:</b>	None





**Borough Council of  
King's Lynn &  
West Norfolk**

**Tel. 01553 616200**

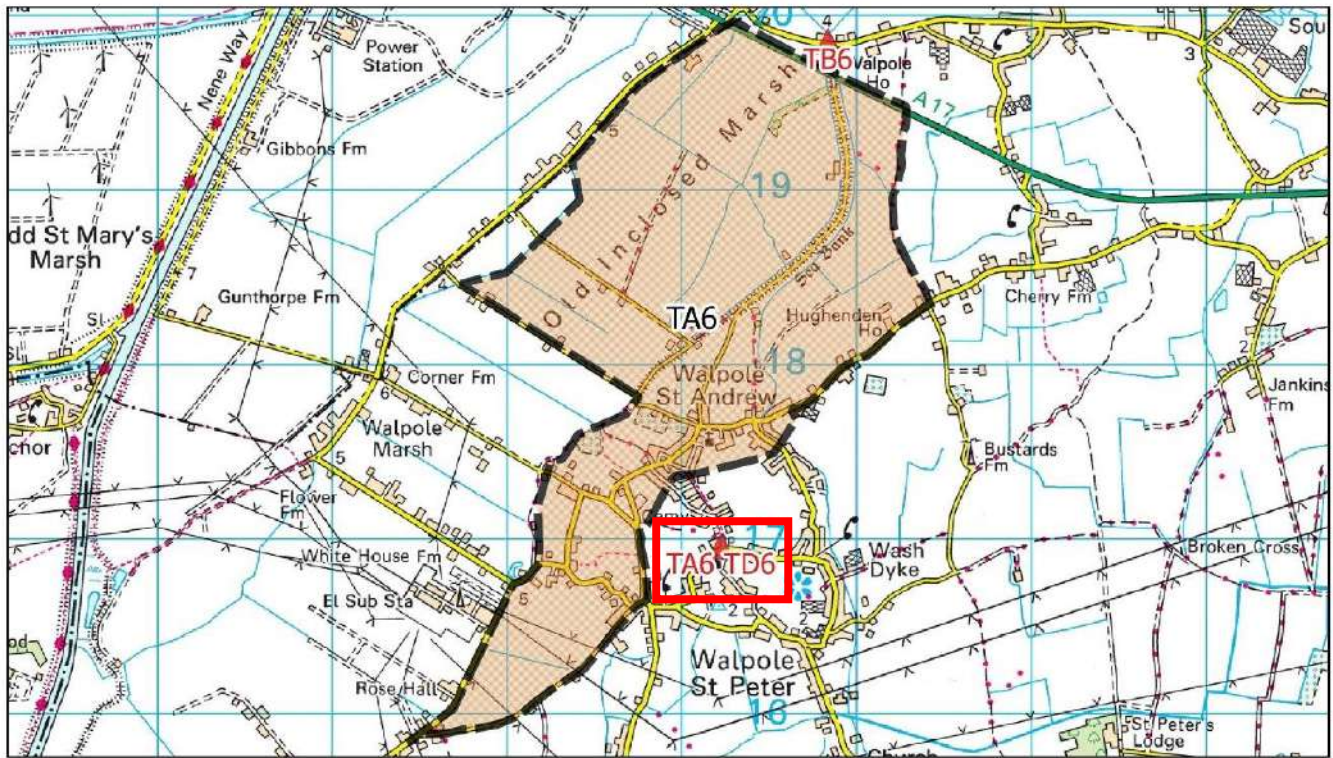
© Crown copyright and database rights 2023

Ordnance Survey AC0000819234



**1:46,000**  
**31/08/2023**

<b>Polling District:</b>	<b>SY1 – Tilney St Lawrence (Islington Ward)</b> (Tilney, Mershe Lande & Wiggenhall Borough Ward)
<b>Area of Polling Place:</b>	The Islington Parish Ward of Tilney St Lawrence Parish and that part of Tilney St Lawrence (Tilney St Lawrence Ward) containing its Polling Station
<b>Polling Station:</b>	Tilney St Lawrence Village Hall, Magdalen Road, Tilney St Lawrence, KING'S LYNN, PE34 4RF
<b>Electorate:</b>	174
<b>Proposed Changes:</b>	None



Borough Council of  
**King's Lynn &  
West Norfolk**

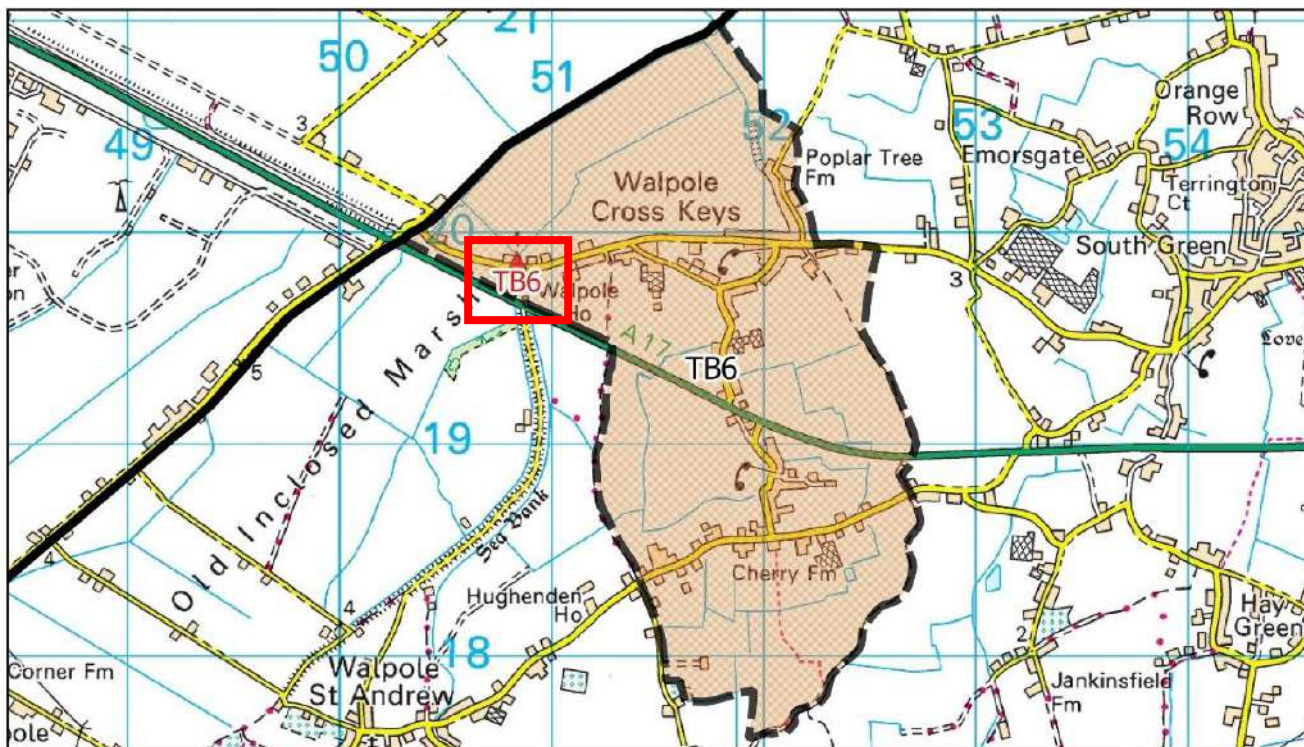
Tel. 01553 616200

© Crown copyright and database rights 2023  
Ordnance Survey AC0000819234

1:38,000  
31/08/2023

<b>Polling District:</b>	<b>TA6 – Walpole</b> (Walsoken, West Walton & Walpole Borough Ward)
<b>Area of Polling Place:</b>	The Parish of Walpole from a line commencing at the point on Market Lane where Walpole meets Walpole Cross Keys, travelling in a generally south-westerly direction across Kirk Field. Continue south along Walpole West Drain until the junction with Folgate Lane and then continue northwest to the point where it meets Mill Road. Circle the Old Inclosed Marsh until meeting the Borough boundary
<b>Polling Station:</b>	Walpole St. Peter Parish Hall, Church Road, Walpole St. Peter, WISBECH, PE14 7NS
<b>Electorate:</b>	352
<b>Proposed Changes:</b>	None





**Borough Council of  
King's Lynn &  
West Norfolk**

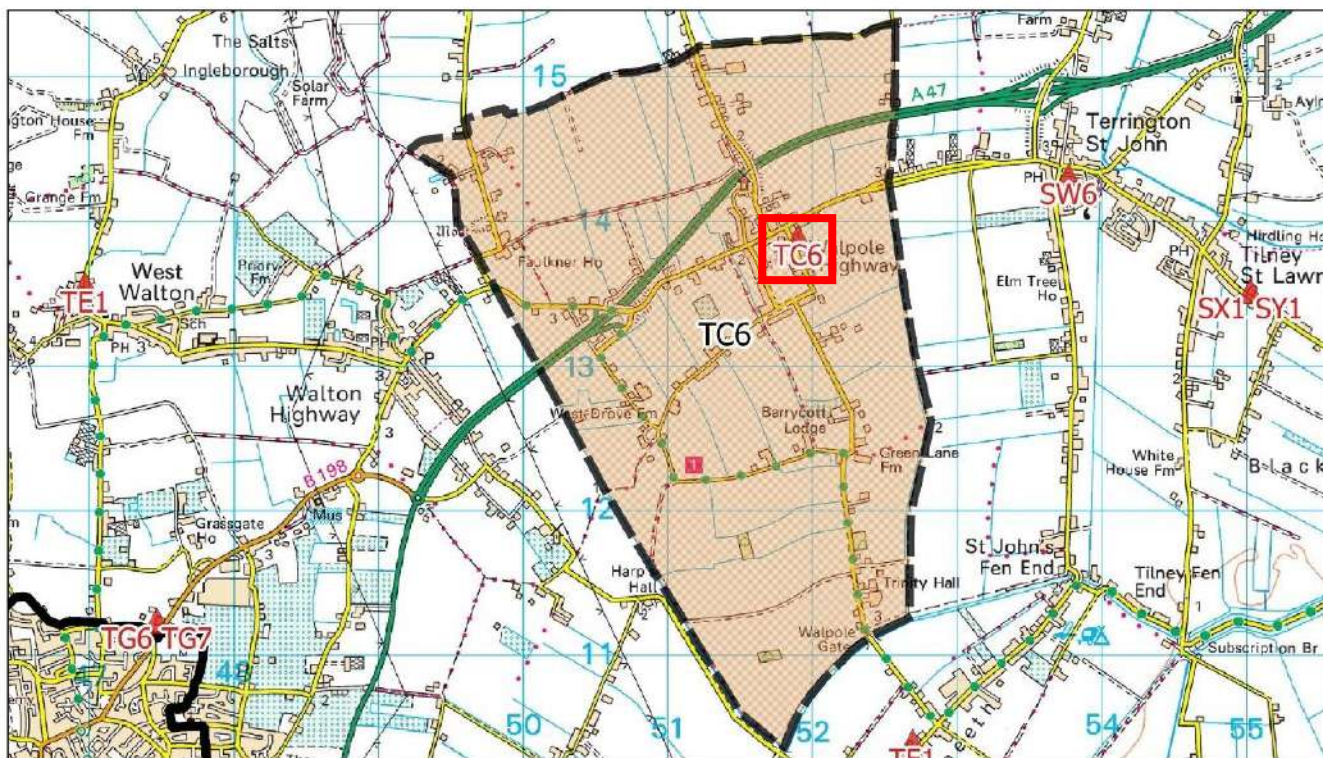
**Tel. 01553 616200**

© Crown copyright and database rights 2023  
Ordnance Survey AC0000819234



**1:31,000  
31/08/2023**

<b>Polling District:</b>	<b>TB6 – Walpole Cross Keys</b> (Terrington Borough Ward)
<b>Area of Polling Place:</b>	The Parish of Walpole Cross Keys
<b>Polling Station:</b>	Jephson Hall, Sutton Road, Walpole Cross Keys, KING'S LYNN, PE34 4HD
<b>Electorate:</b>	474
<b>Proposed Changes:</b>	None



**Borough Council of  
King's Lynn &  
West Norfolk**

**Tel. 01553 616200**

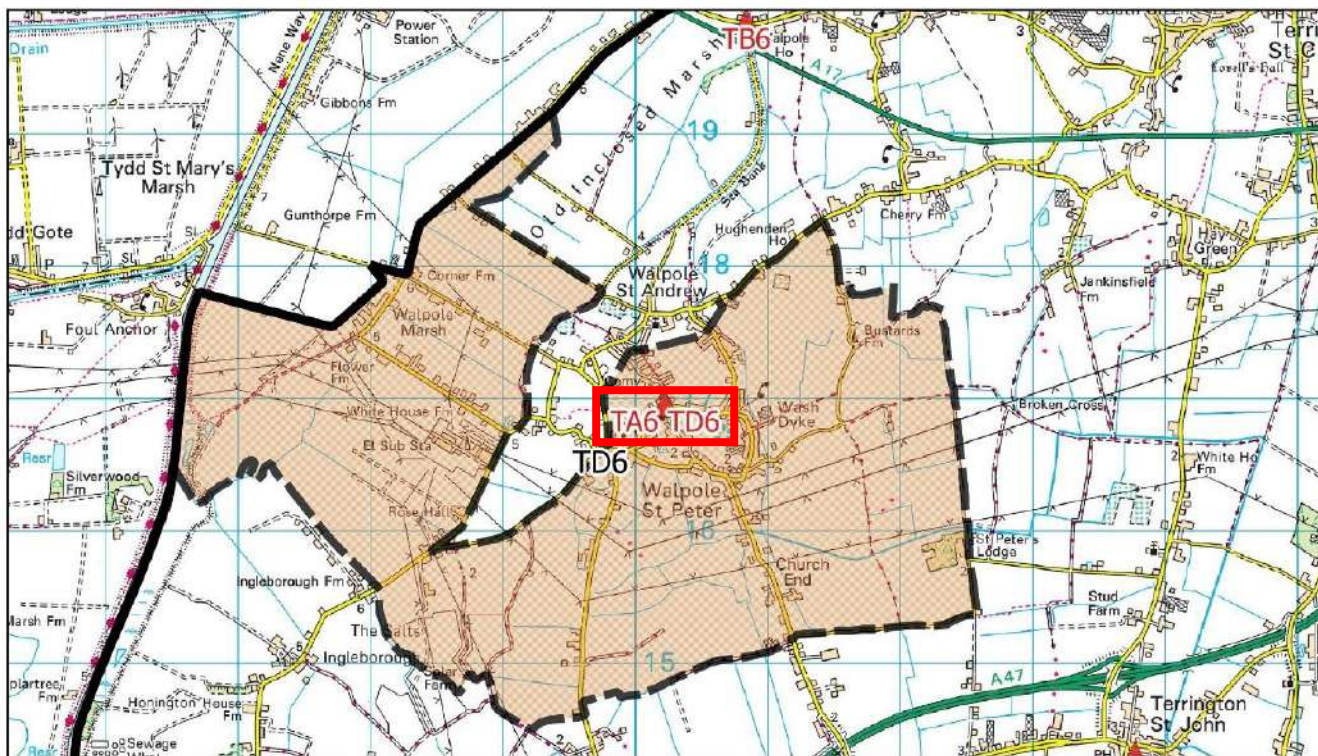
© Crown copyright and database rights 2023  
Ordnance Survey AC0000819234



**1:46,000  
31/08/2023**

<b>Polling District:</b>	<b>TC6 – Walpole Highway (Walsoken, West Walton &amp; Walpole Borough Ward)</b>
<b>Area of Polling Place:</b>	The Parish of Walpole Highway
<b>Polling Station:</b>	Walpole Highway Village Hall, Hall Road, Walpole Highway, WISBECH, 7QD
<b>Electorate:</b>	617
<b>Proposed Changes:</b>	None





**Borough Council of  
King's Lynn &  
West Norfolk**

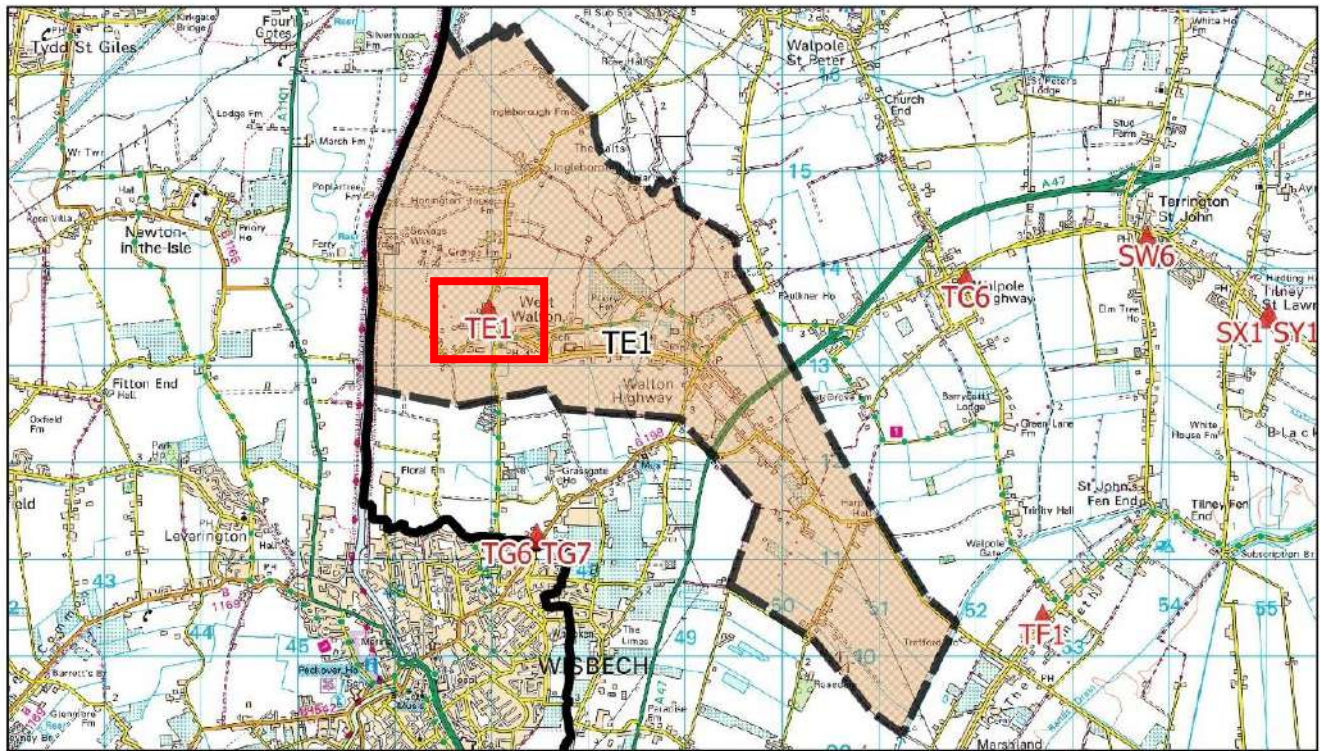
**Tel. 01553 616200**

© Crown copyright and database rights 2023  
Ordnance Survey AC0000819234



**1:50,000  
31/08/2023**

<b>Polling District:</b>	<b>TD6 – Walpole</b> (Walsoken, West Walton & Walpole Borough Ward)
<b>Area of Polling Place:</b>	The Parish of Walpole excluding the area bound by commencing at the point on Market Lane where Walpole meets Walpole Cross Keys, travelling in a generally south-westerly direction across Kirk Field. Continue south along Walpole West Drain until the junction with Folgate Lane and then continue northwest to the point where it meets Mill Road, circling the Old Inclosed Marsh until meeting the Borough boundary
<b>Polling Station:</b>	Walpole St. Peter Parish Hall, Church Road, Walpole St. Peter, WISBECH, PE14 7NS
<b>Electorate:</b>	1120
<b>Proposed Changes:</b>	None



**Borough Council of  
King's Lynn &  
West Norfolk**

**Tel. 01553 616200**

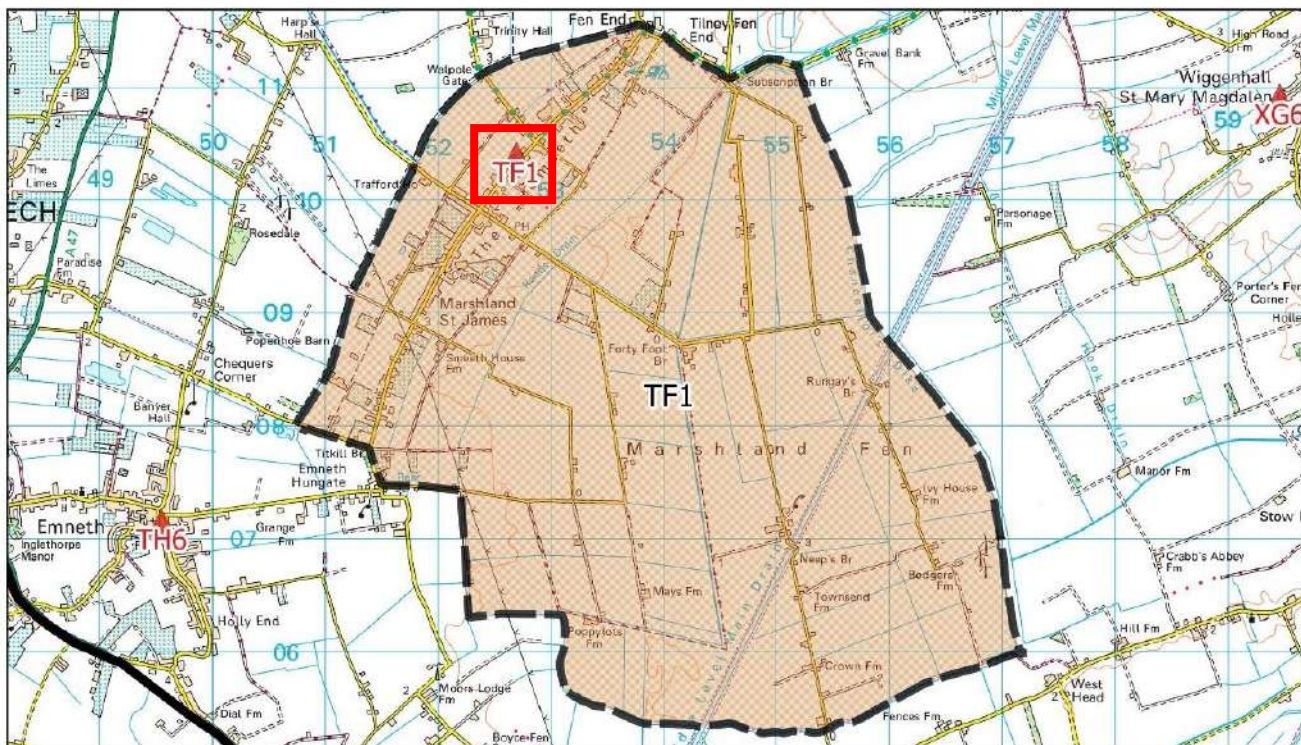
© Crown copyright and database rights 2023  
Ordnance Survey AC0000819234



1:68,000  
31/08/2023

<b>Polling District:</b>	<b>TE1 – West Walton (Walsoken, West Walton &amp; Walpole Borough Ward)</b>
<b>Area of Polling Place:</b>	The Parish of West Walton
<b>Polling Station:</b>	West Walton Village Hall, Mill Road, West Walton, WISBECH, PE14 7EU
<b>Electorate:</b>	1451
<b>Proposed Changes:</b>	None





**Borough Council of  
King's Lynn &  
West Norfolk**

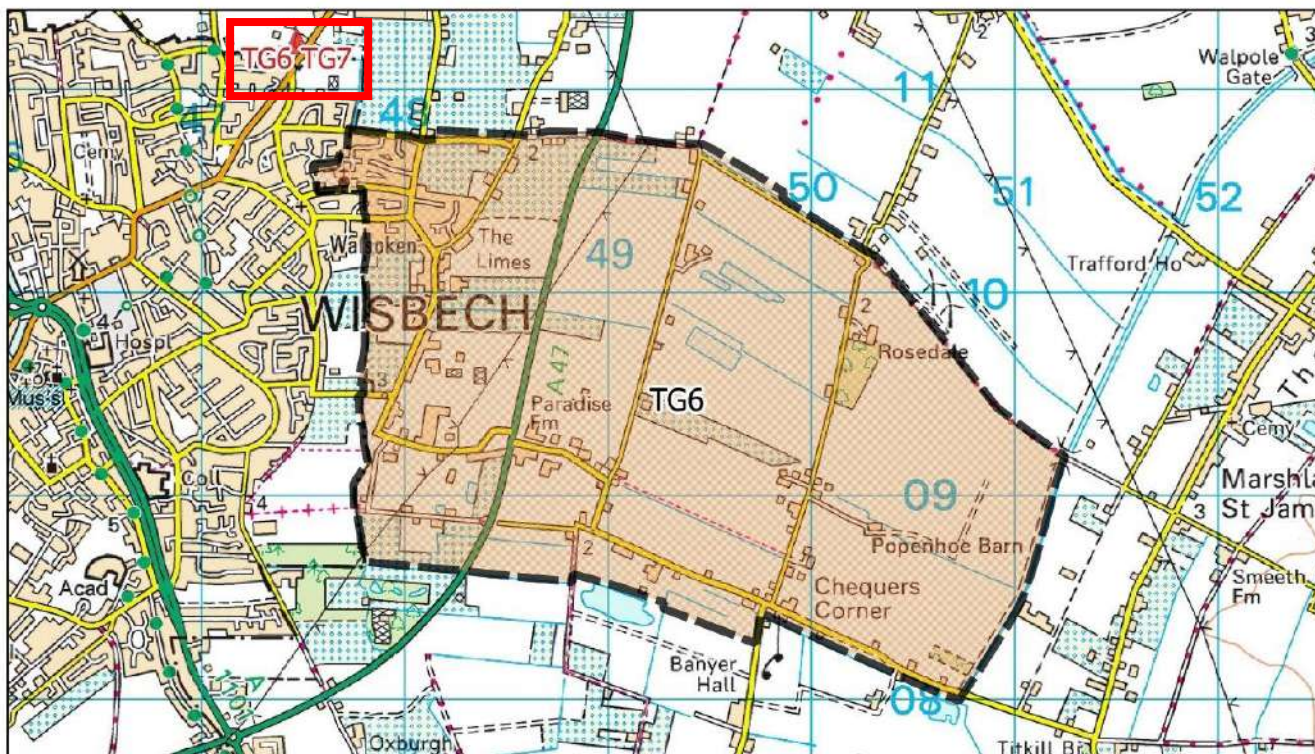
**Tel. 01553 616200**

© Crown copyright and database rights 2023  
Ordnance Survey AC0000819234



**1:58,000  
31/08/2023**

<b>Polling District:</b>	<b>TF1 – Marshland St. James</b> (Tilney, Mershe Lande & Wiggenhall Borough Ward)
<b>Area of Polling Place:</b>	The Parish of Marshland St James
<b>Polling Station:</b>	Marshland Hall (Meeting Room), 156-158 Smeeth Road, Marshland St. James, WISBECH, PE14 8JB
<b>Electorate:</b>	1141
<b>Proposed Changes:</b>	None



**Borough Council of  
King's Lynn &  
West Norfolk**

**Tel. 01553 616200**

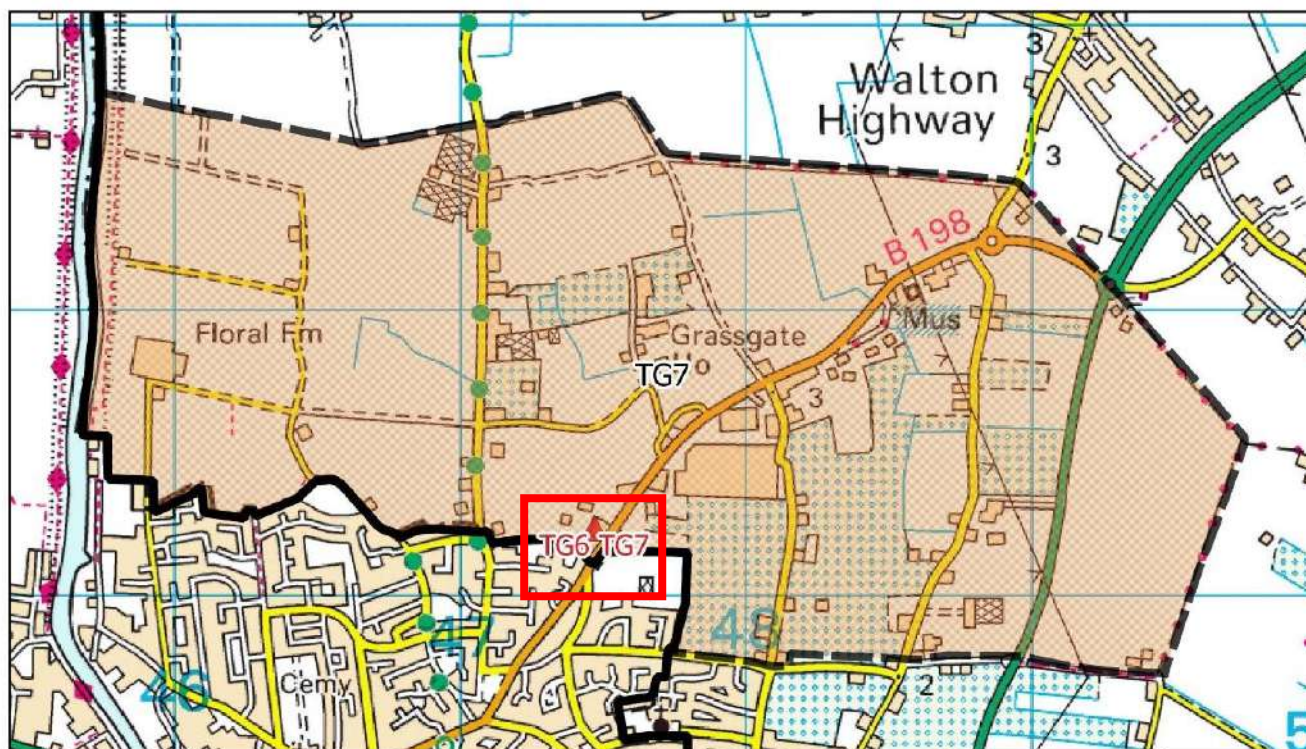
© Crown copyright and database rights 2023  
Ordnance Survey AC0000819234



**1:32,500**  
**31/08/2023**

<b>Polling District:</b>	<b>TG6 – Walsoken (Main Ward)</b> (Walsoken, West Walton & Walpole Borough Ward)
<b>Area of Polling Place:</b>	The Main Parish Ward of Walsoken Parish
<b>Polling Station:</b>	Wisbech Town Football Club, Fenland Stadium, Lynn Road, Walsoken, WISBECH, PE14 7AL
<b>Electorate:</b>	1066
<b>Proposed Changes:</b>	None





Borough Council of  
**King's Lynn &  
West Norfolk**

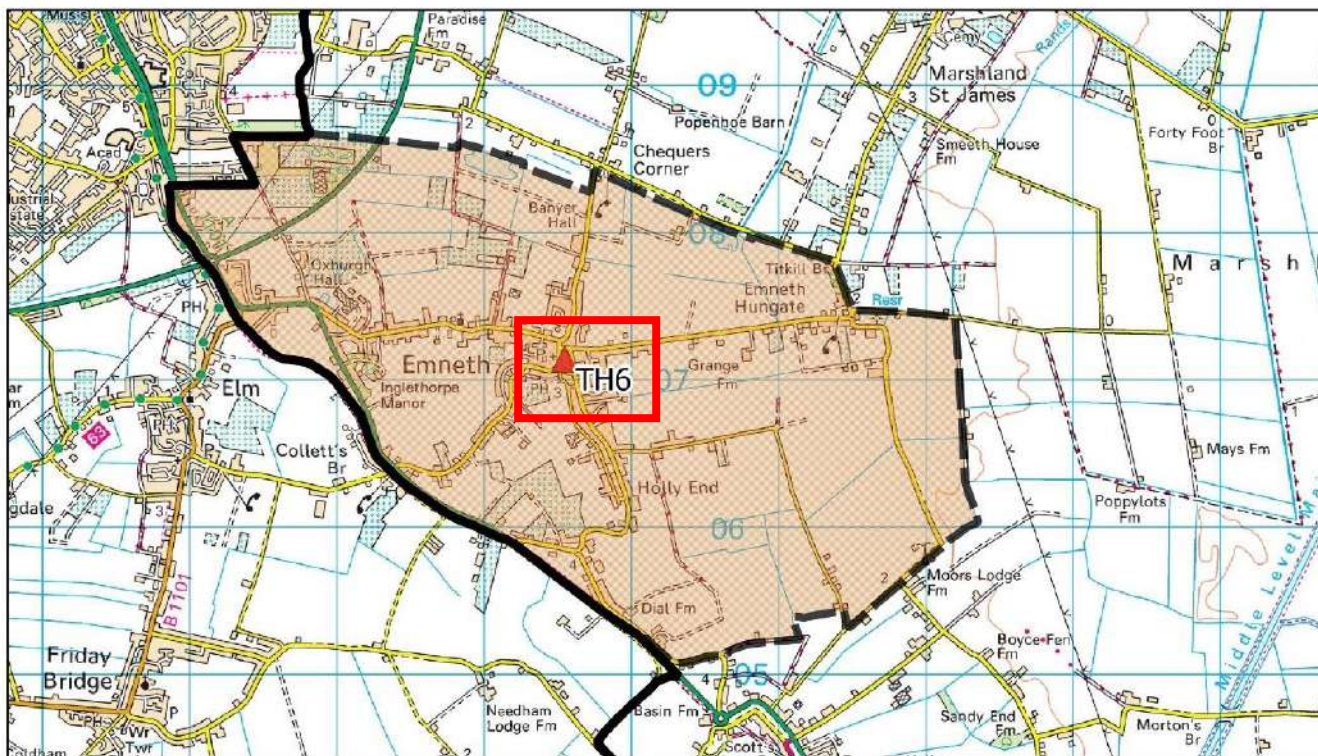
Tel. 01553 616200

© Crown copyright and database rights 2023  
Ordnance Survey AC0000819234



1:23,000  
31/08/2023

<b>Polling District:</b>	<b>TG7 – Walsoken (North Ward)</b> (Walsoken, West Walton & Walpole Borough Ward)
<b>Area of Polling Place:</b>	The North Parish Ward of Walsoken Parish and that part of the Parish of Walsoken (Main Ward) containing its Polling Station
<b>Polling Station:</b>	Wisbech Town Football Club, Fenland Stadium, Lynn Road, Walsoken, WISBECH, PE14 7AL
<b>Electorate:</b>	173
<b>Proposed Changes:</b>	None



**Borough Council of  
King's Lynn &  
West Norfolk**

**Tel. 01553 616200**

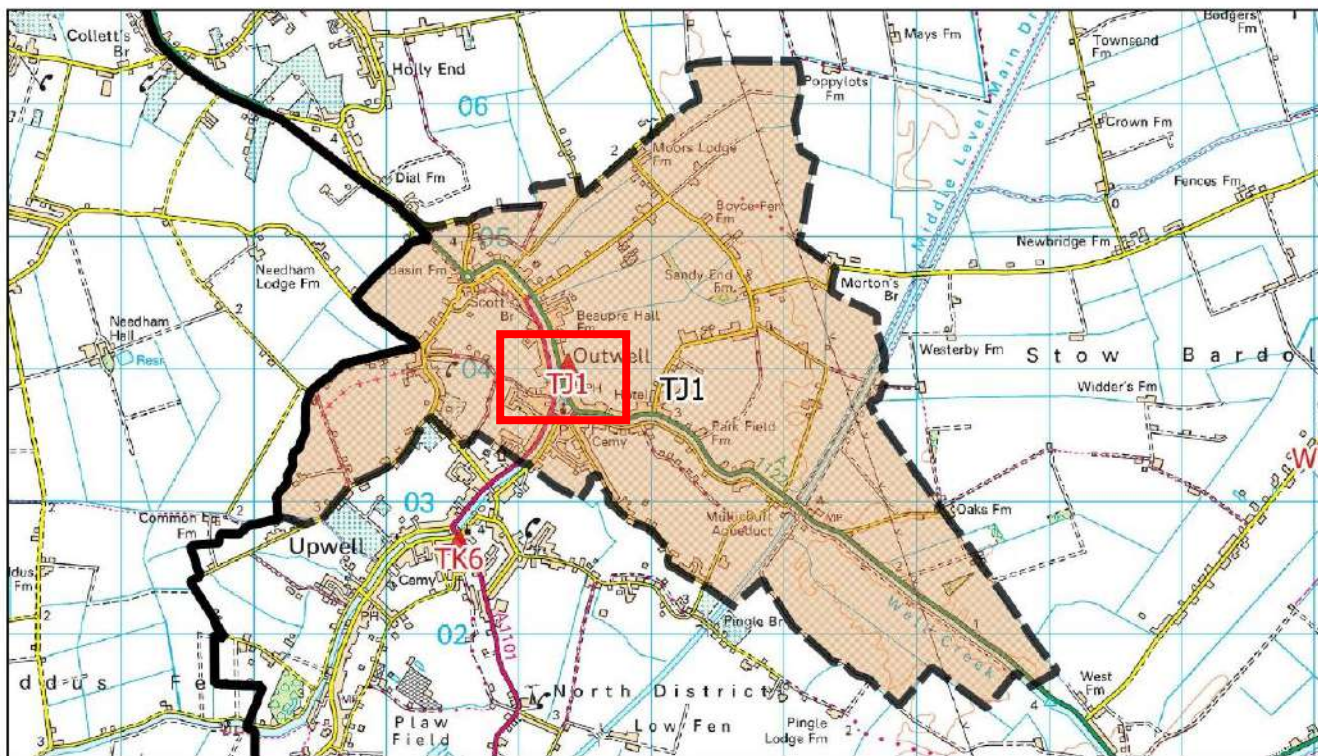
© Crown copyright and database rights 2023  
Ordnance Survey AC0000819234



**1:45,000  
31/08/2023**

<b>Polling District:</b>	<b>TH6 – Emneth (Emneth &amp; Outwell Borough Ward)</b>
<b>Area of Polling Place:</b>	The Parish of Emneth
<b>Polling Station:</b>	Central Hall – Emneth, Gaultree Square, Emneth, WISBECH, PE14 8DA
<b>Electorate:</b>	2274
<b>Proposed Changes:</b>	None





**Borough Council of  
King's Lynn &  
West Norfolk**

**Tel. 01553 616200**

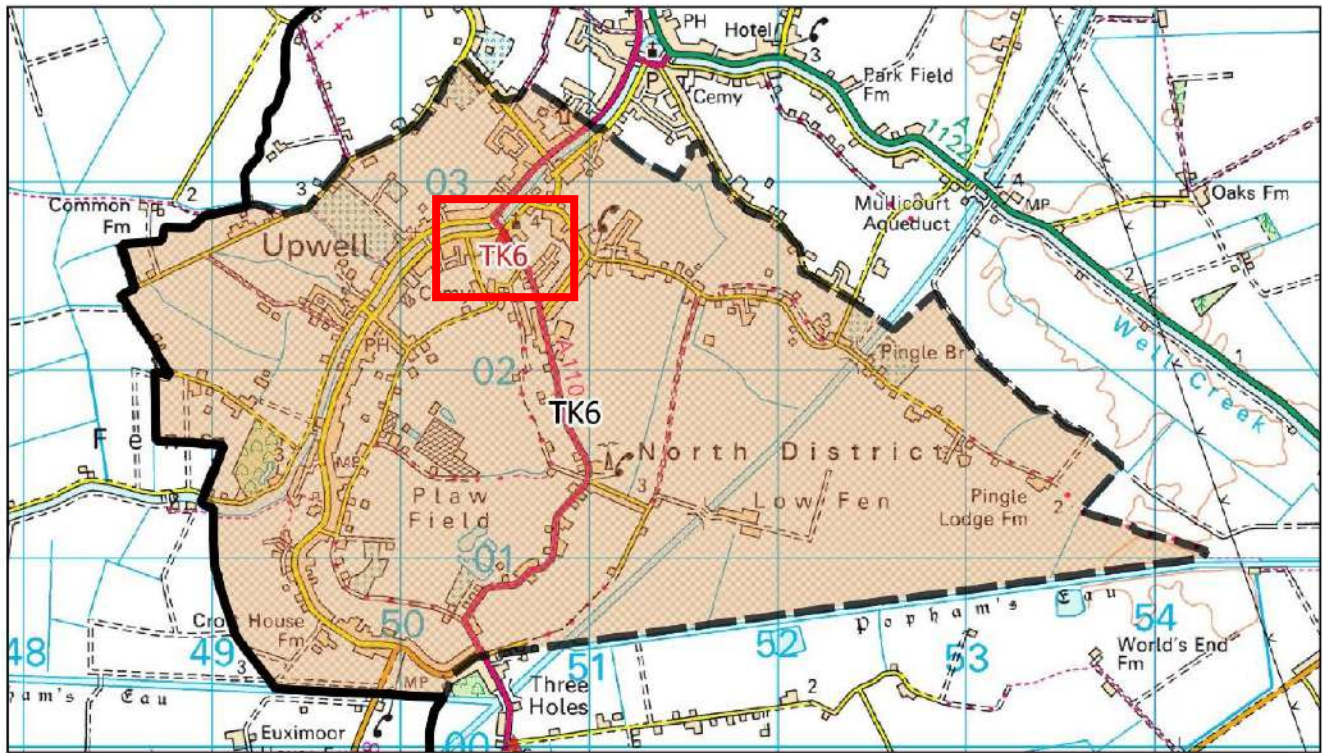
© Crown copyright and database rights 2023

Ordnance Survey AC0000819234



**1:50,000  
31/08/2023**

<b>Polling District:</b>	<b>TJ1 – Outwell</b> (Emneth & Outwell Borough Ward)
<b>Area of Polling Place:</b>	The Parish of Outwell
<b>Polling Station:</b>	Outwell Village Hall, Wisbech Road, Outwell, WISBECH, PE14 8PA
<b>Electorate:</b>	1756
<b>Proposed Changes:</b>	None



**Borough Council of  
King's Lynn &  
West Norfolk**

**Tel. 01553 616200**

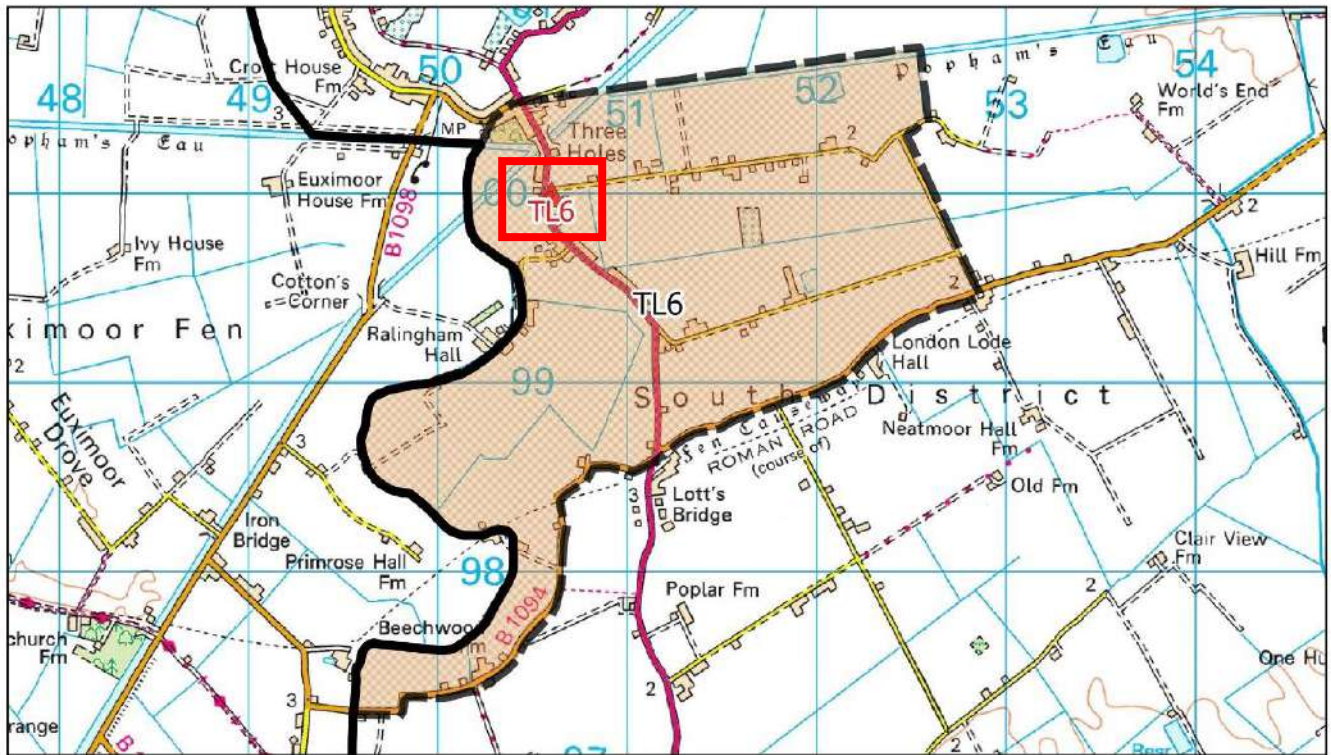
© Crown copyright and database rights 2023  
Ordnance Survey AC0000819234



**1:35,000  
31/08/2023**

<b>Polling District:</b>	TK6 – Upwell (Upwell & Delph Borough Ward)
<b>Area of Polling Place:</b>	The area of the Parish of Upwell (not known as Christchurch, Lakesend or Three Holes)
<b>Polling Station:</b>	Upwell Village Hall, 6 New Road, Upwell, WISBECH, PE14 9AB
<b>Electorate:</b>	1722
<b>Proposed Changes:</b>	None





**Borough Council of  
King's Lynn &  
West Norfolk**

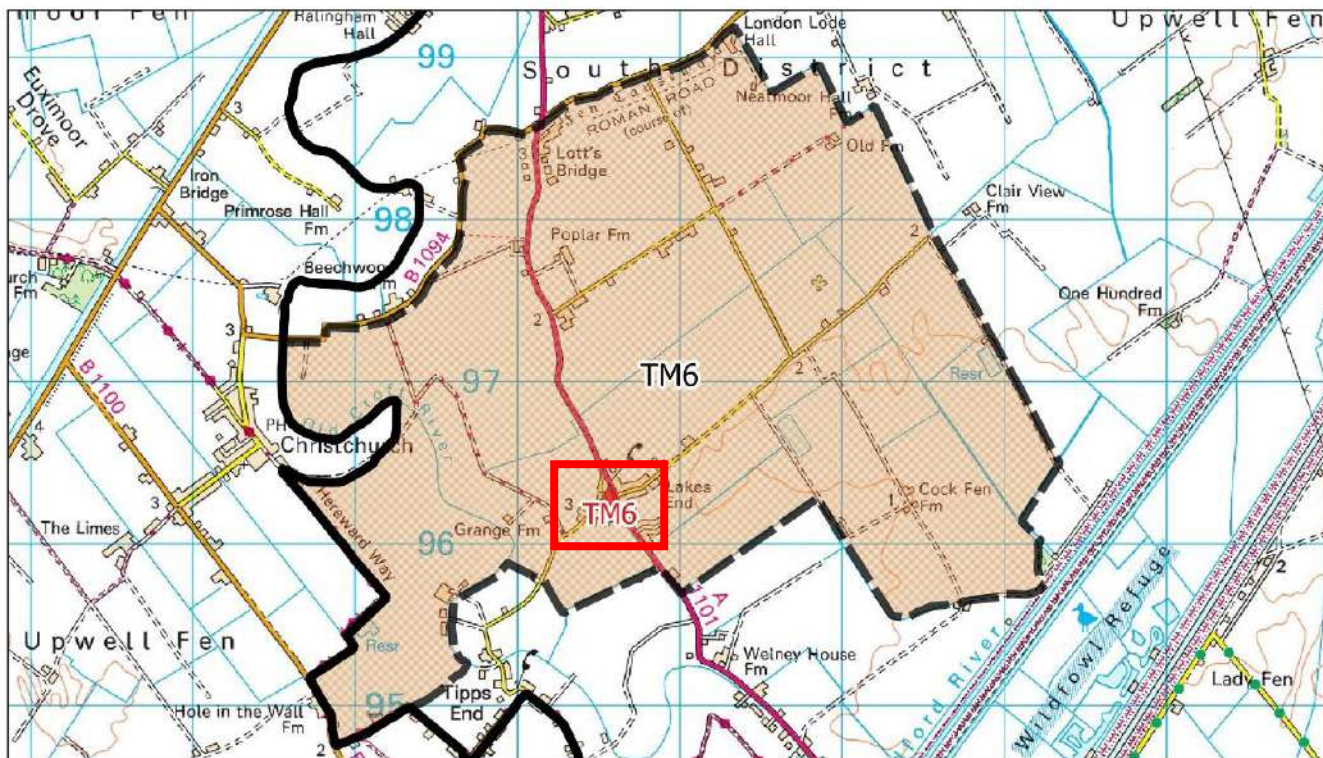
**Tel. 01553 616200**

© Crown copyright and database rights 2023  
Ordnance Survey AC0000819234



**1:35,000  
31/08/2023**

<b>Polling District:</b>	<b>TL6 – Upwell (Upwell &amp; Delph Borough Ward)</b>
<b>Area of Polling Place:</b>	The Parish of Upwell (known as Christchurch and Three Holes)
<b>Polling Station:</b>	Three Holes Village Hall, Squires Drove, Three Holes, WISBECH, PE14 9JY
<b>Electorate:</b>	438
<b>Proposed Changes:</b>	None



**Borough Council of  
King's Lynn &  
West Norfolk**

**Tel. 01553 616200**

© Crown copyright and database rights 2023

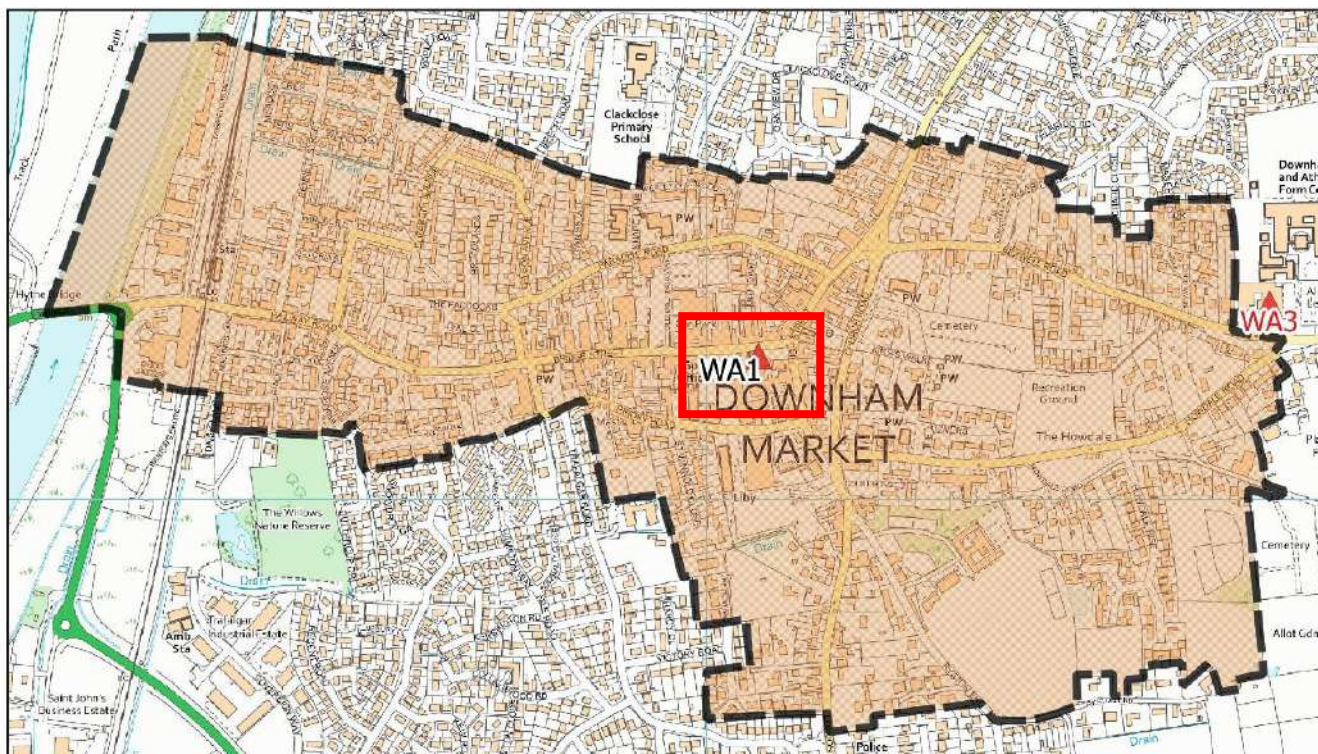
Ordnance Survey AC0000819234



**1:41,000  
31/08/2023**

<b>Polling District:</b>	<b>TM6 – Upwell (Upwell &amp; Delph Borough Ward)</b>
<b>Area of Polling Place:</b>	The Parish of Upwell (known as Lakesend)
<b>Polling Station:</b>	Lakes End Village Hall, Main Road, Lakes End, Welney, WISBECH, PE14 9QH
<b>Electorate:</b>	245
<b>Proposed Changes:</b>	None





**Borough Council of  
King's Lynn &  
West Norfolk**

**Tel. 01553 616200**

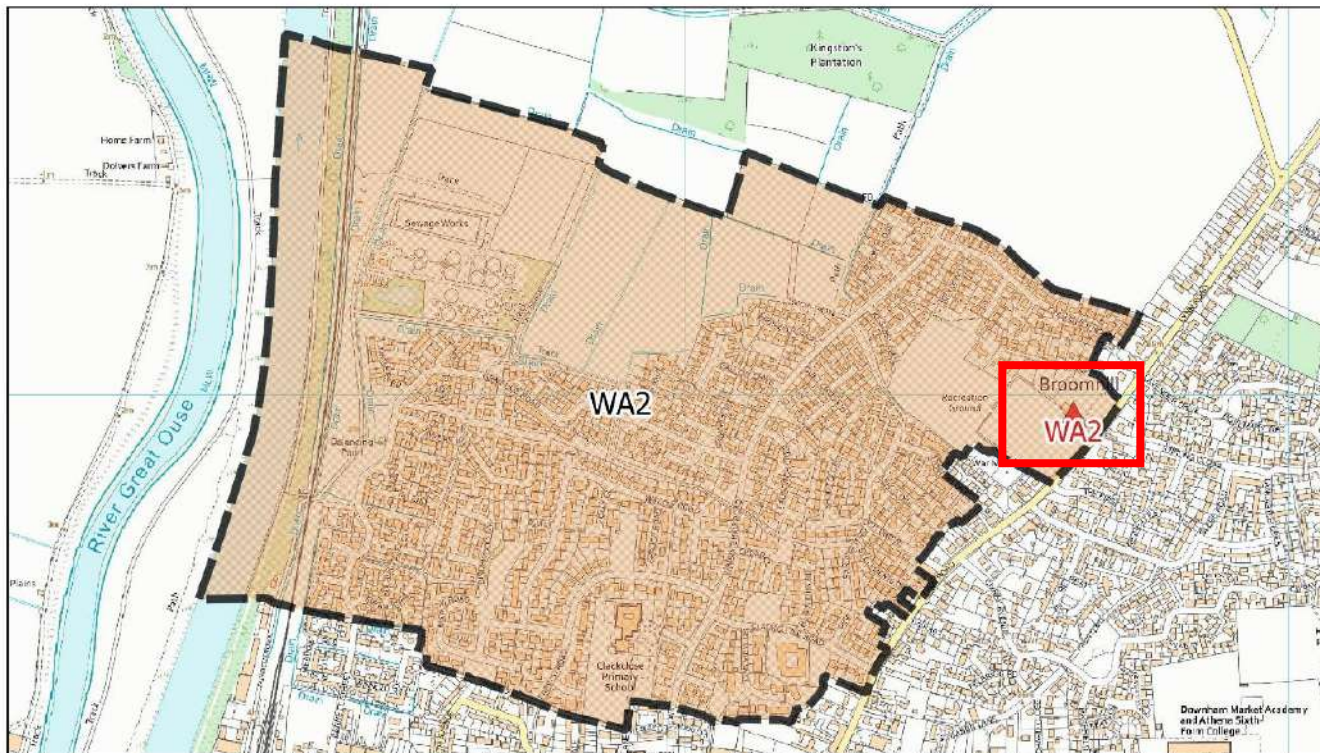
© Crown copyright and database rights 2023

Ordnance Survey AC0000819234



**1:9,500**  
**31/08/2023**

<b>Polling District:</b>	<b>WA1 – Downham Old Town</b> (Downham Old Town Borough Ward)
<b>Area of Polling Place:</b>	The Downham Old Town Parish Ward of Downham Market Parish
<b>Polling Station:</b>	Downham Market Town Hall, Bridge Street, DOWNHAM MARKET, PE38 9DW <i>Note: Dual polling station</i>
<b>Electorate:</b>	2291
<b>Proposed Changes:</b>	None



**Borough Council of  
King's Lynn &  
West Norfolk**

**Tel. 01553 616200**

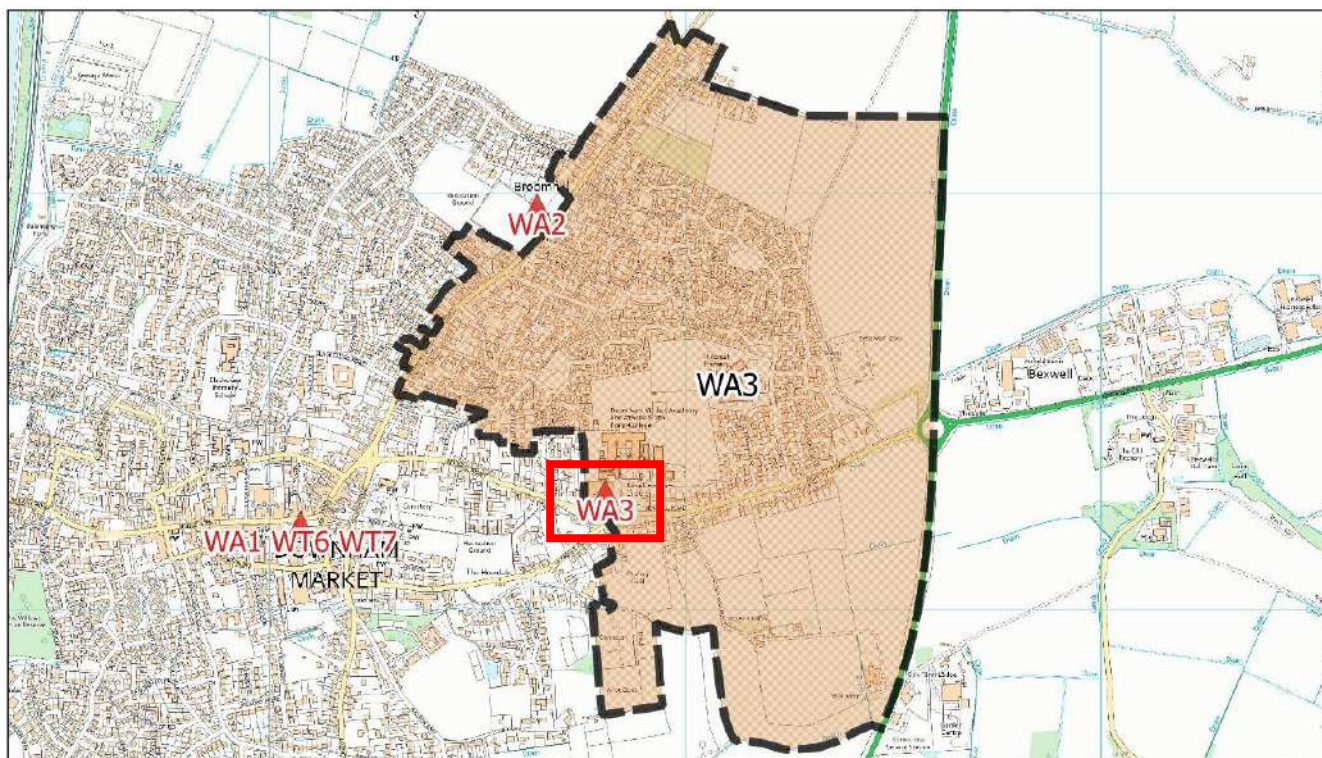
© Crown copyright and database rights 2023  
Ordnance Survey AC0000819234



**1:11,000**  
**31/08/2023**

<b>Polling District:</b>	<b>WA2 – North Downham (North Downham Borough Ward)</b>
<b>Area of Polling Place:</b>	The North Downham Parish Ward of Downham Market Parish
<b>Polling Station:</b>	Sports Federation Building, Mill Lane, DOWNHAM MARKET, PE38 9QT
<b>Electorate:</b>	2179
<b>Proposed Changes:</b>	None





**Borough Council of  
King's Lynn &  
West Norfolk**

**Tel. 01553 616200**

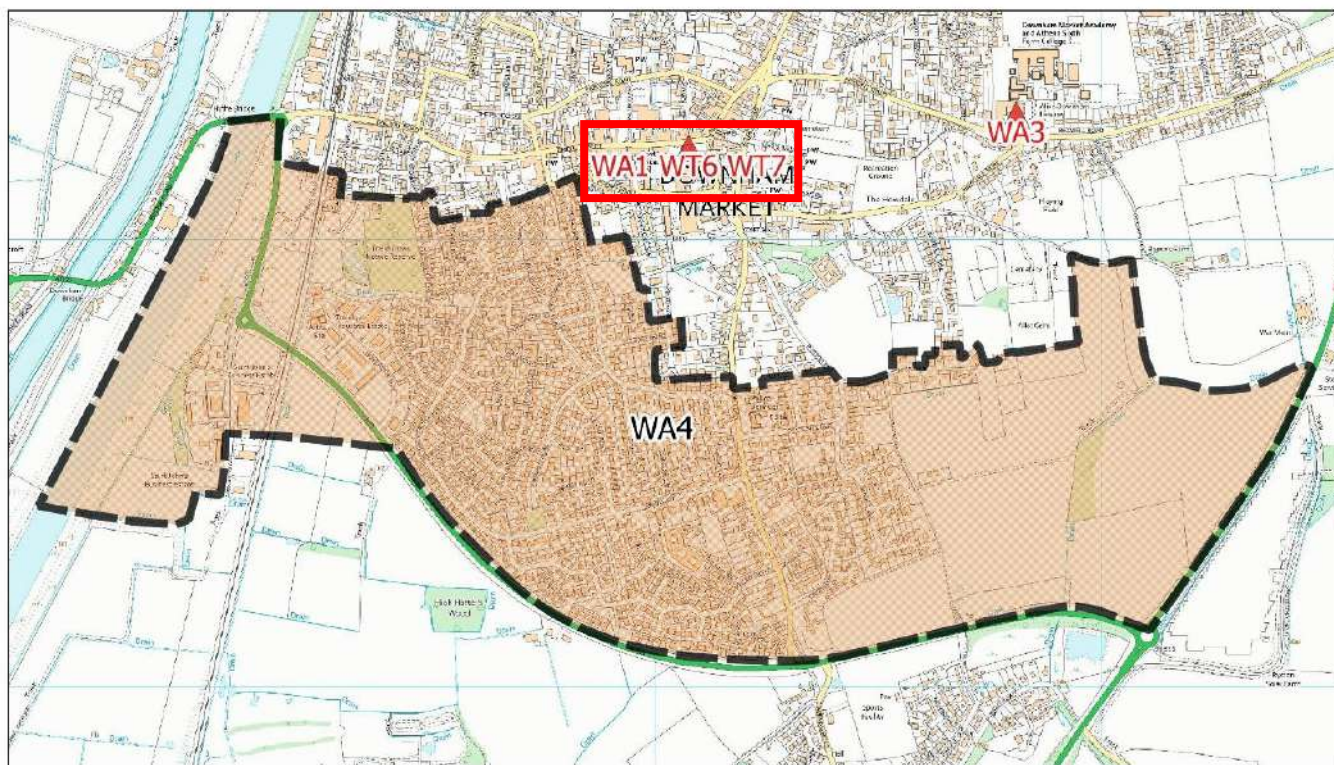
© Crown copyright and database rights 2023

Ordnance Survey AC0000819234



**1:16,000  
31/08/2023**

<b>Polling District:</b>	<b>WA3 – East Downham</b> (East Downham Borough Ward)
<b>Area of Polling Place:</b>	The East Downham Parish Ward of Downham Market Parish
<b>Polling Station:</b>	Dance Studio, Alive Downham Leisure Centre, Bexwell Road, DOWNHAM MARKET, PE38 9LL
<b>Electorate:</b>	2017
<b>Proposed Changes:</b>	None



**Borough Council of  
King's Lynn &  
West Norfolk**

**Tel. 01553 616200**

© Crown copyright and database rights 2023

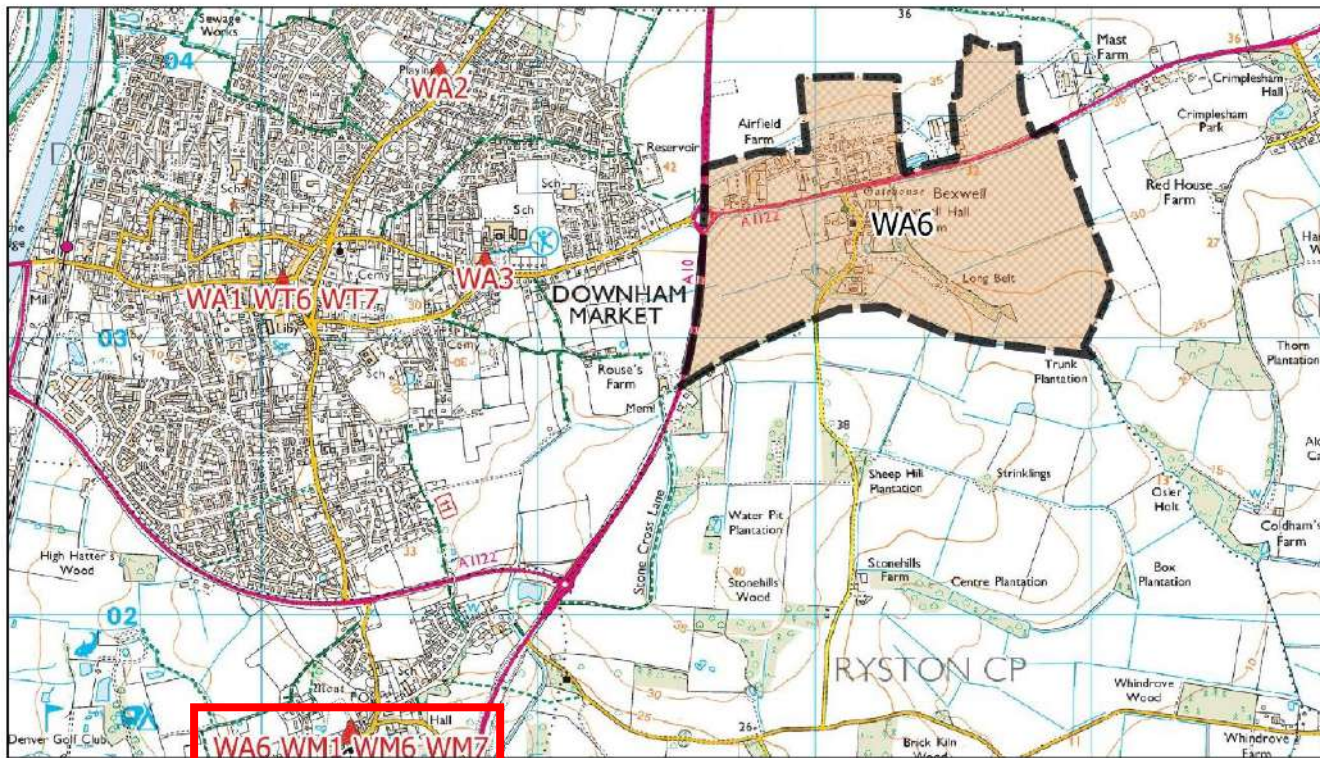
Ordnance Survey AC0000819234



**1:15,000  
31/08/2023**

<b>Polling District:</b>	<b>WA4 – South Downham</b> (South Downham Borough Ward)
<b>Area of Polling Place:</b>	The South Downham Parish Ward of Downham Market Parish
<b>Polling Station:</b>	Downham Market Town Hall, Bridge Street, DOWNHAM MARKET, PE38 9DW <i>Note: Dual polling station</i>
<b>Electorate:</b>	2008
<b>Proposed Changes:</b>	None





**Borough Council of  
King's Lynn &  
West Norfolk**

**Tel. 01553 616200**

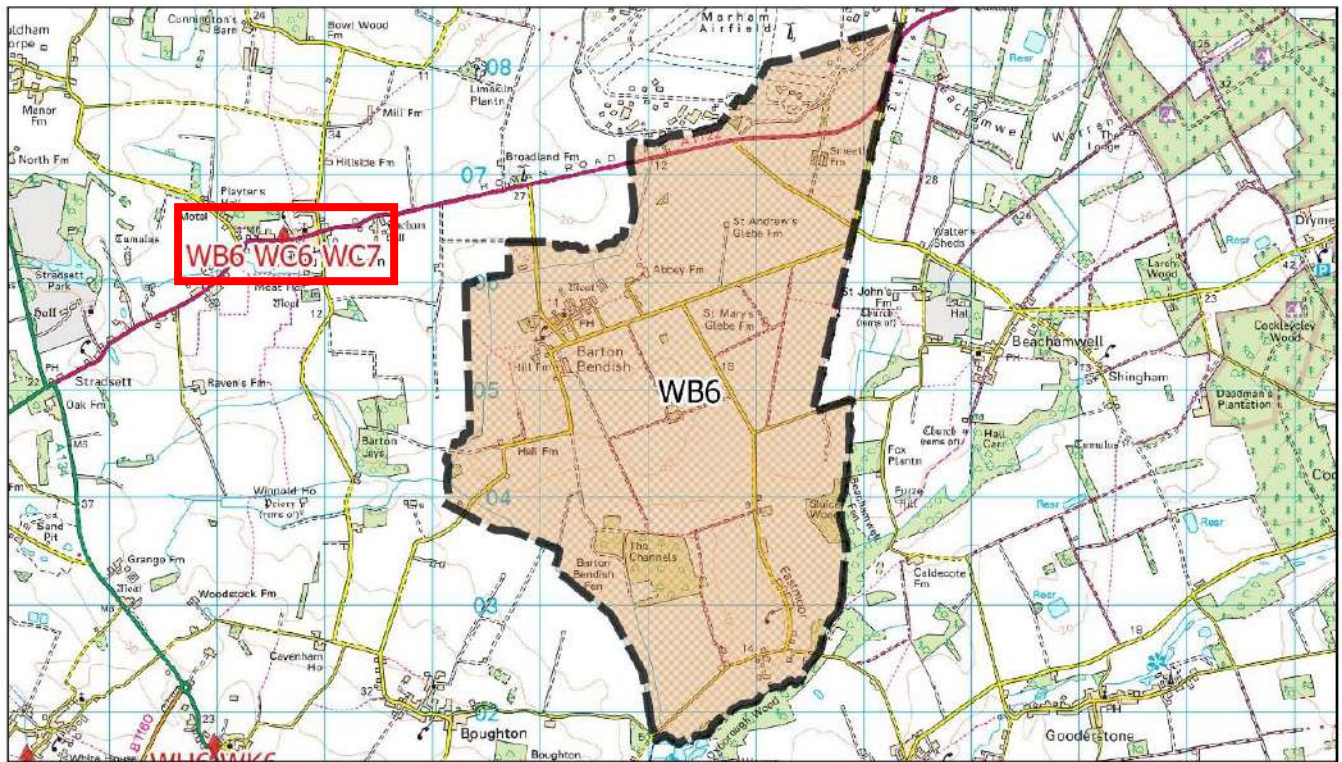
© Crown copyright and database rights 2023

Ordnance Survey AC0000819234



**1:24,000  
31/08/2023**

<b>Polling District:</b>	<b>WA6 – Ryton Known as Bexwell (Denver Borough Ward)</b>
<b>Area of Polling Place:</b>	The Parish of Ryton (known as Bexwell) and that part of the Parish of Denver containing its Polling Station
<b>Polling Station:</b>	Denver Village Hall, Sluice Road, Denver, DOWNHAM MARKET, PE38 0DY
<b>Electorate:</b>	39
<b>Proposed Changes:</b>	None



**Borough Council of  
King's Lynn &  
West Norfolk**

**Tel. 01553 616200**

© Crown copyright and database rights 2023

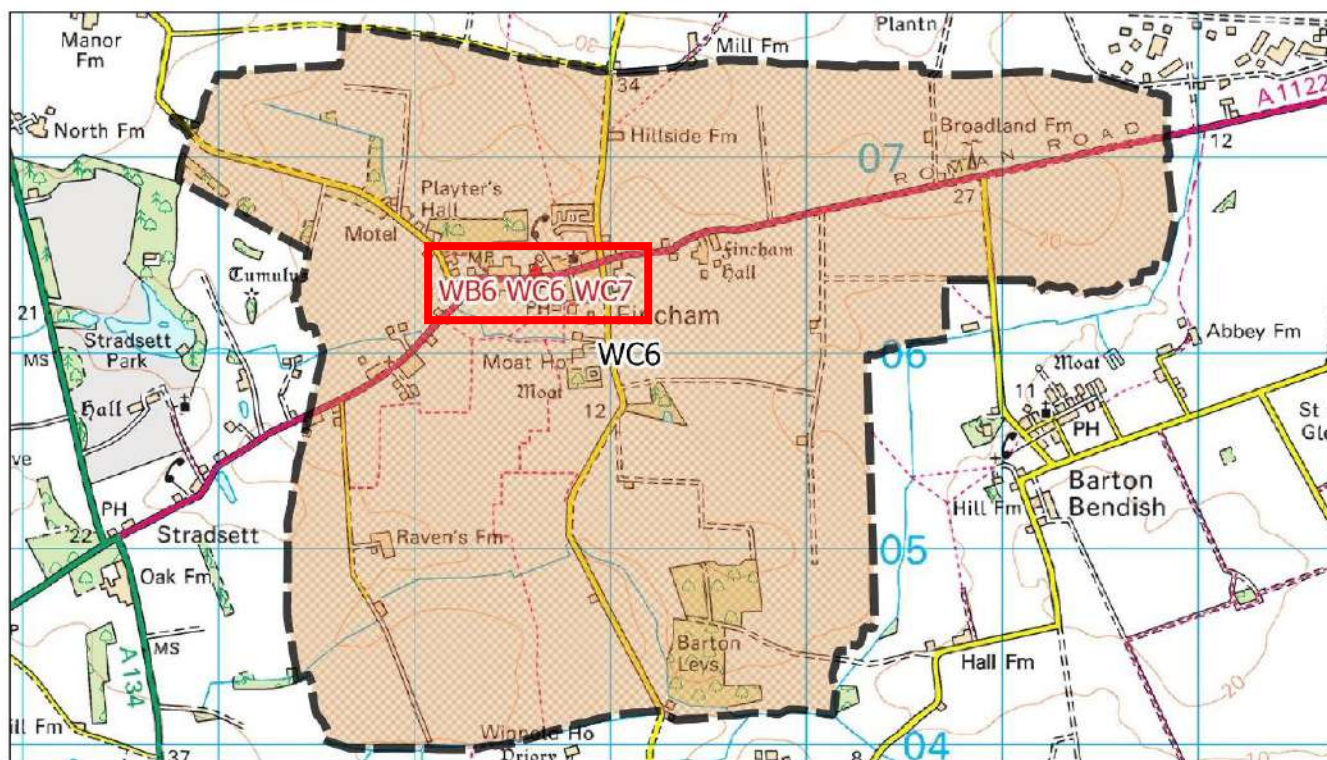
Ordnance Survey AC0000819234



**1:62,000**  
**31/08/2023**

<b>Polling District:</b>	<b>WB6 – Barton Bendish (Wissey Borough Ward)</b>
<b>Area of Polling Place:</b>	The Parish of Barton Bendish and that part of the Parish of Fincham containing its Polling Station
<b>Polling Station:</b>	Memorial Hall, High Street, Fincham, KING'S LYNN, PE33 9EL
<b>Electorate:</b>	166
<b>Proposed Changes:</b>	None





**Borough Council of  
King's Lynn &  
West Norfolk**

**Tel. 01553 616200**

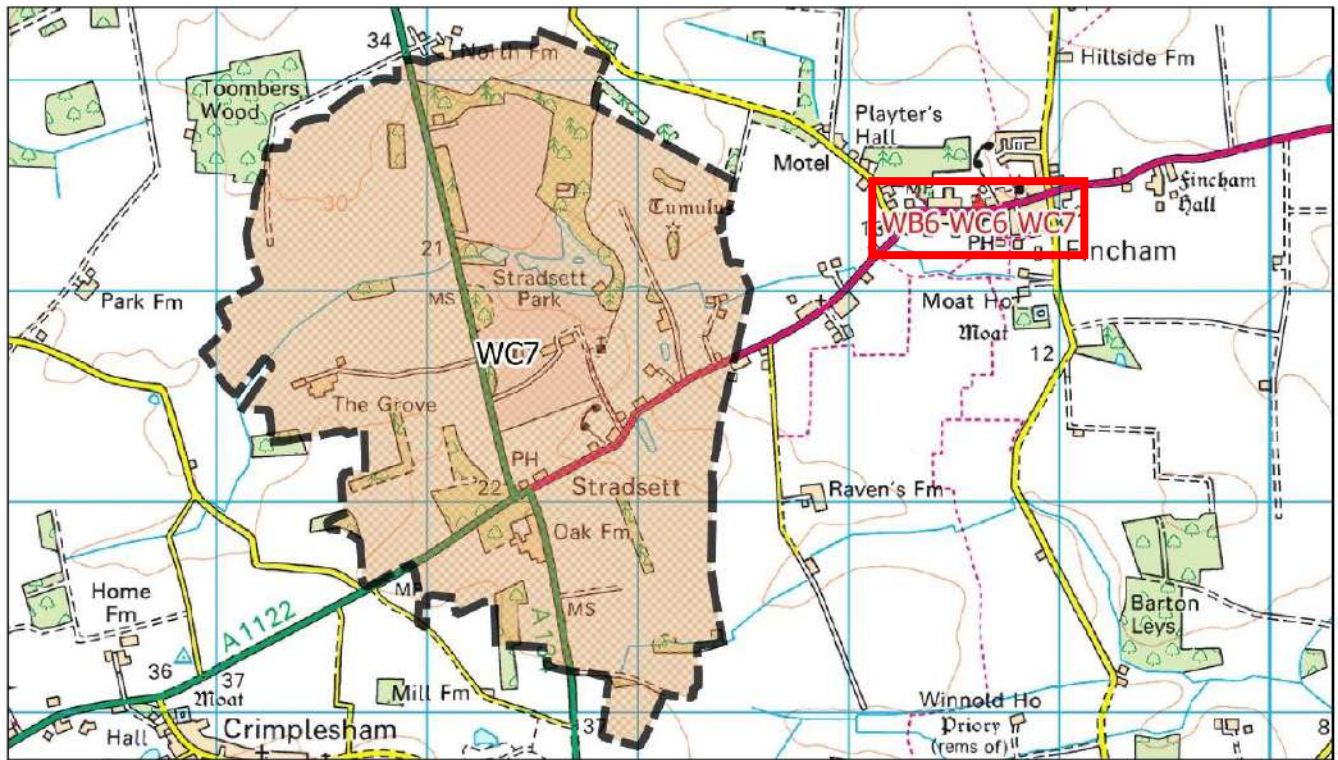
© Crown copyright and database rights 2023

Ordnance Survey AC0000819234



**1:34,000**  
**31/08/2023**

<b>Polling District:</b>	<b>WC6 – Fincham (Airfield Borough Ward)</b>
<b>Area of Polling Place:</b>	The Parish of Fincham
<b>Polling Station:</b>	Memorial Hall, High Street, Fincham, KING'S LYNN, PE33 9EL
<b>Electorate:</b>	428
<b>Proposed Changes:</b>	None



**Borough Council of  
King's Lynn &  
West Norfolk**

**Tel. 01553 616200**

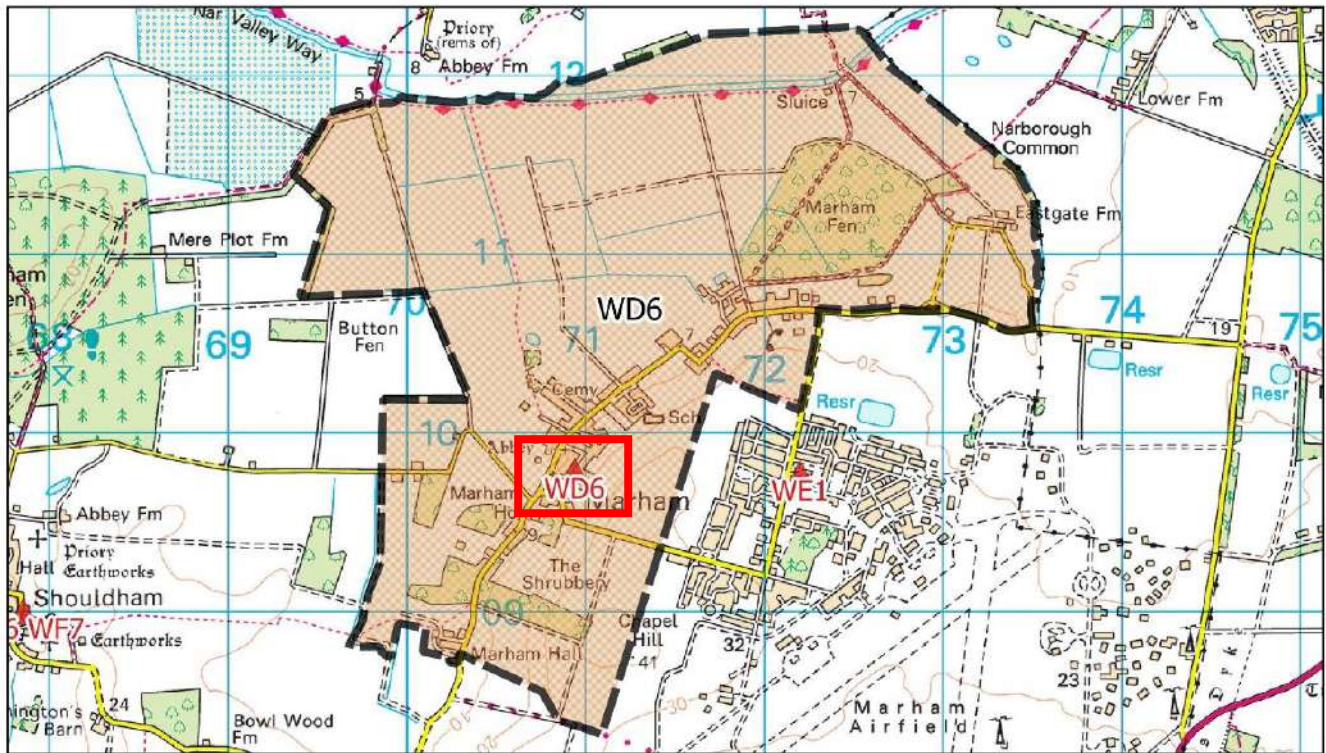
© Crown copyright and database rights 2023  
Ordnance Survey AC0000819234



1:31,600  
31/08/2023

<b>Polling District:</b>	<b>WC7 – Stradsett (Airfield Borough Ward)</b>
<b>Area of Polling Place:</b>	The Parish of Stradsett and that part of the Parish of Fincham containing its polling station
<b>Polling Station:</b>	Memorial Hall, High Street, Fincham, KING'S LYNN, PE33 9EL
<b>Electorate:</b>	51
<b>Proposed Changes:</b>	None





**Borough Council of  
King's Lynn &  
West Norfolk**

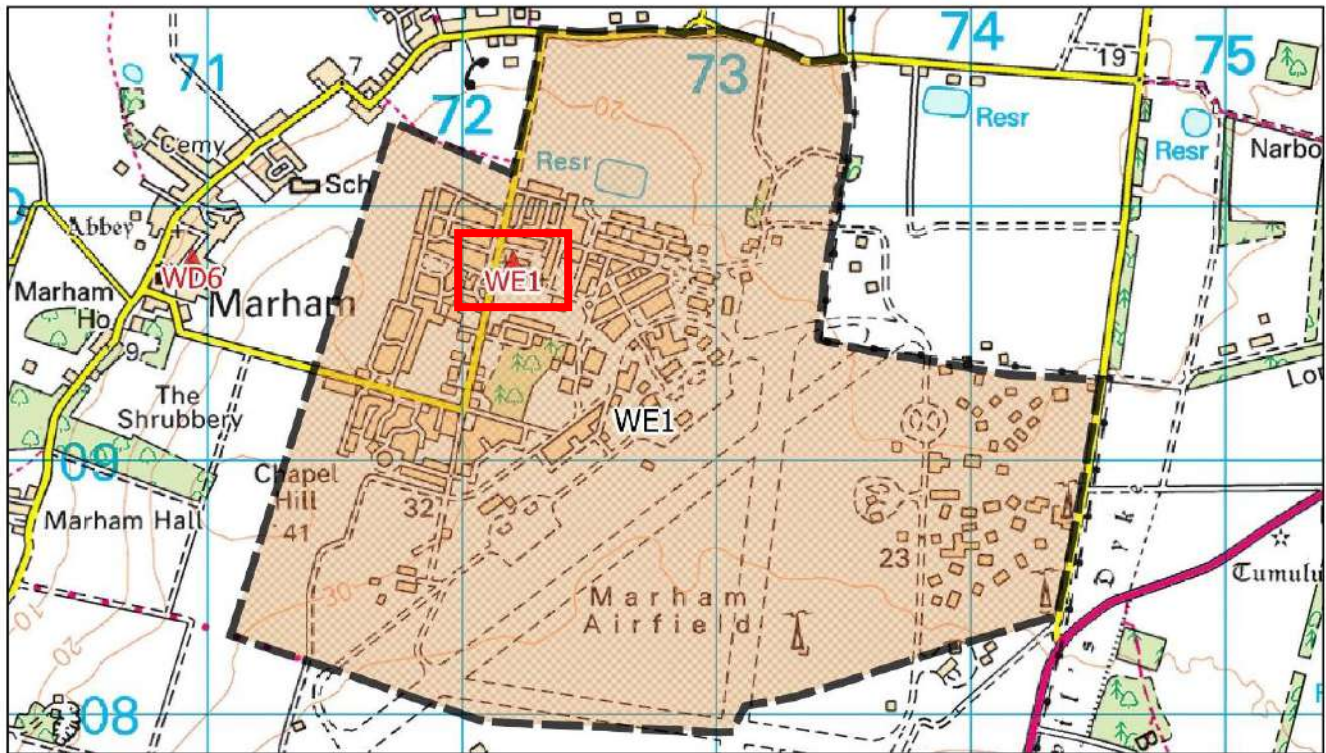
**Tel. 01553 616200**

© Crown copyright and database rights 2023  
Ordnance Survey AC0000819234



**1:37,000**  
**31/08/2023**

<b>Polling District:</b>	<b>WD6 - Marham (Airfield Borough Ward)</b>
<b>Area of Polling Place:</b>	The Parish of Marham with the exception of Upper Marham airbase and married quarters plus those private houses on Squires Hill from the vicinity of its junction with Pine Avenue to the Burnthouse Drove/Ladywood Road junction
<b>Polling Station:</b>	Marham Village Hall, School Lane, Marham, KING'S LYNN, PE33 9JA
<b>Electorate:</b>	739
<b>Proposed Changes:</b>	None



Borough Council of  
**King's Lynn &  
West Norfolk**

Tel. 01553 616200

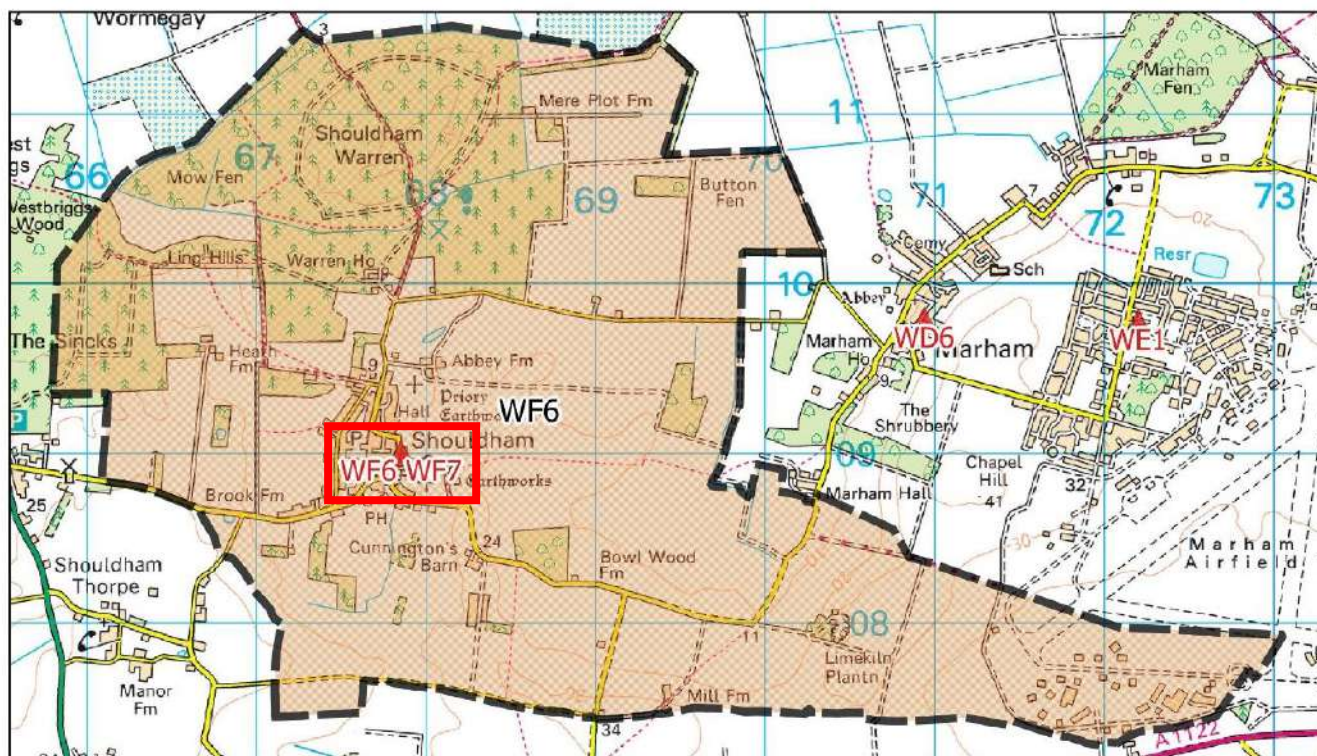
© Crown copyright and database rights 2023  
Ordnance Survey AC0000819234



1:26,000  
31/08/2023

<b>Polling District:</b>	<b>WE1 – Upper Marham (Airfield Borough Ward)</b>
<b>Area of Polling Place:</b>	Upper Marham airbase and married quarters plus those private houses on Squires Hill from the vicinity of its junction with Pine Avenue to the Burnthouse Drove/Ladywood Road junction
<b>Polling Station:</b>	The Sandringham Centre, Woodview Road, Upper Marham, KING'S LYNN, PE33 9JX
<b>Electorate:</b>	895
<b>Proposed Changes:</b>	None. Please note that this building was unavailable for May 2023 local elections due to renovation. Alternative accommodation was found with ease should building remain out of use.





**Borough Council of  
King's Lynn &  
West Norfolk**

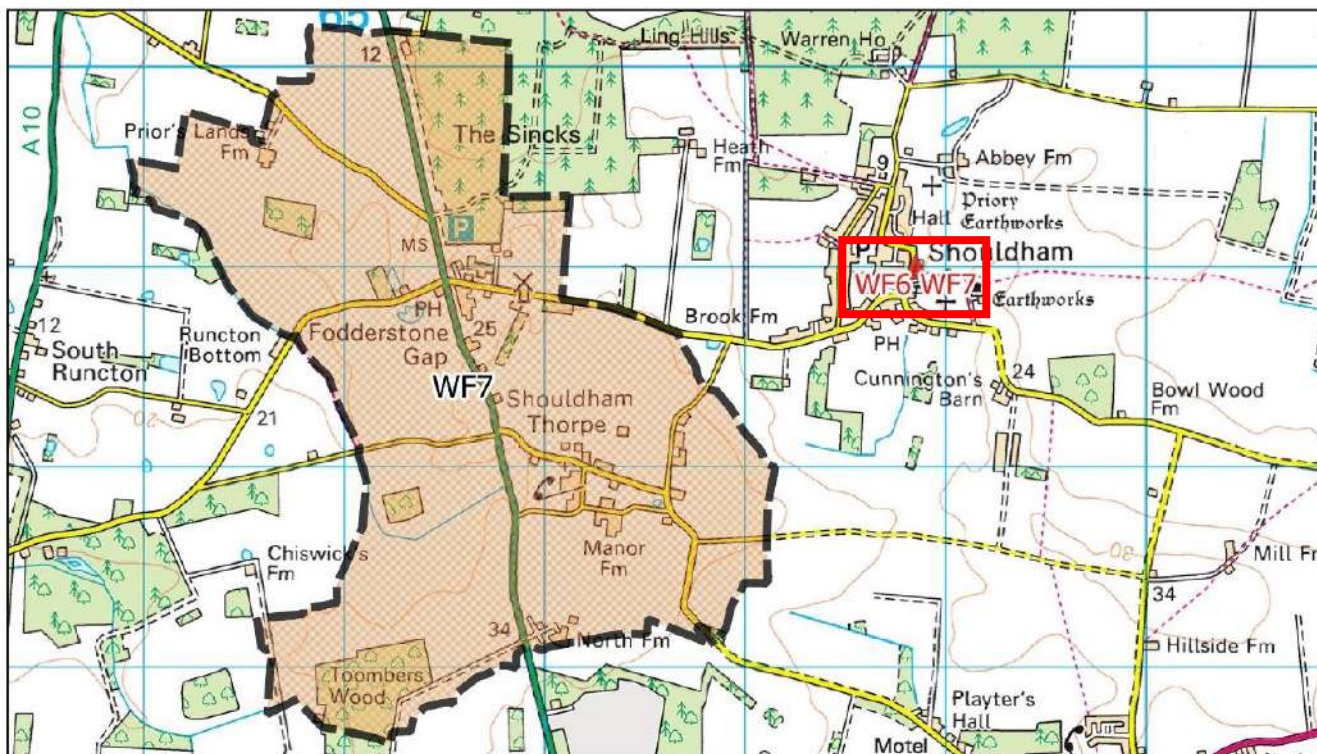
**Tel. 01553 616200**

© Crown copyright and database rights 2023  
Ordnance Survey AC0000819234



**1:39,000**  
**31/08/2023**

<b>Polling District:</b>	<b>WF6 – Shouldham (Airfield Borough Ward)</b>
<b>Area of Polling Place:</b>	The Parish of Shouldham
<b>Polling Station:</b>	Shouldham Village Hall, Eastgate Street, Shouldham, KING'S LYNN, PE33 0DD
<b>Electorate:</b>	498
<b>Proposed Changes:</b>	None



**Borough Council of  
King's Lynn &  
West Norfolk**

**Tel. 01553 616200**

© Crown copyright and database rights 2023  
Ordnance Survey AC0000819234



**1:33,000**  
**31/08/2023**

<b>Polling District:</b>	<b>WF7 – Shouldham Thorpe</b> (Airfield Borough Ward)
<b>Area of Polling Place:</b>	The Parish of Shouldham Thorpe and that part of the Parish of Shouldham containing its Polling Station
<b>Polling Station:</b>	Shouldham Village Hall, Eastgate Street, Shouldham, KING'S LYNN, PE33 ODD
<b>Electorate:</b>	110
<b>Proposed Changes:</b>	None







**Borough Council of  
King's Lynn &  
West Norfolk**

**Tel. 01553 616200**

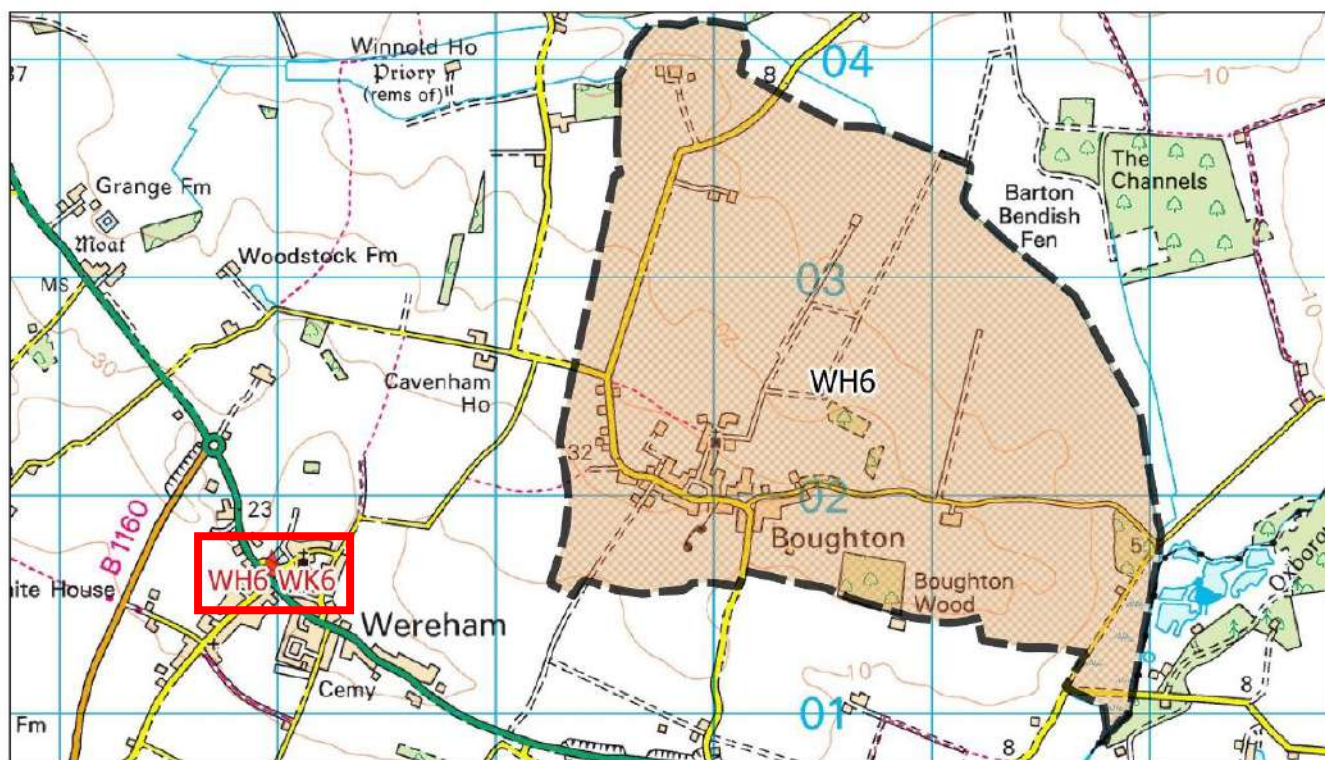
© Crown copyright and database rights 2023  
Ordnance Survey AC0000819234



**1:36,000  
31/08/2023**

<b>Polling District:</b>	<b>WG6 – Wormegay</b> (Airfield Borough Ward)
<b>Area of Polling Place:</b>	The Parish of Wormegay and that part of the Parish of Tottenhill containing its Polling Station
<b>Polling Station:</b>	Tottenhill & Wormegay Village Hall, Whin Common Road, Tottenhill, KING'S LYNN, PE33 ORS
<b>Electorate:</b>	299
<b>Proposed Changes:</b>	None





Borough Council of  
**King's Lynn &  
West Norfolk**

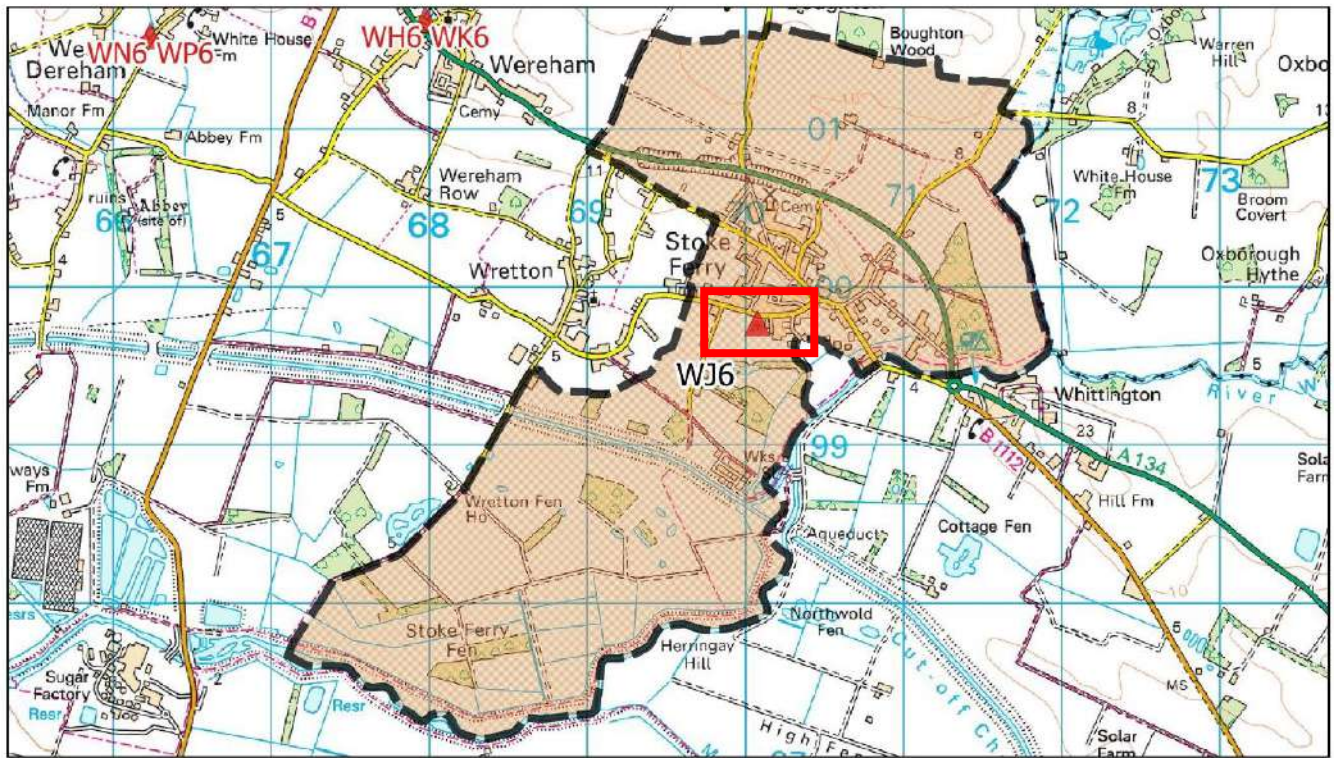
Tel. 01553 616200

© Crown copyright and database rights 2023

Ordnance Survey AC0000819234

N  
1:30,500  
31/08/2023

<b>Polling District:</b>	<b>WH6 – Boughton (Wissey Borough Ward)</b>
<b>Area of Polling Place:</b>	The Parish of Boughton and that part of the Parish of Wereham containing its Polling Station
<b>Polling Station:</b>	Main Hall, Wereham Village Hall, Church Road, Wereham, KING'S LYNN, PE33 9AP
<b>Electorate:</b>	187
<b>Proposed Changes:</b>	None



**Borough Council of  
King's Lynn &  
West Norfolk**

**Tel. 01553 616200**

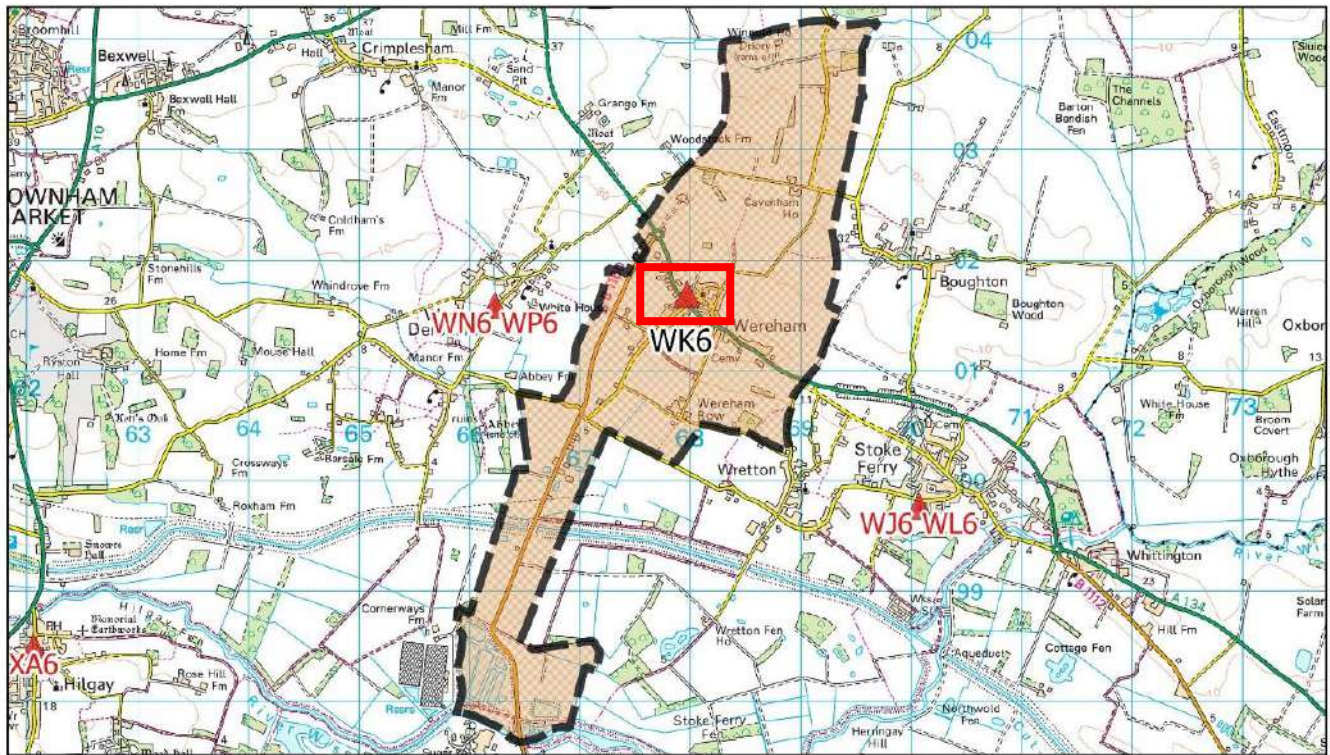
© Crown copyright and database rights 2023  
Ordnance Survey AC0000819234



**1:42,000  
31/08/2023**

<b>Polling District:</b>	<b>WJ6 – Stoke Ferry (Wissey Borough Ward)</b>
<b>Area of Polling Place:</b>	The Parish of Stoke Ferry
<b>Polling Station:</b>	Stoke Ferry Community Centre, Wretton Road, Stoke Ferry, KING'S LYNN, PE33 9QJ
<b>Electorate:</b>	929
<b>Proposed Changes:</b>	None





**Borough Council of  
King's Lynn &  
West Norfolk**

**Tel. 01553 616200**

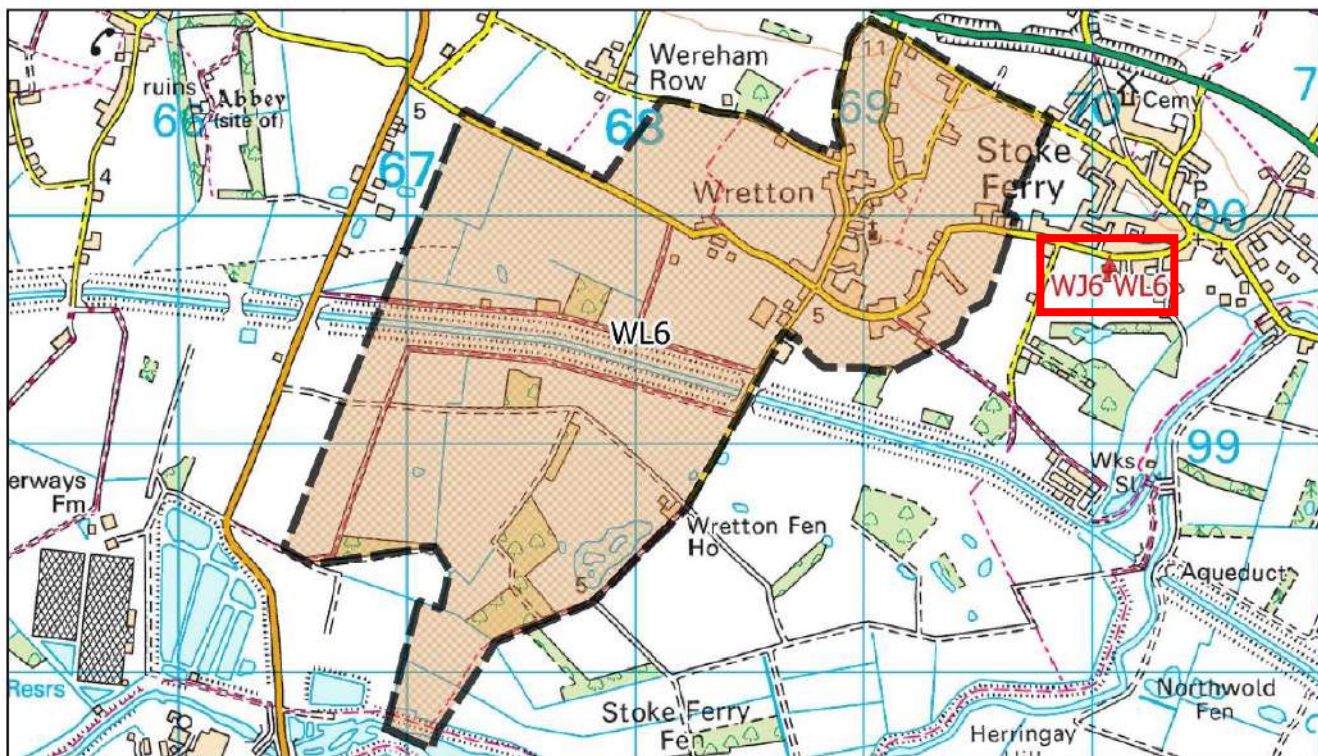
© Crown copyright and database rights 2023

Ordnance Survey AC0000819234



**1:60,000  
31/08/2023**

<b>Polling District:</b>	<b>WK6 – Wereham (Wissey Borough Ward)</b>
<b>Area of Polling Place:</b>	The Parish of Wereham
<b>Polling Station:</b>	Main Hall, Wereham Village Hall, Church Road, Wereham, KING'S LYNN, PE33 9AP
<b>Electorate:</b>	559
<b>Proposed Changes:</b>	None



**Borough Council of  
King's Lynn &  
West Norfolk**

**Tel. 01553 616200**

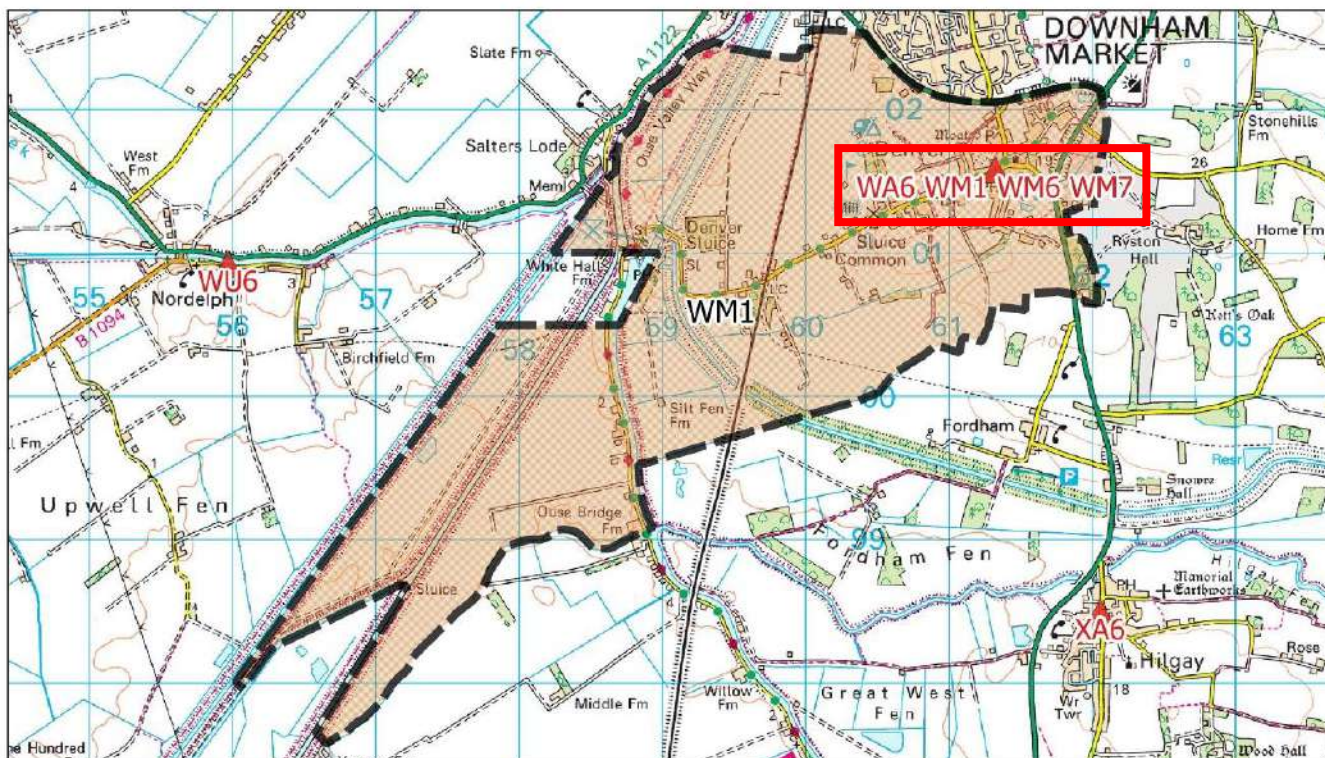
© Crown copyright and database rights 2023  
Ordnance Survey AC0000819234



**1:29,000  
31/08/2023**

<b>Polling District:</b>	<b>WL6 – Wretton</b> (Wissey Borough Ward)
<b>Area of Polling Place:</b>	The Parish of Wretton and that part of the Parish of Stoke Ferry containing its Polling Station
<b>Polling Station:</b>	Stoke Ferry Community Centre, Wretton Road, Stoke Ferry, KING'S LYNN, PE33 9QJ
<b>Electorate:</b>	339
<b>Proposed Changes:</b>	None





**Borough Council of  
King's Lynn &  
West Norfolk**

**Tel. 01553 616200**

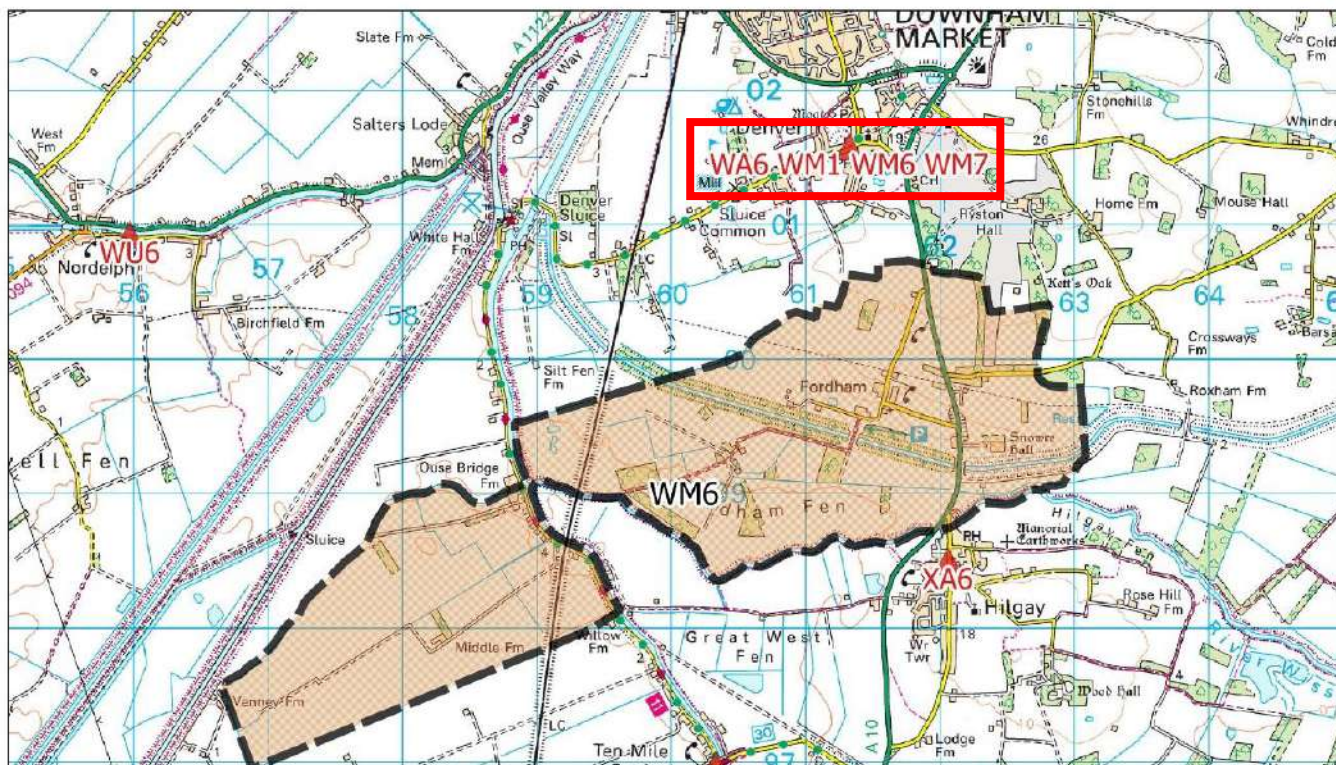
© Crown copyright and database rights 2023

Ordnance Survey AC0000819234



**1:46,500  
31/08/2023**

<b>Polling District:</b>	<b>WM1 – Denver</b> (Denver Borough Ward)
<b>Area of Polling Place:</b>	The Parish of Denver excluding the Whitehall Farm area
<b>Polling Station:</b>	Denver Village Hall, Sluice Road, Denver, DOWNHAM MARKET, PE38 ODY
<b>Electorate:</b>	746
<b>Proposed Changes:</b>	None



**Borough Council of  
King's Lynn &  
West Norfolk**

**Tel. 01553 616200**

© Crown copyright and database rights 2023

Ordnance Survey AC0000819234



**1:50,000  
31/08/2023**

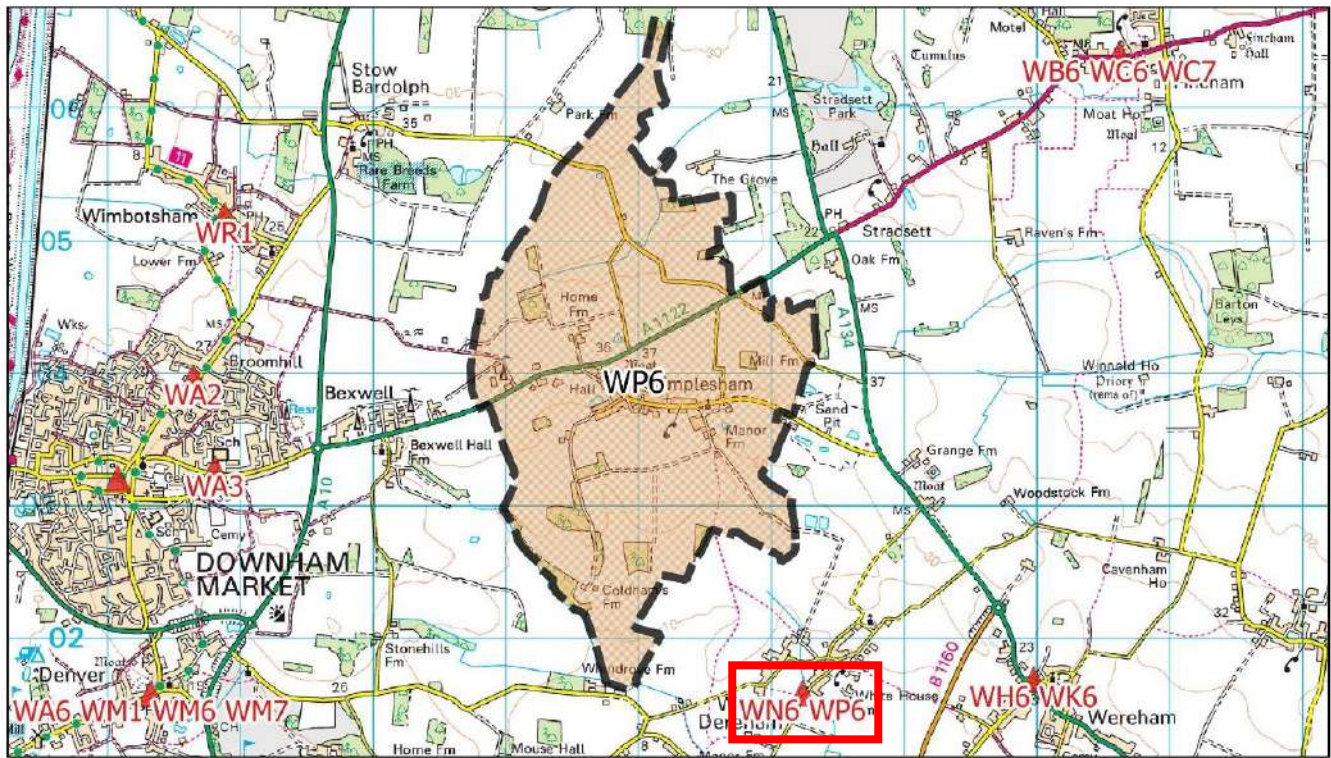
<b>Polling District:</b>	<b>WM6 – Fordham (Denver Borough Ward)</b>
<b>Area of Polling Place:</b>	The Parish of Fordham and that part of the Parish of Denver containing its Polling Station
<b>Polling Station:</b>	Denver Village Hall, Sluice Road, Denver, DOWNHAM MARKET, PE38 ODY
<b>Electorate:</b>	55
<b>Proposed Changes:</b>	None











**Borough Council of  
King's Lynn &  
West Norfolk**

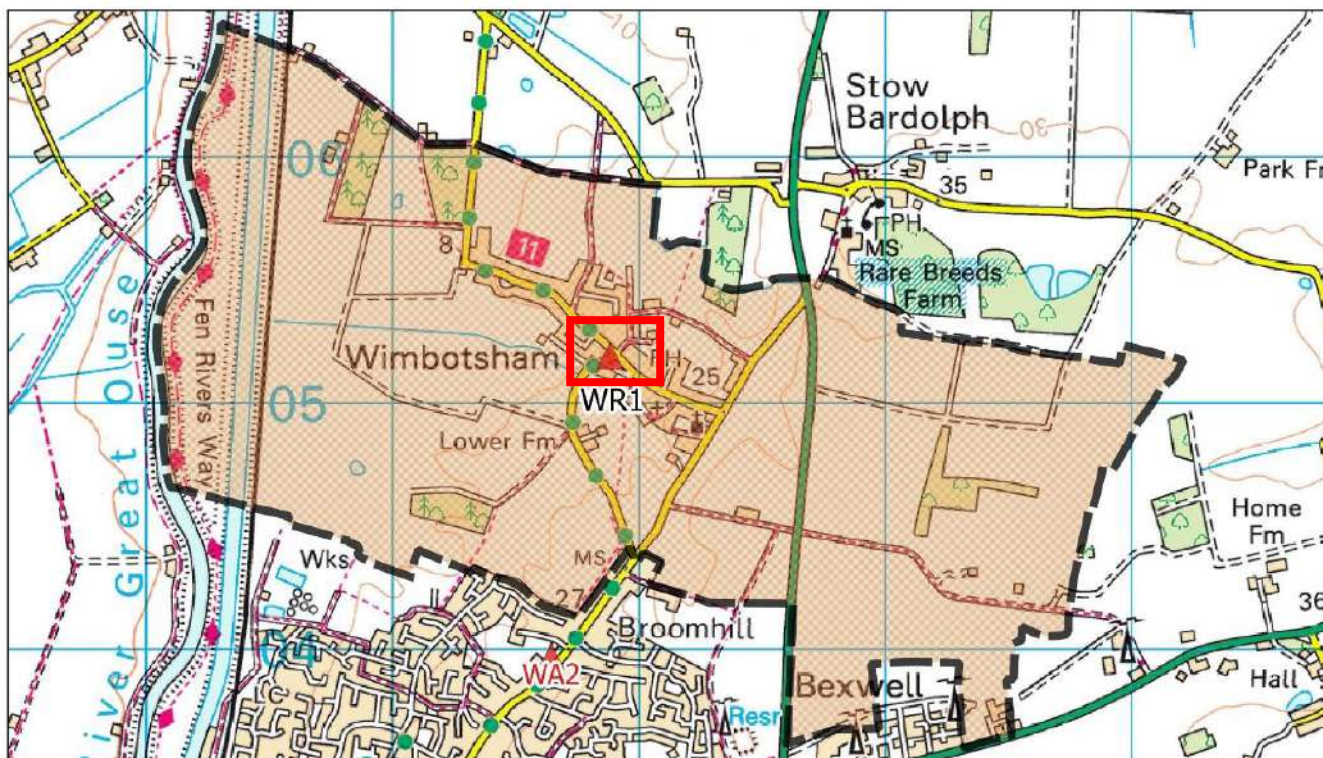
**Tel. 01553 616200**

© Crown copyright and database rights 2023  
Ordnance Survey AC0000819234



**1:50,000  
31/08/2023**

<b>Polling District:</b>	<b>WP6 – Crimplesham (Airfield Borough Ward)</b>
<b>Area of Polling Place:</b>	The Parish of Crimplesham and that part of the Parish of West Dereham containing its Polling Station
<b>Polling Station:</b>	West Dereham Village Hall, Church Road, West Dereham, KING'S LYNN, PE33 9RF
<b>Electorate:</b>	211
<b>Proposed Changes:</b>	None



Borough Council of  
**King's Lynn &  
West Norfolk**

Tel. 01553 616200

© Crown copyright and database rights 2023

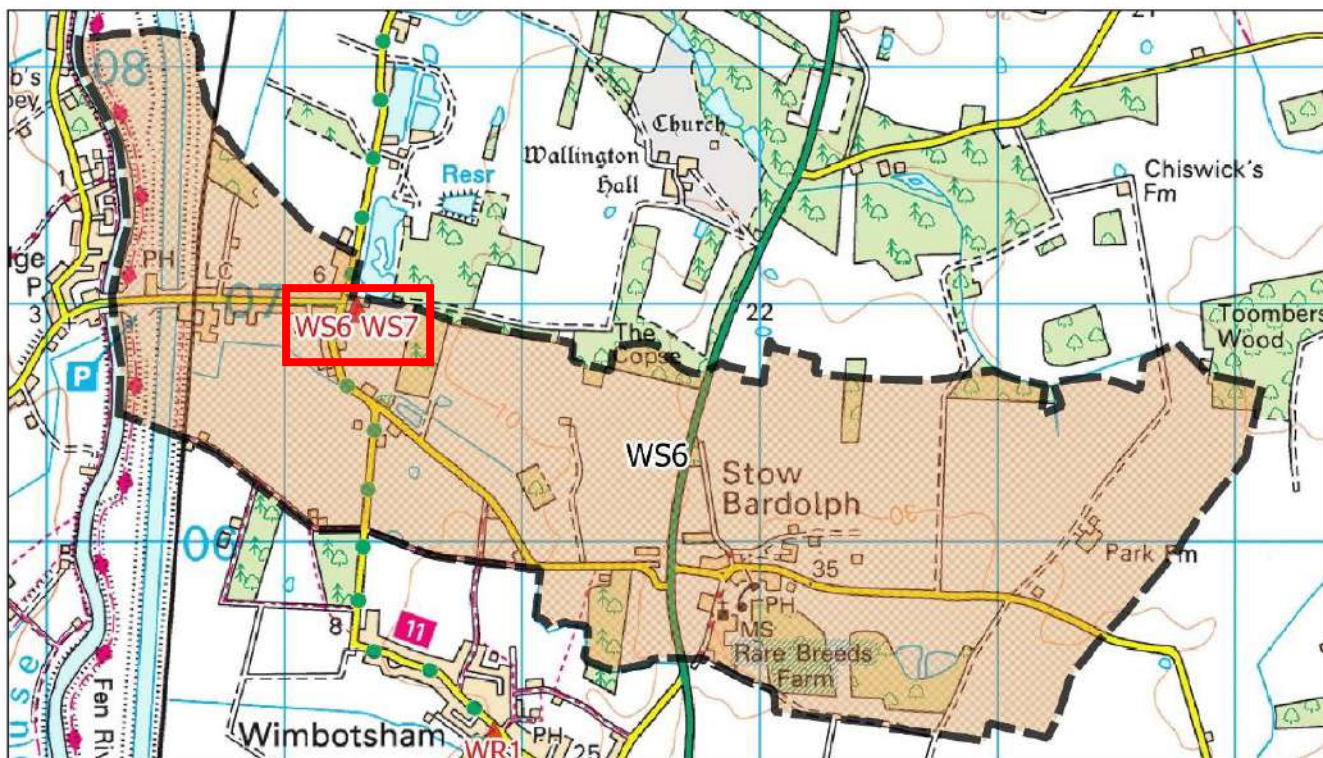
Ordnance Survey AC0000819234



1:27,000  
31/08/2023

<b>Polling District:</b>	<b>WR1 – Wimbotsham</b> (Upwell & Delph Borough Ward)
<b>Area of Polling Place:</b>	The Parish of Wimbotsham
<b>Polling Station:</b>	Wimbotsham & Stow Village Hall, Low Road, Wimbotsham, KING'S LYNN, PE34 3QQ
<b>Electorate:</b>	572
<b>Proposed Changes:</b>	None





Borough Council of  
**King's Lynn &  
West Norfolk**

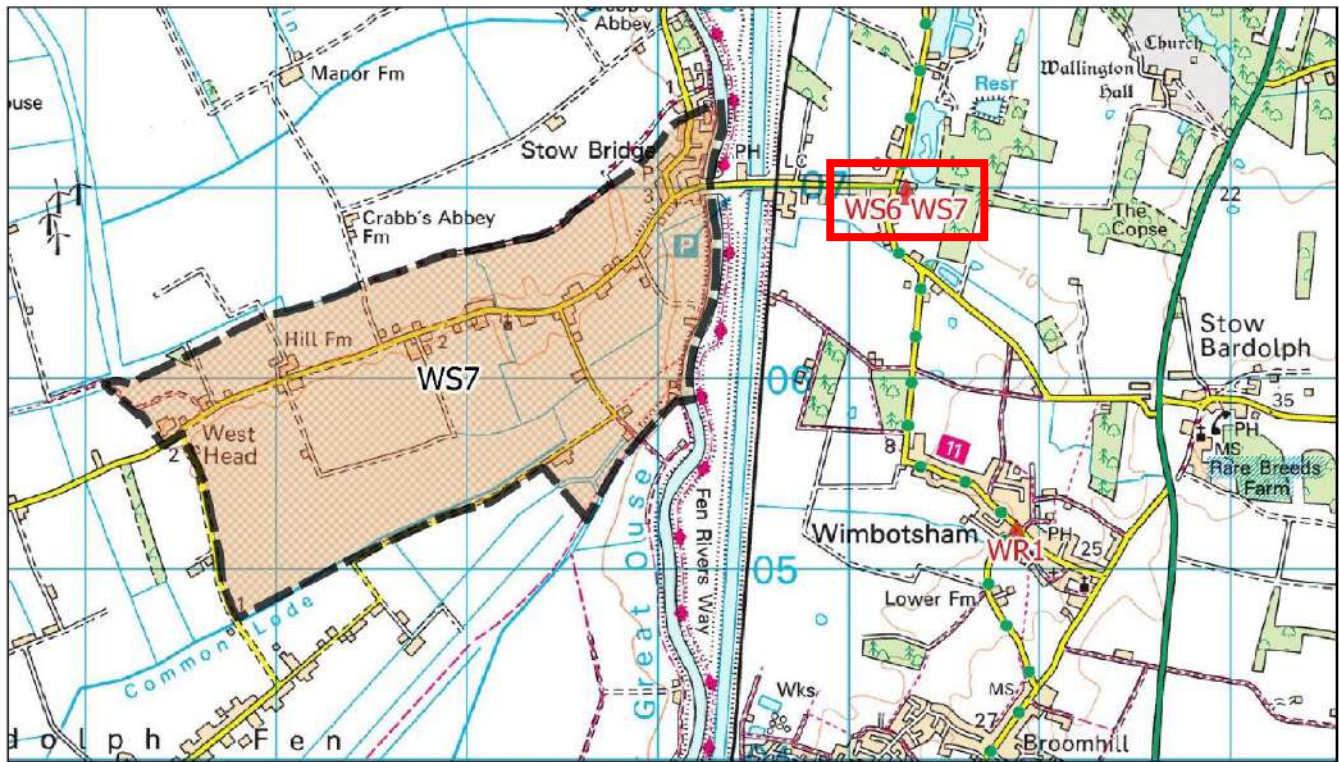
Tel. 01553 616200

© Crown copyright and database rights 2023  
Ordnance Survey AC0000819234



1:28,000  
31/08/2023

<b>Polling District:</b>	<b>WS6 – Stow Bardolph (East Stow Ward) (Upwell &amp; Delph Borough Ward)</b>
<b>Area of Polling Place:</b>	The East Stow Parish Ward of Stow Bardolph Parish
<b>Polling Station:</b>	Stow Bridge Village Hall, Holme Road, Stow Bridge, KING'S LYNN, PE34 3PW
<b>Electorate:</b>	283
<b>Proposed Changes:</b>	None



Borough Council of  
**King's Lynn &  
West Norfolk**

Tel. 01553 616200

© Crown copyright and database rights 2023

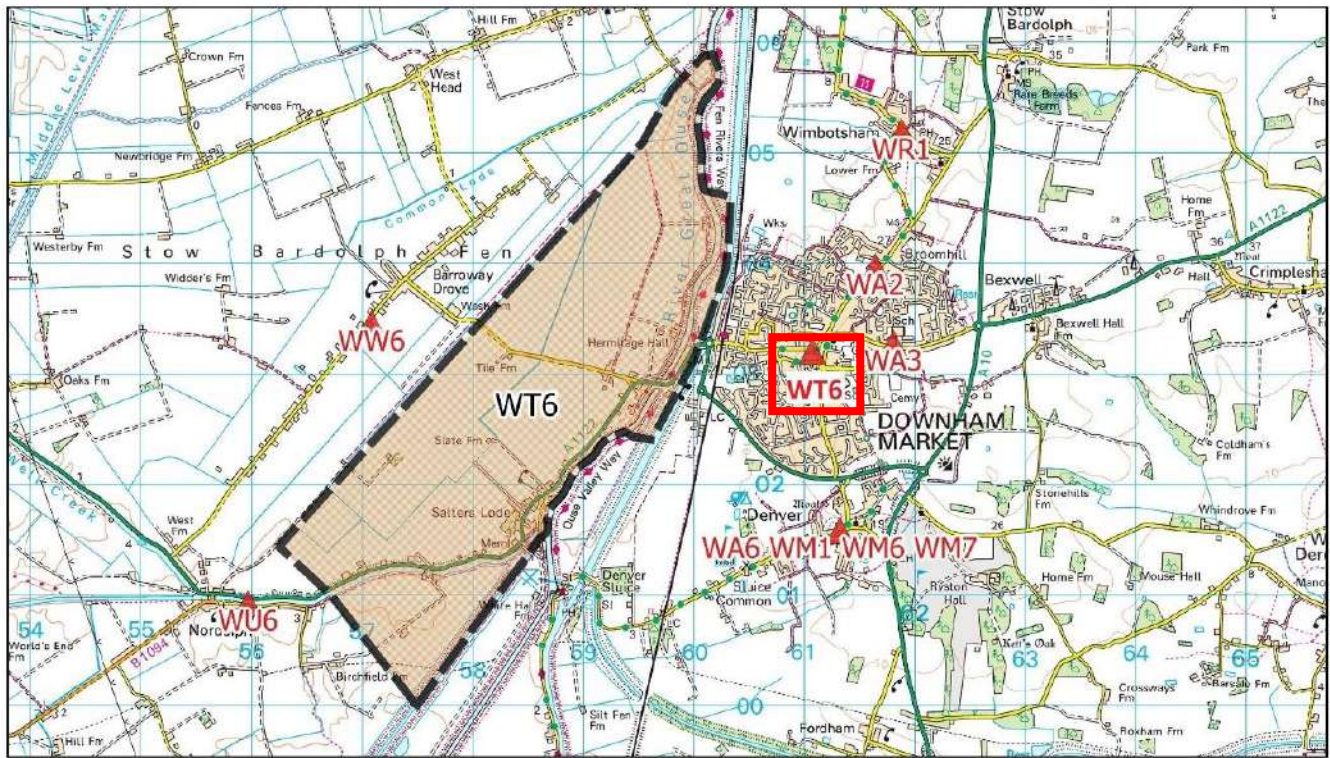
Ordnance Survey AC0000819234



1:35,000  
31/08/2023

<b>Polling District:</b>	<b>WS7 – Stow Bardolph (West Stow Ward)</b> (Upwell & Delph Borough Ward)
<b>Area of Polling Place:</b>	The West Stow Parish Ward of Stow Bardolph Parish and that part of the Parish of Stow Bardolph (East Stow Ward) containing its Polling Station
<b>Polling Station:</b>	Stow Bridge Village Hall, Holme Road, Stow Bridge, KING'S LYNN, PE34 3PW
<b>Electorate:</b>	216
<b>Proposed Changes:</b>	None





**Borough Council of  
King's Lynn &  
West Norfolk**

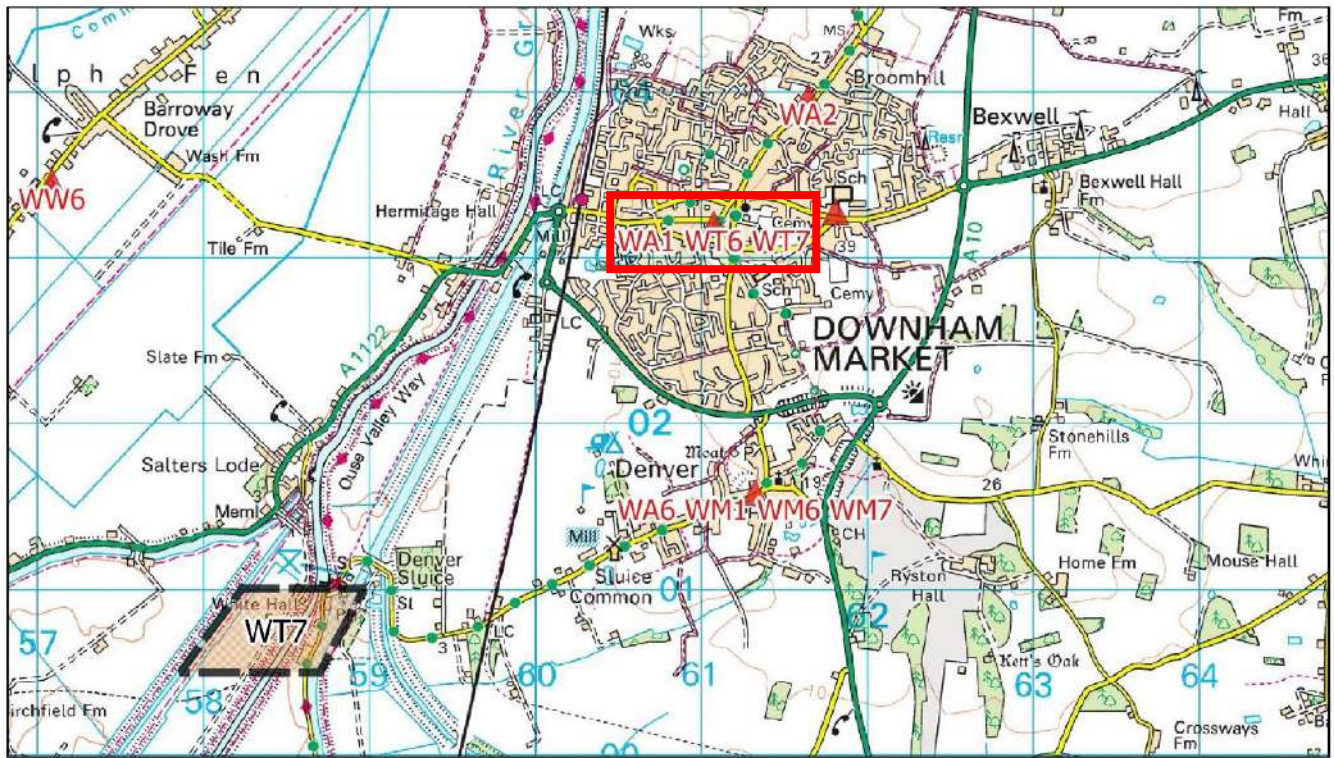
**Tel. 01553 616200**

© Crown copyright and database rights 2023  
Ordnance Survey AC0000819234



**1:60,000  
31/08/2023**

<b>Polling District:</b>	<b>WT6 – Downham West</b> (Upwell & Delph Borough Ward)
<b>Area of Polling Place:</b>	The Parish of Downham West and that part of Downham Market (Downham Old Town) Parish Ward containing its Polling Station
<b>Polling Station:</b>	Downham Market Town Hall, Bridge Street, DOWNHAM MARKET, PE38 9DW  <i>Note: Dual polling station</i>
<b>Electorate:</b>	244
<b>Proposed Changes:</b>	None



**Borough Council of  
King's Lynn &  
West Norfolk**

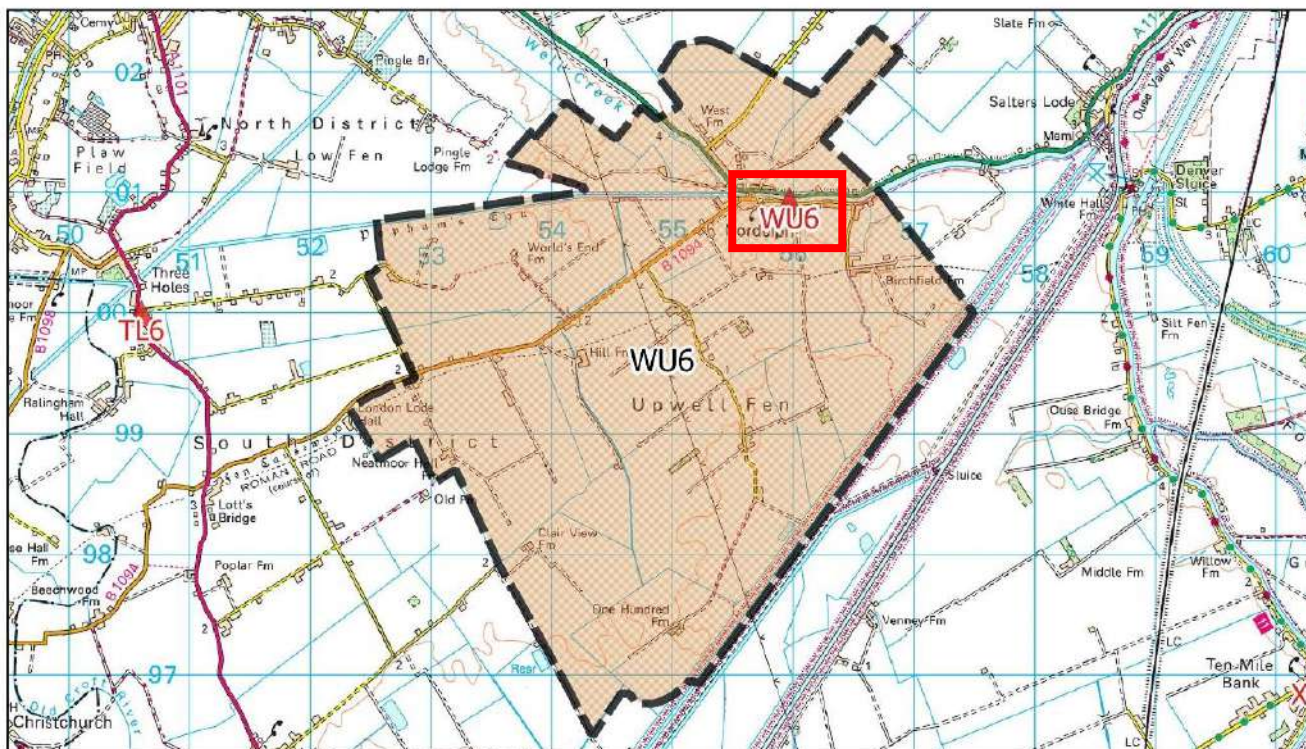
**Tel. 01553 616200**

© Crown copyright and database rights 2023  
Ordnance Survey AC0000819234

**1:40,000**  
**31/08/2023**

<b>Polling District:</b>	<b>WT7 – Denver</b> (Denver Borough Ward)
<b>Area of Polling Place:</b>	The Parish of Denver known as the Whitehall Farm area and that part of the Parish of Downham Market (Downham Old Town Ward) containing its Polling Station
<b>Polling Station:</b>	Downham Market Town Hall, Bridge Street, DOWNHAM MARKET, PE38 9DW <i>Note: Dual polling station</i>
<b>Electorate:</b>	0 (2 properties on register, currently empty)
<b>Proposed Changes:</b>	None





**Borough Council of  
King's Lynn &  
West Norfolk**

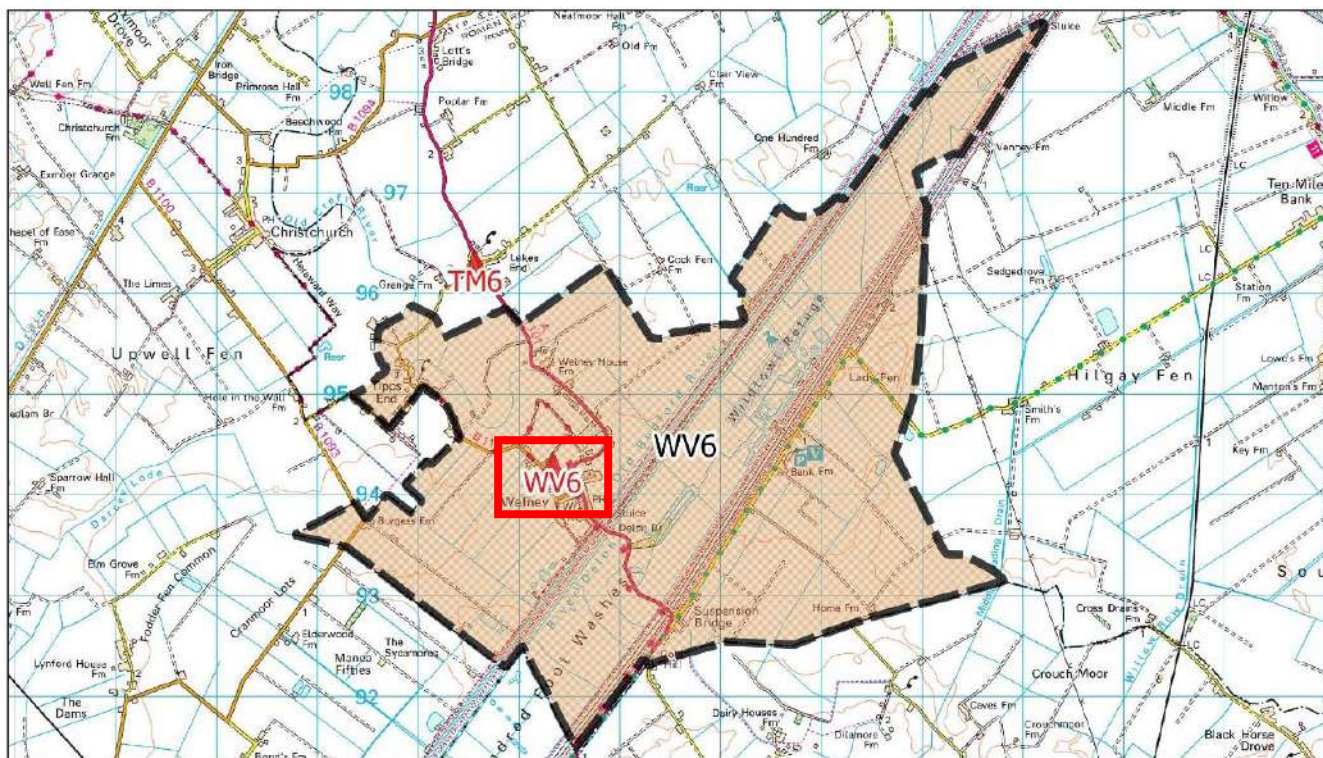
**Tel. 01553 616200**

© Crown copyright and database rights 2023  
Ordnance Survey AC0000819234



1:54,527  
31/08/2023

<b>Polling District:</b>	<b>WU6 – Nordelph (Upwell &amp; Delph Borough Ward)</b>
<b>Area of Polling Place:</b>	The Parish of Nordelph
<b>Polling Station:</b>	Nordelph Village Hall, High Street, Nordelph, DOWNHAM MARKET, PE38 0BL
<b>Electorate:</b>	363
<b>Proposed Changes:</b>	None



**Borough Council of  
King's Lynn &  
West Norfolk**

**Tel. 01553 616200**

© Crown copyright and database rights 2023

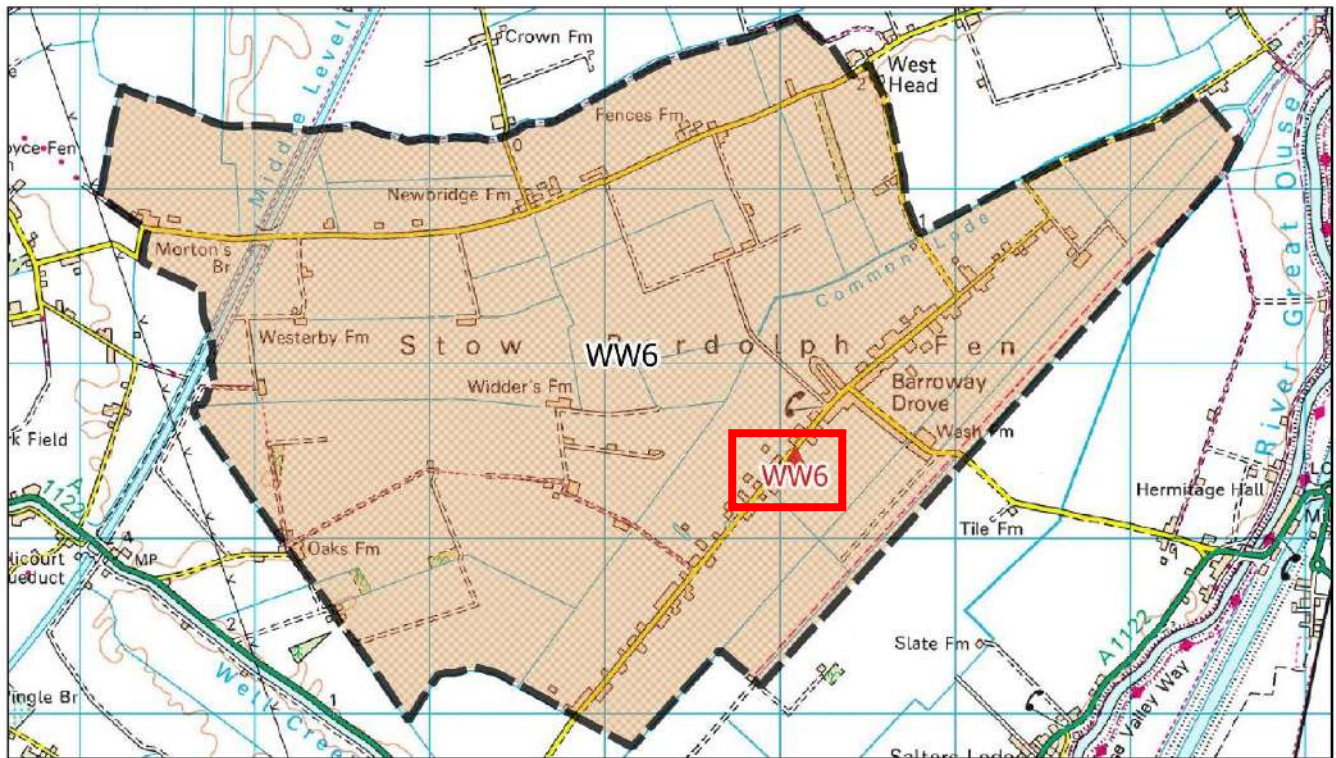
Ordnance Survey AC0000819234



**1:66,000  
31/08/2023**

<b>Polling District:</b>	<b>WV6 – Welney (Upwell &amp; Delph Borough Ward)</b>
<b>Area of Polling Place:</b>	The Parish of Welney
<b>Polling Station:</b>	The William Marshall Centre, Hurn Drove, Welney, WISBECH, PE14 9SD
<b>Electorate:</b>	420
<b>Proposed Changes:</b>	None





**Borough Council of  
King's Lynn &  
West Norfolk**

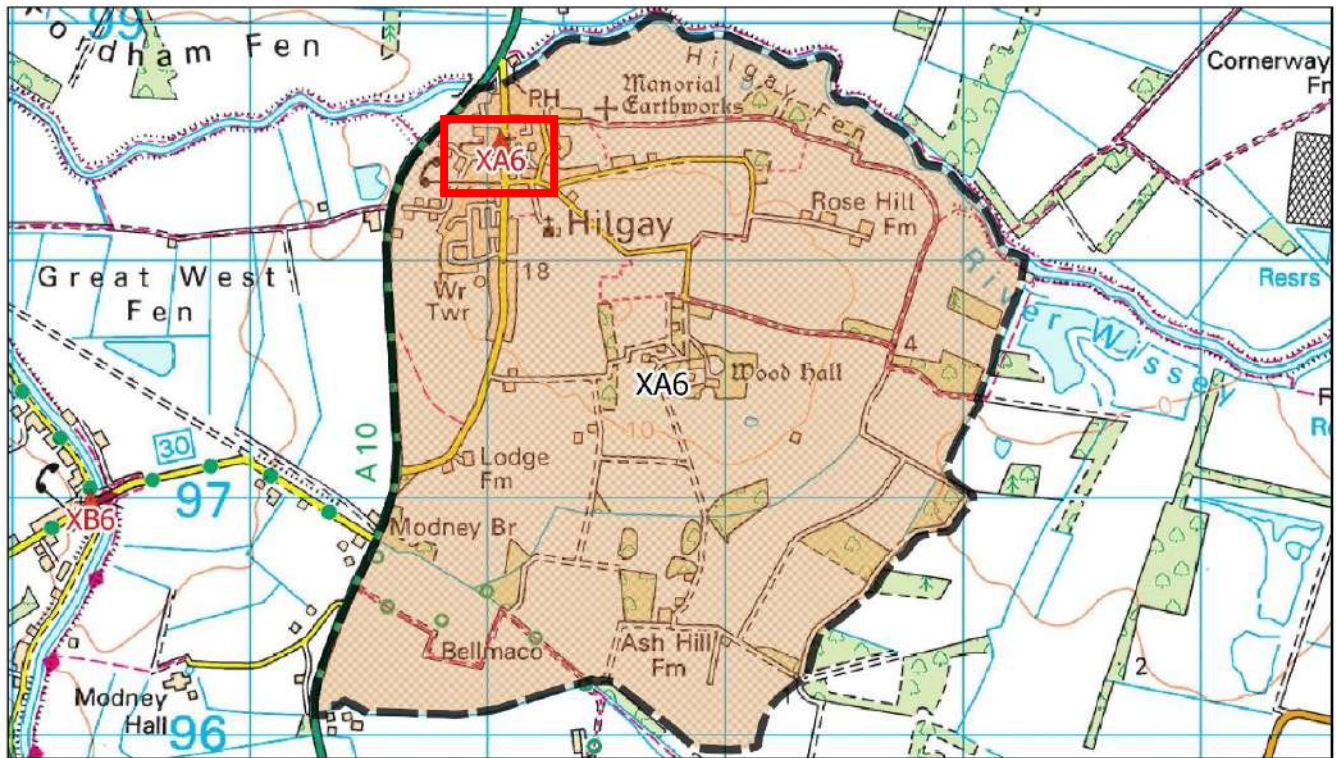
**Tel. 01553 616200**

© Crown copyright and database rights 2023  
Ordnance Survey AC0000819234



**1:38,000  
31/08/2023**

<b>Polling District:</b>	<b>WW6 – Stow Bardolph (Barroway Drove Ward) (Upwell &amp; Delph Borough Ward)</b>
<b>Area of Polling Place:</b>	The Barroway Drove Parish Ward of Stow Bardolph Parish
<b>Polling Station:</b>	Barroway Drove Village Hall, 142 The Drove, Barroway Drove, DOWNHAM MARKET, PE38 0AL
<b>Electorate:</b>	505
<b>Proposed Changes:</b>	None



Borough Council of  
**King's Lynn &  
West Norfolk**

Tel. 01553 616200

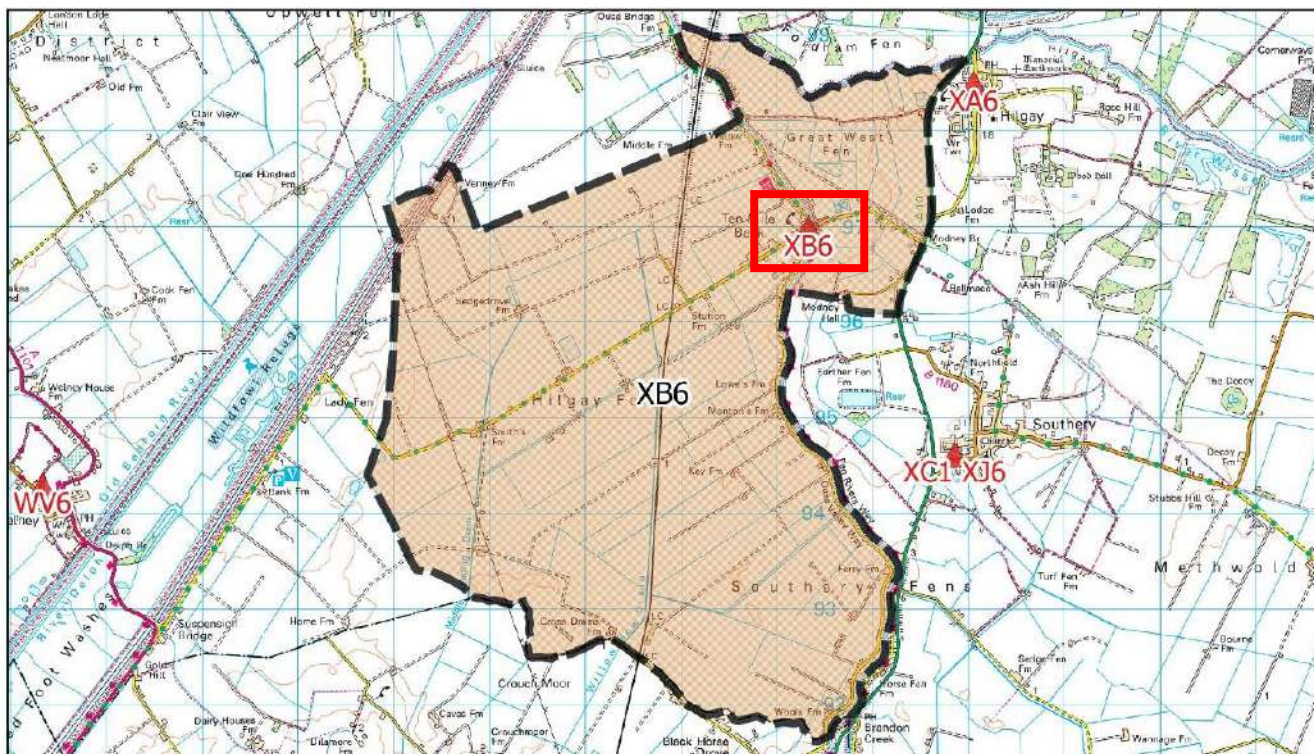
© Crown copyright and database rights 2023  
Ordnance Survey AC0000819234



1:28,000  
31/08/2023

<b>Polling District:</b>	<b>XA6 – Hilgay (Hilgay Ward) (Denver Borough Ward)</b>
<b>Area of Polling Place:</b>	The Hilgay Parish Ward of Hilgay Parish
<b>Polling Station:</b>	Hilgay Village Hall, High Street, Hilgay, DOWNHAM MARKET, PE38 0LH
<b>Electorate:</b>	703
<b>Proposed Changes:</b>	None





**Borough Council of  
King's Lynn &  
West Norfolk**

**Tel. 01553 616200**

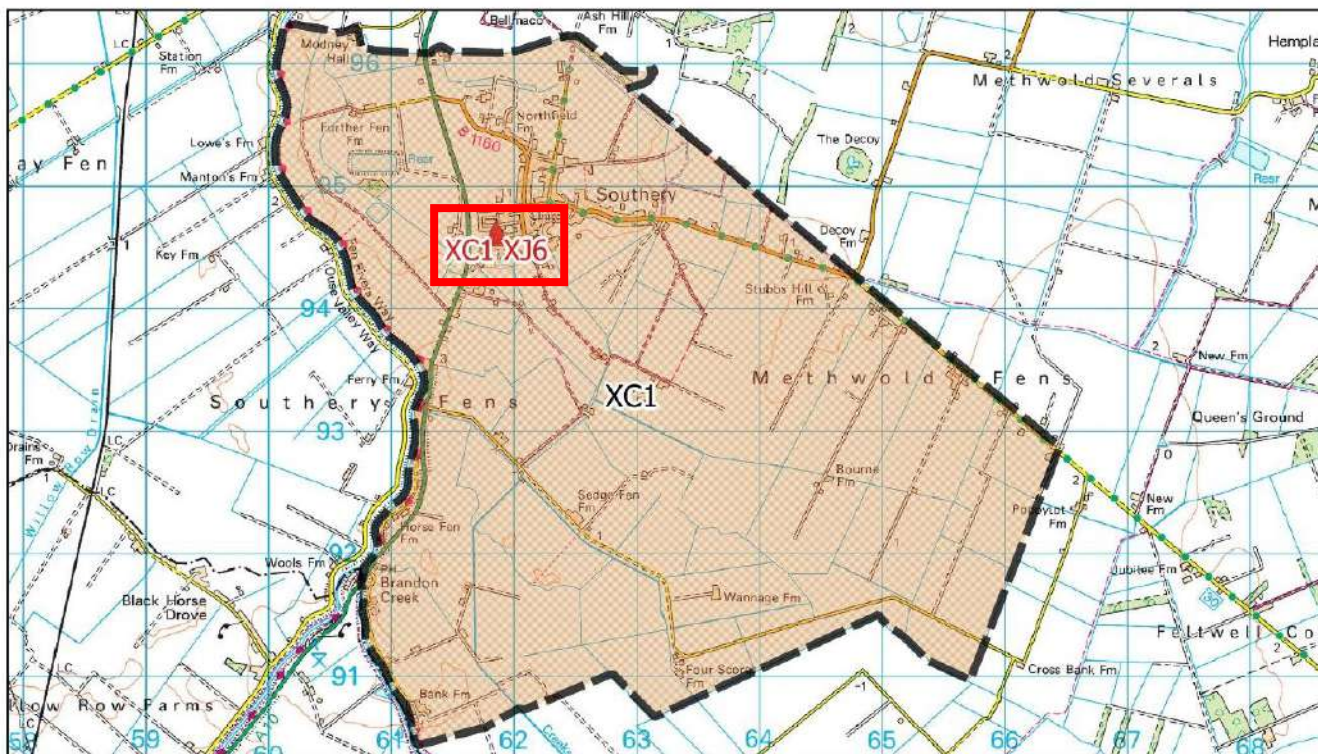
© Crown copyright and database rights 2023

Ordnance Survey AC0000819234



**1:69,000  
31/08/2023**

<b>Polling District:</b>	<b>XB6 – Hilgay (Ten Mile Bank Ward) (Denver Borough Ward)</b>
<b>Area of Polling Place:</b>	The Ten Mile Bank Parish Ward of Hilgay Parish
<b>Polling Station:</b>	Ten Mile Bank Village Hall, Station Road, Ten Mile Bank, DOWNHAM MARKET, PE38 OEP
<b>Electorate:</b>	351
<b>Proposed Changes &amp; reasoning:</b>	None



**Borough Council of  
King's Lynn &  
West Norfolk**

**Tel. 01553 616200**

© Crown copyright and database rights 2023

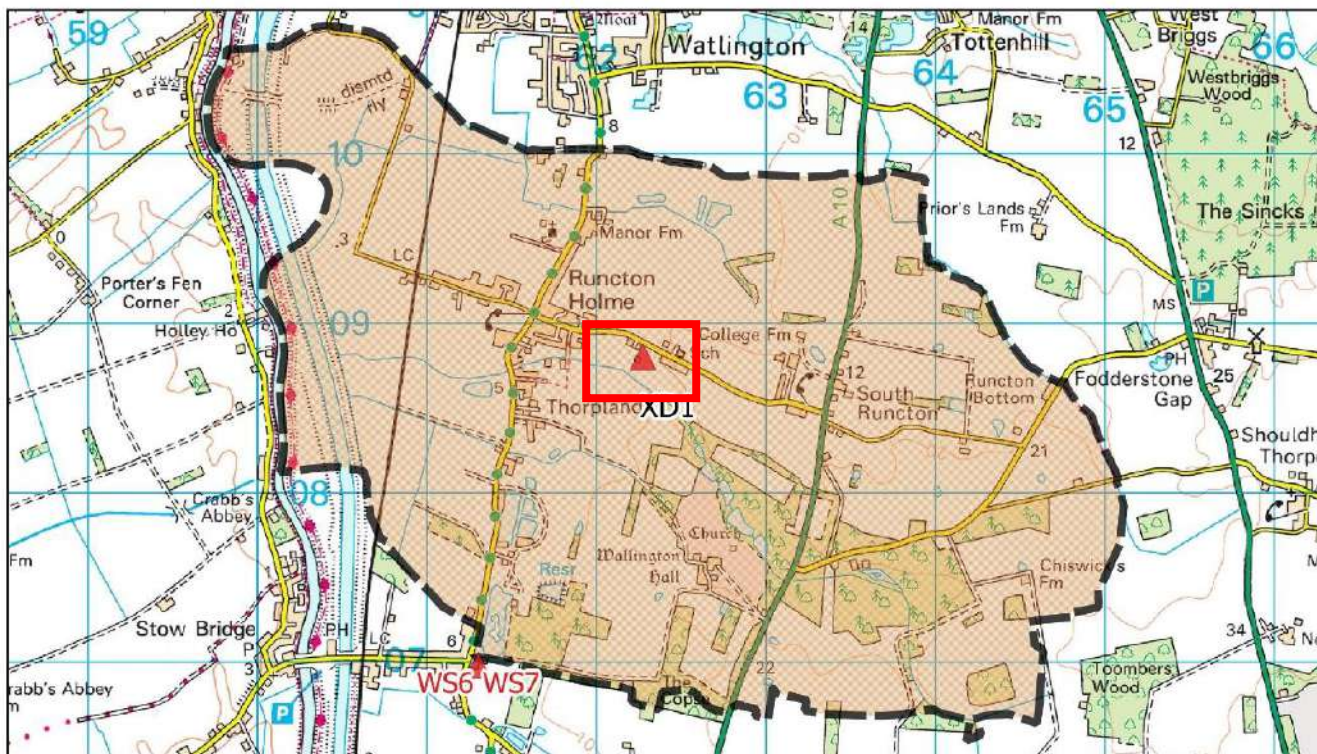
Ordnance Survey AC0000819234



**1:54,000  
31/08/2023**

<b>Polling District:</b>	<b>XC1 – Southery (Feltwell Borough Ward)</b>
<b>Area of Polling Place:</b>	The Parish of Southery
<b>Polling Station:</b>	Southery Village Hall, Recreation Drive, Southery, DOWNHAM MARKET, PE38 0NB
<b>Electorate:</b>	1105
<b>Proposed Changes:</b>	None





**Borough Council of  
King's Lynn &  
West Norfolk**

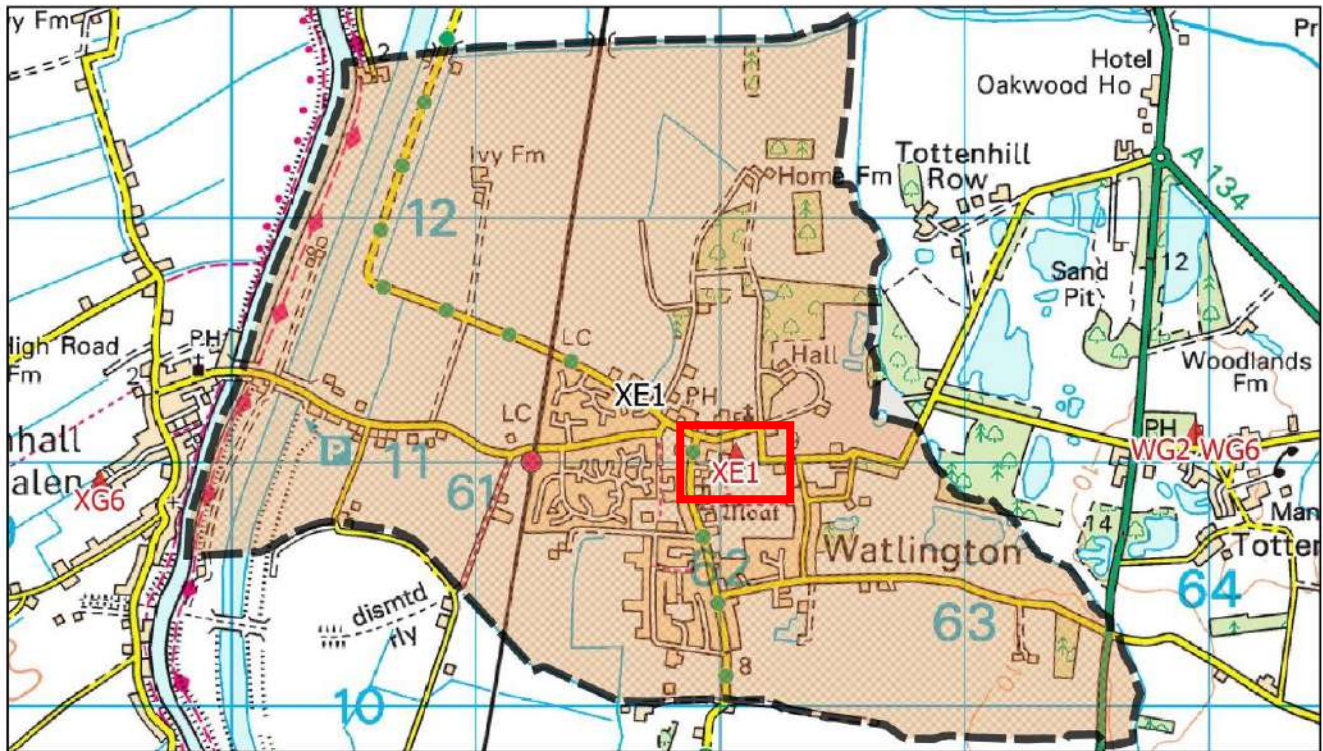
**Tel. 01553 616200**

© Crown copyright and database rights 2023  
Ordnance Survey AC0000819234



**1:39,000**  
**31/08/2023**

<b>Polling District:</b>	<b>XD1 – Runcton Holme (Airfield Borough Ward)</b>
<b>Area of Polling Place:</b>	The Parish of Runcton Holme
<b>Polling Station:</b>	Runcton Holme Social Club, School Road, Runcton Holme, KING'S LYNN, PE33 0AQ
<b>Electorate:</b>	578
<b>Proposed Changes:</b>	None



Borough Council of  
**King's Lynn &  
West Norfolk**

Tel. 01553 616200

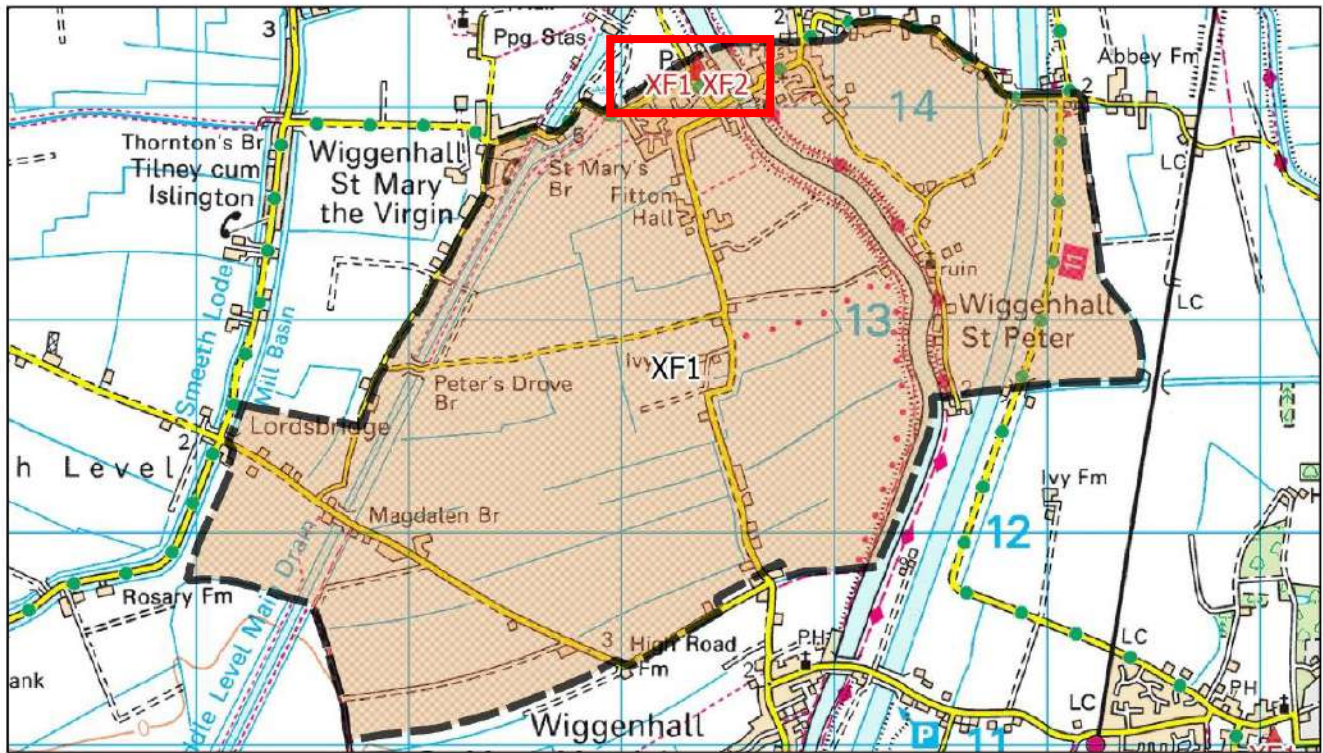
© Crown copyright and database rights 2023  
Ordnance Survey AC0000819234



1:27,000  
31/08/2023

<b>Polling District:</b>	<b>XE1 – Watlington (Watlington Borough Ward)</b>
<b>Area of Polling Place:</b>	The Parish of Watlington
<b>Polling Station:</b>	Watlington Village Hall, Church Road, Watlington, KING'S LYNN, PE33 0HE <i>Note: Also known as Jubilee Hall</i>
<b>Electorate:</b>	1986
<b>Proposed Changes:</b>	None





**Borough Council of  
King's Lynn &  
West Norfolk**

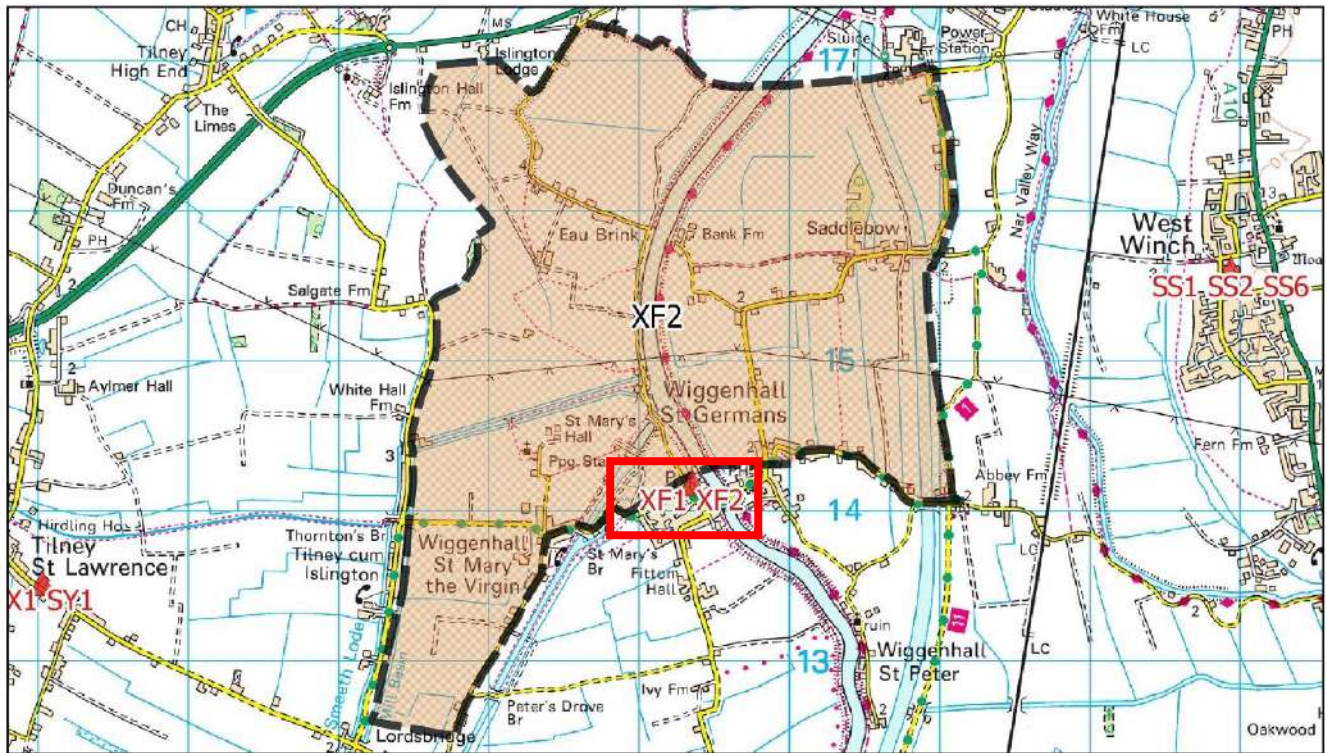
**Tel. 01553 616200**

© Crown copyright and database rights 2023  
Ordnance Survey AC0000819234



1:31,000  
31/08/2023

<b>Polling District:</b>	<b>XF1 – Wickenhall St. Germans</b> (Tilney, Mershe Lande & Wickenhall Borough Ward)
<b>Area of Polling Place:</b>	The Parish of Wickenhall St. Germans excluding that part known as Wickenhall St Mary the Virgin
<b>Polling Station:</b>	Memorial Hall, School Road, Wickenhall St. Germans, KING'S LYNN, PE34 3DR
<b>Electorate:</b>	881
<b>Proposed Changes:</b>	None



**Borough Council of  
King's Lynn &  
West Norfolk**

**Tel. 01553 616200**

© Crown copyright and database rights 2023

Ordnance Survey AC0000819234

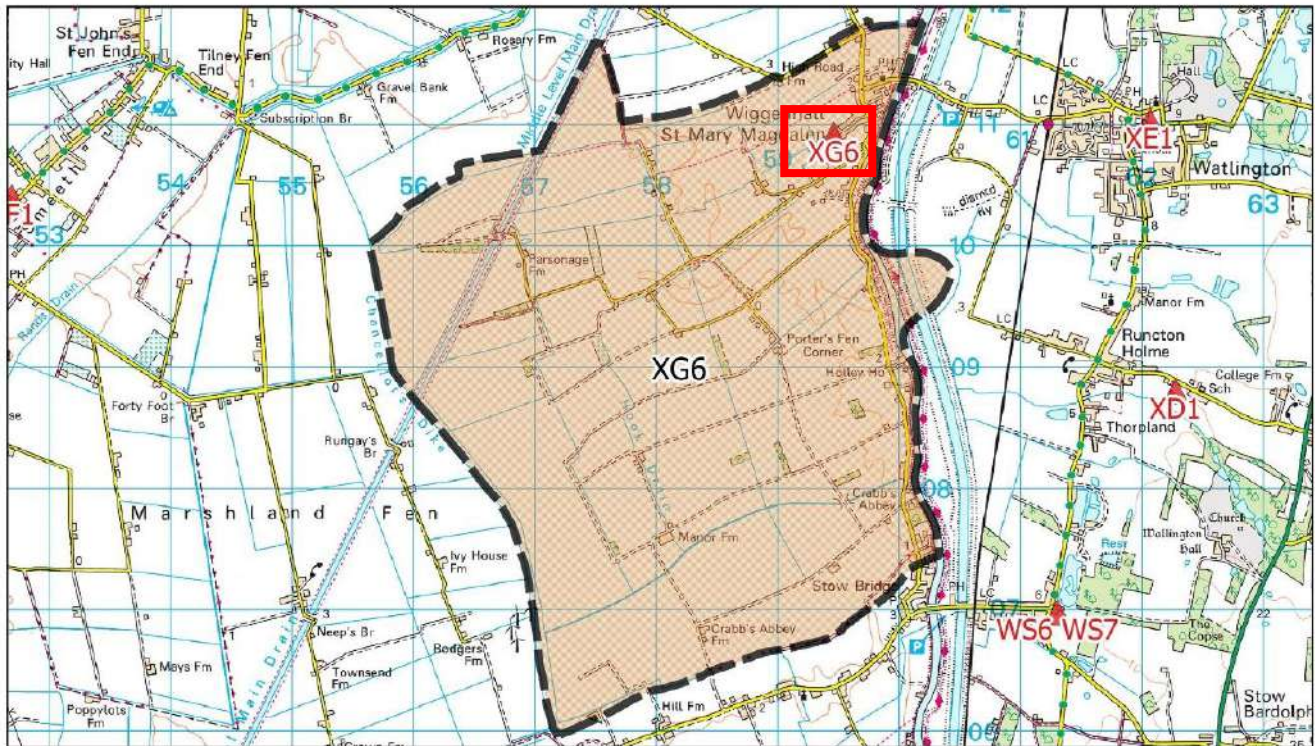


**1:44,000**

**31/08/2023**

<b>Polling District:</b>	<b>XF2 – Wiggennhall St. Mary The Virgin</b> (Tilney, Mershe Lande & Wiggennhall Borough Ward)
<b>Area of Polling Place:</b>	The Parish of Wiggennhall St Germans known as Wiggennhall St Mary the Virgin
<b>Polling Station:</b>	Memorial Hall, School Road, Wiggennhall St. Germans, KING'S LYNN, PE34 3DR
<b>Electorate:</b>	225
<b>Proposed Changes:</b>	None





**Borough Council of  
King's Lynn &  
West Norfolk**

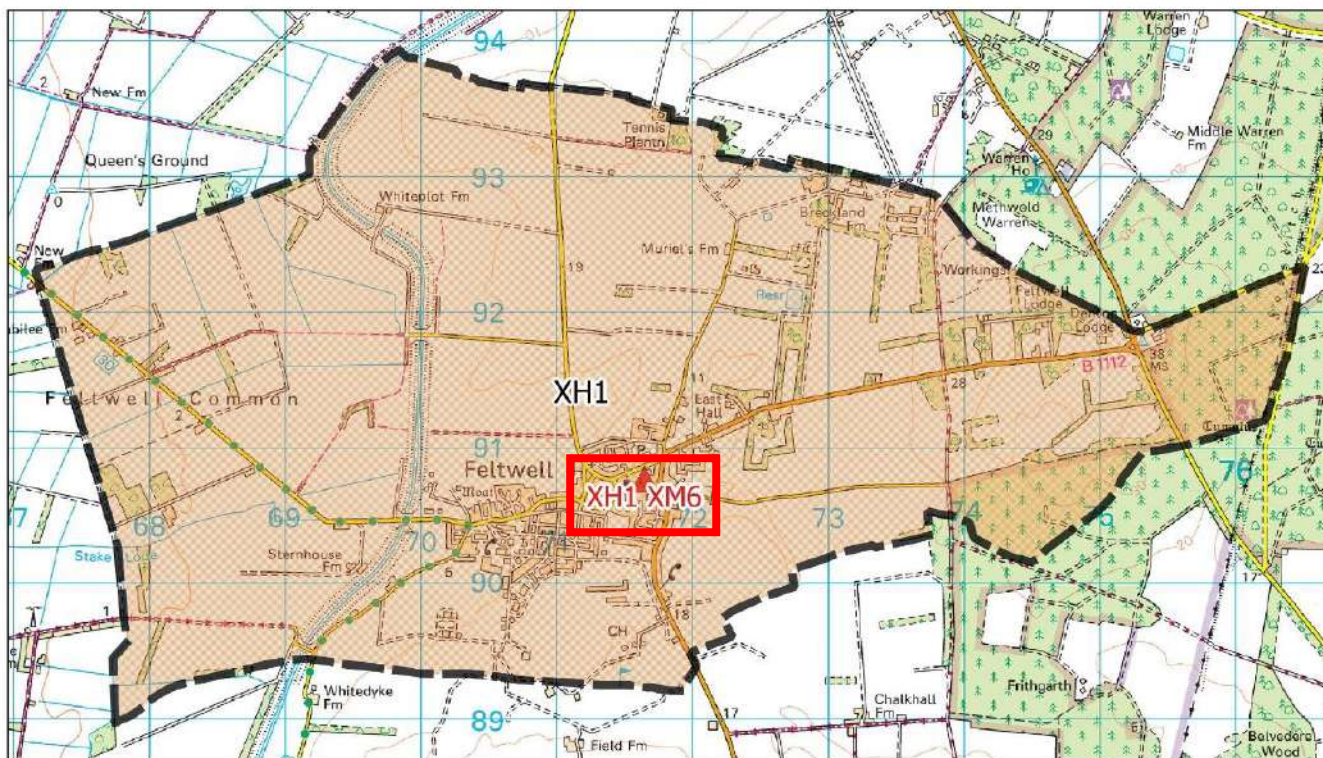
**Tel. 01553 616200**

© Crown copyright and database rights 2023  
Ordnance Survey AC0000819234



1:54,000  
31/08/2023

<b>Polling District:</b>	<b>XG6 – Wickenburg St. Mary Magdalen</b> (Tilney, Mershe Lande & Wickenburg Borough Ward)
<b>Area of Polling Place:</b>	The Parish of Wickenburg St Mary Magdalen
<b>Polling Station:</b>	Wickenburg St. Mary Magdalen Village Hall, Park Crescent, Wickenburg St. Mary Magdalen, KING'S LYNN, PE34 3BU
<b>Electorate:</b>	586
<b>Proposed Changes:</b>	None



**Borough Council of  
King's Lynn &  
West Norfolk**

**Tel. 01553 616200**

© Crown copyright and database rights 2023

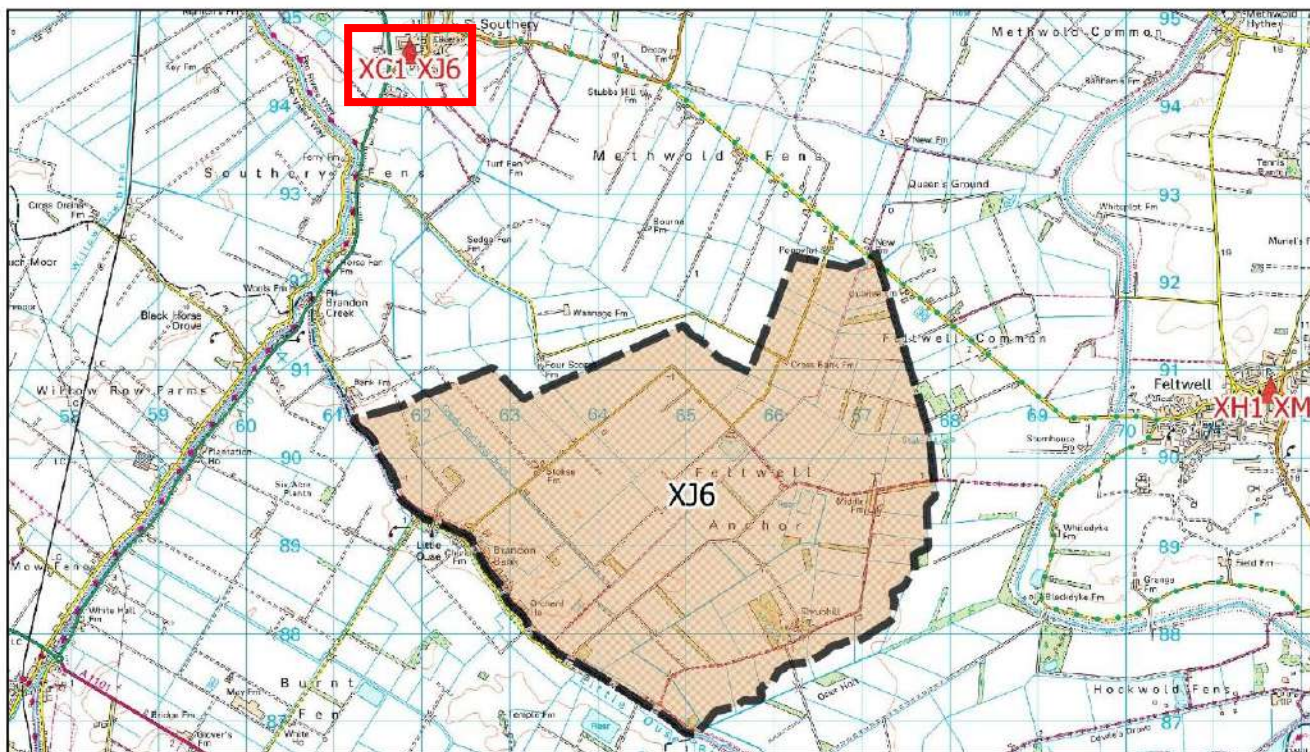
Ordnance Survey AC0000819234



**1:49,000  
31/08/2023**

<b>Polling District:</b>	<b>XH1 – Feltwell (Feltwell Ward) (Feltwell Borough Ward)</b>
<b>Area of Polling Place:</b>	The Feltwell Parish Ward of Feltwell Parish
<b>Polling Station:</b>	Methodist Church Hall, Bell Street, Feltwell, THETFORD, IP26 4AL
<b>Electorate:</b>	1682
<b>Proposed Changes:</b>	None





**Borough Council of  
King's Lynn &  
West Norfolk**

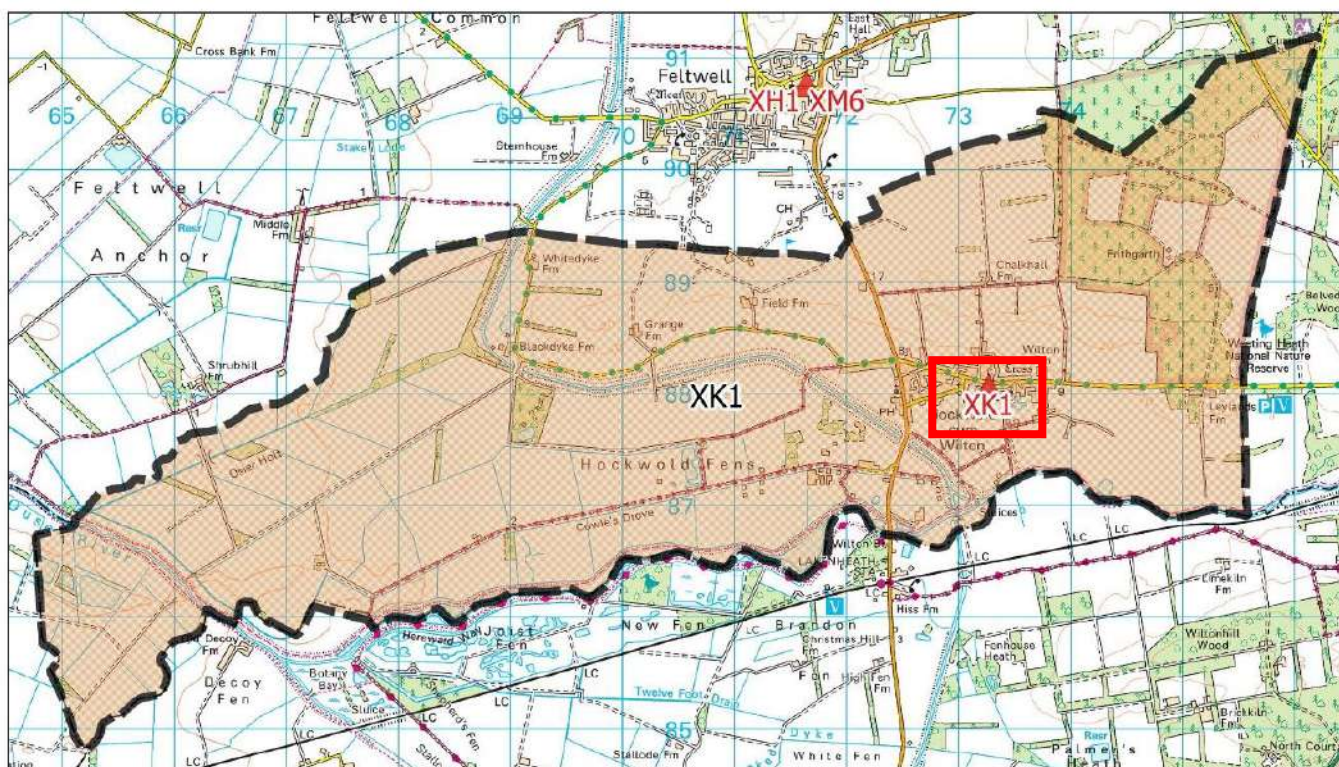
**Tel. 01553 616200**

© Crown copyright and database rights 2023  
Ordnance Survey AC0000819234



1:75,000  
31/08/2023

<b>Polling District:</b>	<b>XJ6 – Feltwell (Anchor Ward) (Feltwell Borough Ward)</b>
<b>Area of Polling Place:</b>	The Anchor Parish Ward of Feltwell Parish and that part of Southery Parish containing its Polling Station
<b>Polling Station:</b>	Southery Village Hall, Recreation Drive, Southery, DOWNHAM MARKET, PE38 0NB
<b>Electorate:</b>	53
<b>Proposed Changes:</b>	None



**Borough Council of  
King's Lynn &  
West Norfolk**

**Tel. 01553 616200**

© Crown copyright and database rights 2023

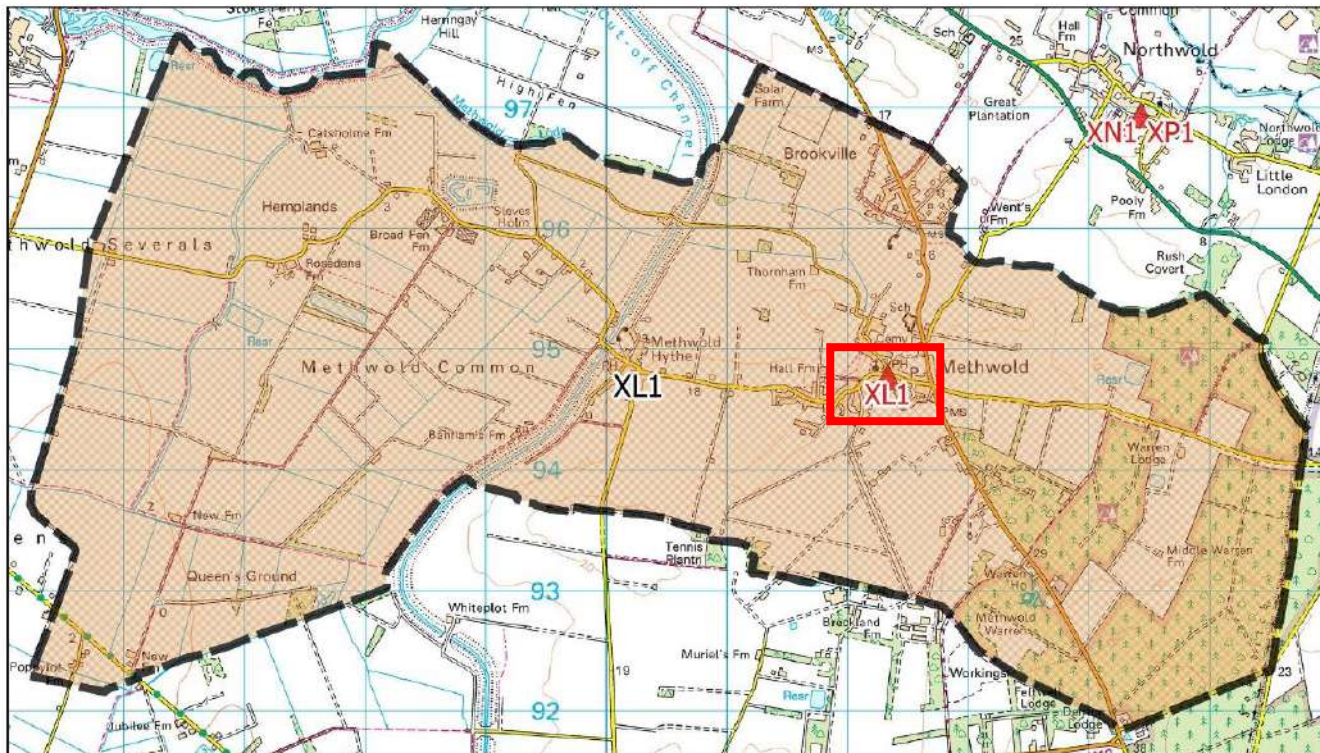
Ordnance Survey AC0000819234



**1:60,000  
31/08/2023**

<b>Polling District:</b>	<b>XK1 – Hockwold-Cum-Wilton (Feltwell Borough Ward)</b>
<b>Area of Polling Place:</b>	The Parish of Hockwold-Cum-Wilton
<b>Polling Station:</b>	Hockwold-Cum-Wilton Village Hall, Main Street, Hockwold-Cum-Wilton, THETFORD, IP26 4LW
<b>Electorate:</b>	890
<b>Proposed Changes:</b>	None





**Borough Council of  
King's Lynn &  
West Norfolk**

**Tel. 01553 616200**

© Crown copyright and database rights 2023

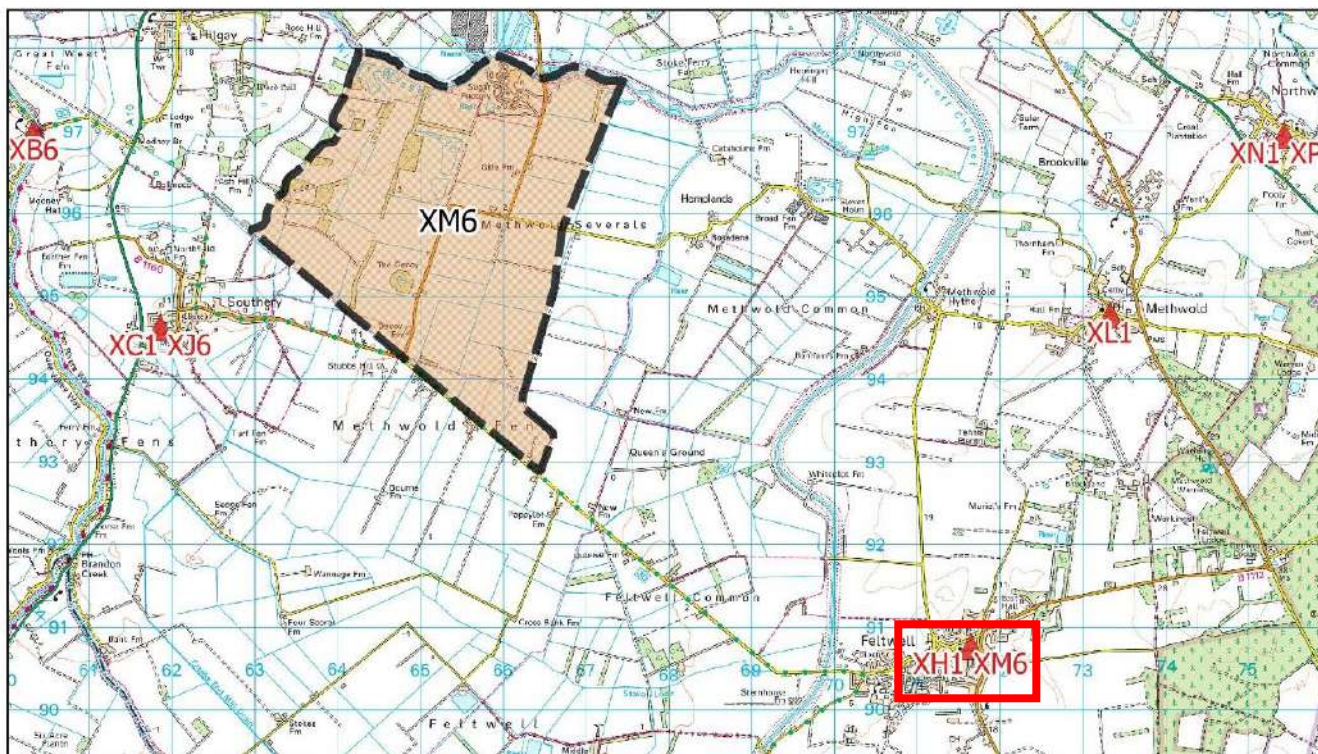
Ordnance Survey AC0000819234



**1:55,000  
31/08/2023**

<b>Polling District:</b>	<b>XL1 – Methwold (Methwold Borough Ward)</b>
<b>Area of Polling Place:</b>	The Parish of Methwold with the exception of that part of the track North of B1388 above Poppylot Farm for 750m approximately. Then northwest for 750m approximately and continuing in a northerly direction up to Broad Drove with Duchy Farm on the east and New Severalls Farm (Cooks Farm) on the east at the junction with Broad Drove. Follow the drain in a northerly direction up to the reservoir on the west just before the parish boundary on the River Wissey
<b>Polling Station:</b>	Fenton Room, St. Georges Hall, High Street, Methwold, THETFORD, IP26 4NT
<b>Electorate:</b>	1309
<b>Proposed Changes:</b>	None





**Borough Council of  
King's Lynn &  
West Norfolk**

**Tel. 01553 616200**

© Crown copyright and database rights 2023

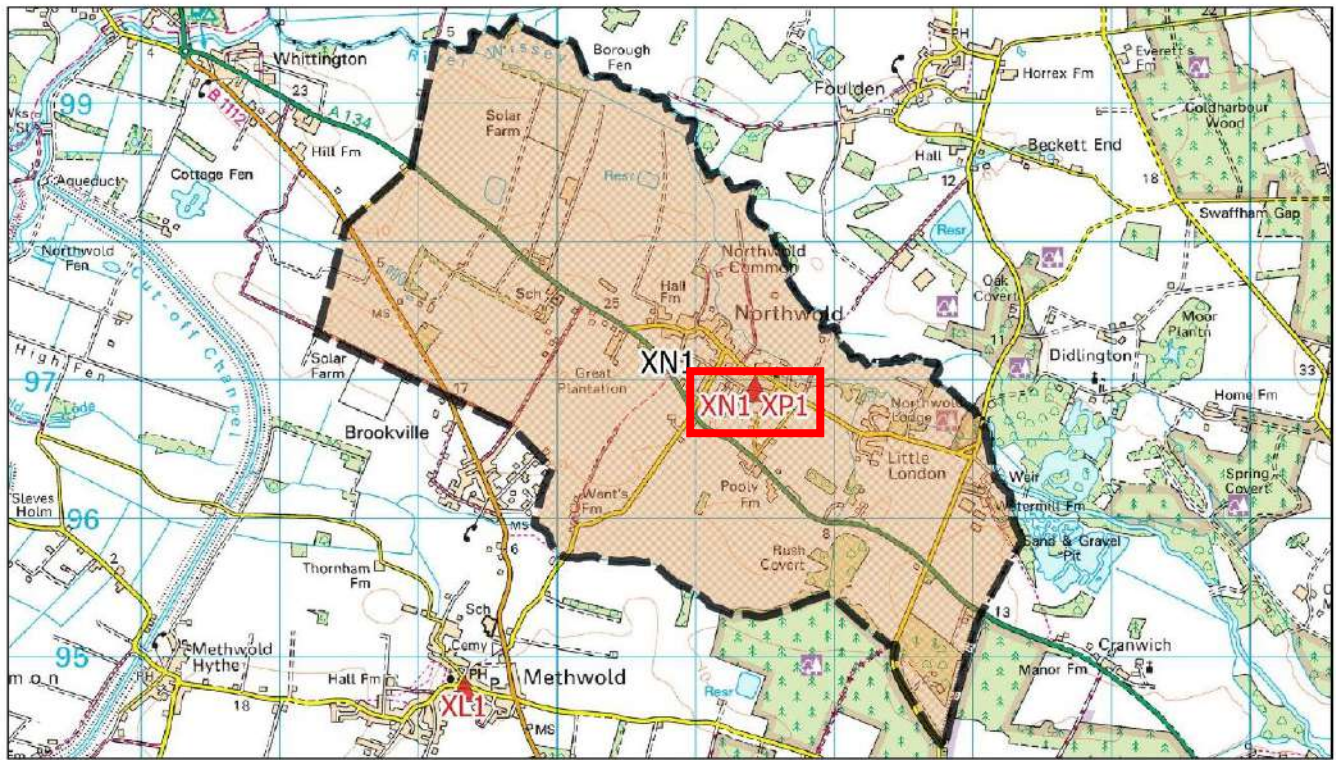
Ordnance Survey AC0000819234



**1:80,000  
31/08/2023**

<b>Polling District:</b>	<b>XM6 – Methwold (Methwold Borough Ward)</b>
<b>Area of Polling Place:</b>	The Parish of Methwold that is skirted by the track north of B1388 above Poppylot Farm for 750m approximately. Then northwest for 750m approximately and continuing in a northerly direction up to Broad Drove with Duchy Farm on the east and New Severalls Farm (Cooks Farm) on the east at the junction with Broad Drove. Follow the drain in a northerly direction up to the reservoir on the west just before the parish boundary on the River Wissey and that part of the Parish of Feltwell containing its Polling Station
<b>Polling Station:</b>	Methodist Church Hall, Bell Street, Feltwell, THETFORD, IP26 4AL
<b>Electorate:</b>	18
<b>Proposed Changes:</b>	None





**Borough Council of  
King's Lynn &  
West Norfolk**

**Tel. 01553 616200**

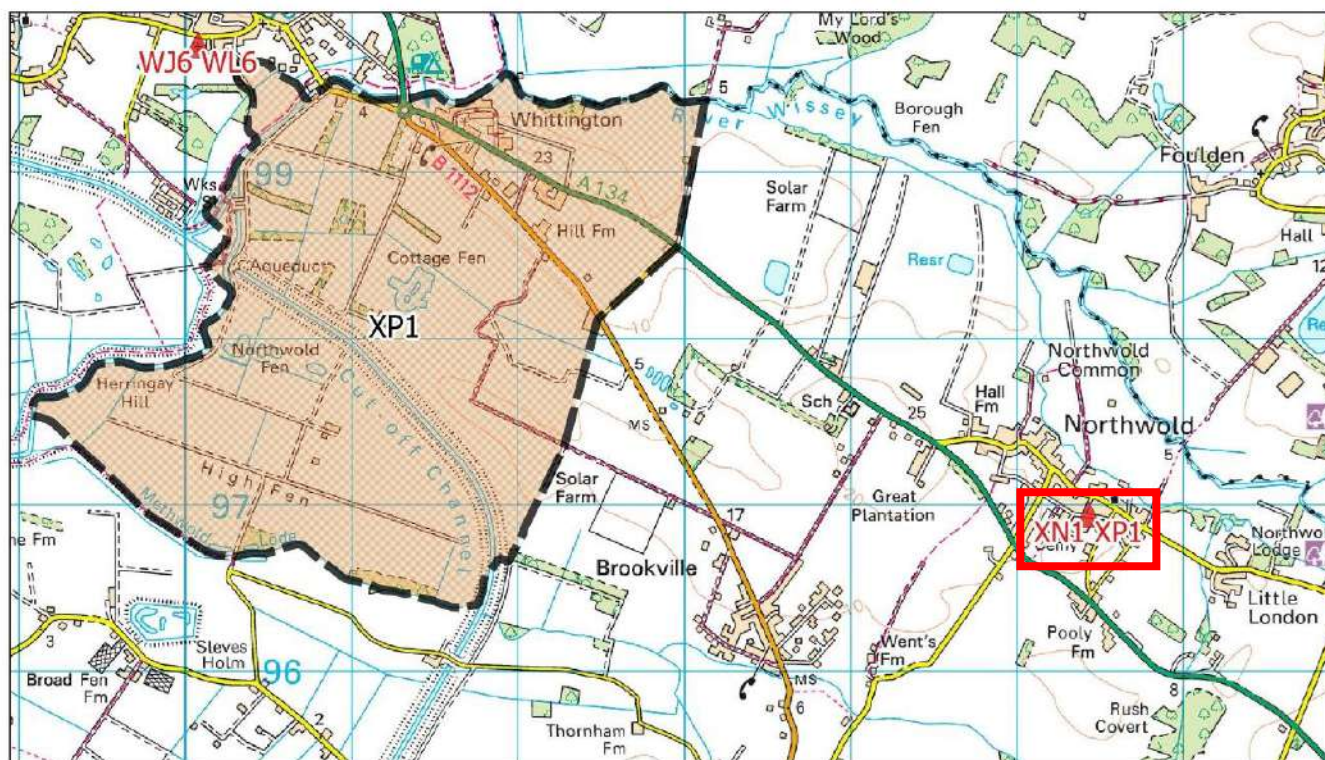
© Crown copyright and database rights 2023

Ordnance Survey AC0000819234



**1:48,000**  
**31/08/2023**

<b>Polling District:</b>	<b>XN1 – Northwold (Northwold Ward) (Methwold Borough Ward)</b>
<b>Area of Polling Place:</b>	The Northwold Parish Ward of Northwold
<b>Polling Station:</b>	Northwold Village Hall, 43 School Lane, Northwold, THETFORD, IP26 5LL
<b>Electorate:</b>	696
<b>Proposed Changes:</b>	None



**Borough Council of  
King's Lynn &  
West Norfolk**

**Tel. 01553 616200**

© Crown copyright and database rights 2023  
Ordnance Survey AC0000819234



**1:40,000  
31/08/2023**

<b>Polling District:</b>	<b>XP1 – Northwold (Whittington Ward) (Methwold Borough Ward)</b>
<b>Area of Polling Place:</b>	The Whittington Parish Ward of Northwold Parish and that part of the Parish of Northwold (Northwold Ward) containing its Polling Station
<b>Polling Station:</b>	Northwold Village Hall, 43 School Lane, Northwold, THETFORD, IP26 5LL
<b>Electorate:</b>	226
<b>Proposed Changes:</b>	None