






<div>Borough Council of <b>King's Lynn &amp; West Norfolk</b></div> <div></div> <div>Tel. 01553 616200 - Fax. 01553 691663</div>	<div>Title</div> <div><b>Marshland St James Parish</b></div>	<div></div>	<div>Scale</div> <div><b>1:10,000</b></div>	<div>Key</div> <div><div> Accepted</div><div> Partially accepted</div><div> Rejected</div></div>	<div>COPYRIGHT</div> <div>This map is reproduced from Ordnance Survey material with the permission of Ordnance Survey on behalf of the Controller of Her Majesty's Stationery Office © Crown copyright. Unauthorised reproduction infringes Crown copyright and may lead to prosecution or civil proceedings. 100024314 - 2010.</div>
		<div>Date</div> <div><b>17/11</b></div>			
	<div>Project / Details</div> <div><b>Strategic Housing Land Availability Assessment</b></div>	<div>Drawn by / Department</div> <div><b>Policy</b></div>	<div>Drawing / Reference Number</div> <div><b>49</b></div>		