






| | | | | | |
|---|---|--|---|--|---|
| <div>Borough Council of King's Lynn & West Norfolk</div> <div></div> <div>Tel. 01553 616200 - Fax. 01553 691663</div> | <div>Title</div> <div>King's Lynn</div> | <div></div> | <div>Scale</div> <div>1:10,000</div> | <div>Key</div> <div> Accepted</div> <div> Partially accepted</div> <div> Rejected</div> | <div>COPYRIGHT</div> <div>This map is reproduced from Ordnance Survey material with the permission of Ordnance Survey on behalf of the Controller of Her Majesty's Stationery Office © Crown copyright. Unauthorised reproduction infringes Crown copyright and may lead to prosecution or civil proceedings. 100024314 - 2010.</div> |
| | <div>Project / Details</div> <div>Strategic Housing Land Availability Assessment</div> | <div>Drawn by / Department</div> <div>Policy</div> | | | |
| | | <div>Drawing / Reference Number</div> <div>45 (C)</div> | | | |
| | | | | | |