



# Appendices E: Ordnance Survey Maps

**Site Details:**

West Winch

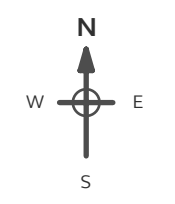
**Client Ref:** West\_Winch  
**Report Ref:** GS-8976076\_1250\_2\_6  
**Grid Ref:** 563103, 316966

**Map Name:** National Grid

**Map date:** 1994


**Scale:** 1:1,250

**Printed at:** 1:2,000



Surveyed N/A  
 Revised N/A  
 Edition N/A  
 Copyright 1994  
 Levelled N/A

Surveyed N/A  
 Revised N/A  
 Edition N/A  
 Copyright 1994  
 Levelled N/A



Produced by  
 Groundsure Insights  
 T: 08444 159000  
 E: [info@groundsure.com](mailto:info@groundsure.com)  
 W: [www.groundsure.com](http://www.groundsure.com)

© Crown copyright and database rights 2018 Ordnance Survey 100035207

Production date: 11 August 2022

Map legend available at:  
[www.groundsure.com/sites/default/files/groundsure\\_legend.pdf](http://www.groundsure.com/sites/default/files/groundsure_legend.pdf)



**Site Details:**

West Winch

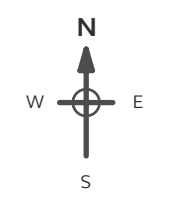
**Client Ref:** West\_Winch  
**Report Ref:** GS-8976076\_1250\_2\_7  
**Grid Ref:** 563103, 317466

**Map Name:** National Grid

**Map date:** 1980-1982


**Scale:** 1:1,250

**Printed at:** 1:2,000



Surveyed 1981  
 Revised 1981  
 Edition N/A  
 Copyright 1982  
 Levelled 1981

Surveyed 1979  
 Revised 1979  
 Edition N/A  
 Copyright 1980  
 Levelled 1963



Produced by  
 Groundsure Insights  
 T: 08444 159000  
 E: [info@groundsure.com](mailto:info@groundsure.com)  
 W: [www.groundsure.com](http://www.groundsure.com)

© Crown copyright and database rights 2018 Ordnance Survey 100035207

Production date: 11 August 2022

Map legend available at:  
[www.groundsure.com/sites/default/files/groundsure\\_legend.pdf](http://www.groundsure.com/sites/default/files/groundsure_legend.pdf)



**Site Details:**

West Winch

**Client Ref:** West\_Winch  
**Report Ref:** GS-8976076\_1250\_2\_7  
**Grid Ref:** 563103, 317466

**Map Name:** National Grid


**Map date:** 1988-1989

**Scale:** 1:1,250

**Printed at:** 1:2,000



Surveyed 1981 Revised 1988 Edition N/A Copyright N/A Levelled 1981	Surveyed 1981 Revised 1989 Edition N/A Copyright 1989 Levelled 1981
--	---



Produced by  
 Groundsure Insights  
 T: 08444 159000  
 E: [info@groundsure.com](mailto:info@groundsure.com)  
 W: [www.groundsure.com](http://www.groundsure.com)

© Crown copyright and database rights 2018 Ordnance Survey 100035207

Production date: 11 August 2022

Map legend available at:  
[www.groundsure.com/sites/default/files/groundsure\\_legend.pdf](http://www.groundsure.com/sites/default/files/groundsure_legend.pdf)



**Site Details:**

West Winch

**Client Ref:** West\_Winch  
**Report Ref:** GS-8976076\_1250\_2\_7  
**Grid Ref:** 563103, 317466

**Map Name:** National Grid

**Map date:** 1992-1994

**Scale:** 1:1,250

**Printed at:** 1:2,000



Surveyed 1981	Surveyed N/A
Revised 1981	Revised N/A
Edition N/A	Edition N/A
Copyright 1992	Copyright 1994
Levelled 1981	Levelled N/A

Surveyed N/A	Surveyed N/A
Revised N/A	Revised N/A
Edition N/A	Edition N/A
Copyright 1994	Copyright 1994
Levelled N/A	Levelled N/A

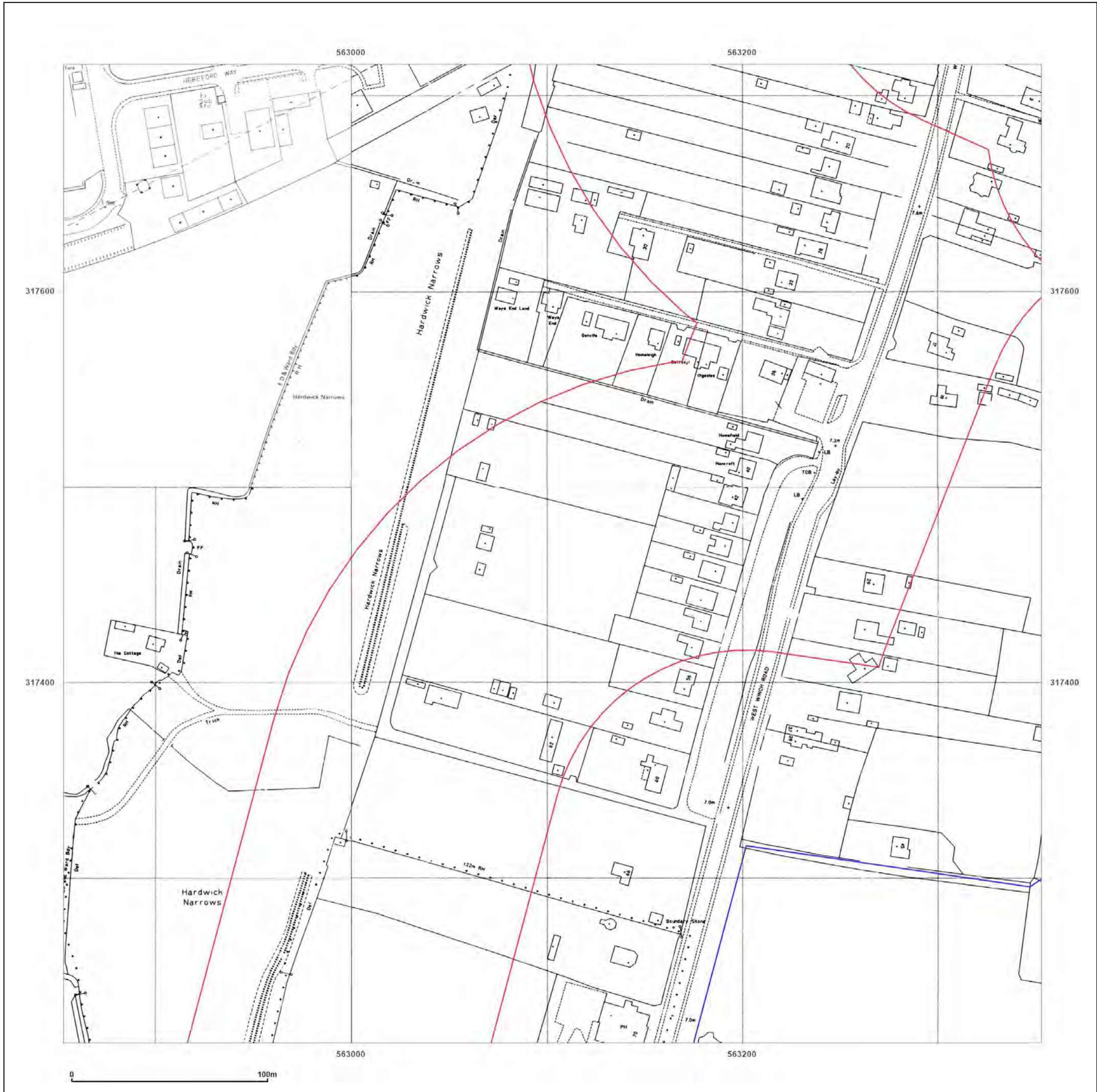


Produced by  
 Groundsure Insights  
 T: 08444 159000  
 E: [info@groundsure.com](mailto:info@groundsure.com)  
 W: [www.groundsure.com](http://www.groundsure.com)

© Crown copyright and database rights 2018 Ordnance Survey 100035207

Production date: 11 August 2022

Map legend available at:  
[www.groundsure.com/sites/default/files/groundsure\\_legend.pdf](http://www.groundsure.com/sites/default/files/groundsure_legend.pdf)



**Site Details:**

West Winch

**Client Ref:** West\_Winch  
**Report Ref:** GS-8976076\_1250\_2\_7  
**Grid Ref:** 563103, 317466

**Map Name:** National Grid


**Map date:** 1994

**Scale:** 1:1,250

**Printed at:** 1:2,000



Surveyed N/A  
 Revised N/A  
 Edition N/A  
 Copyright 1994  
 Levelled N/A

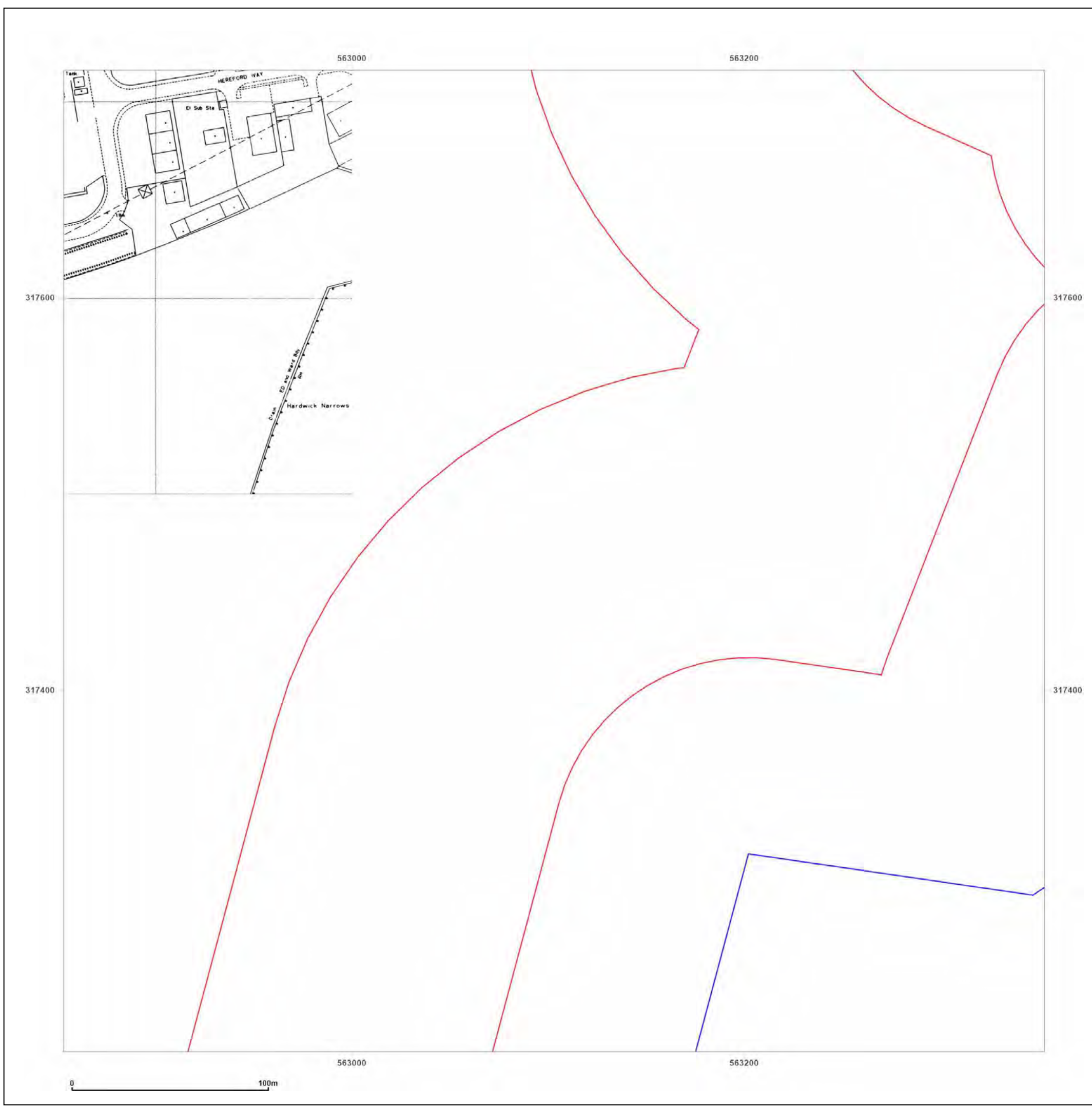


Produced by  
 Groundsure Insights  
 T: 08444 159000  
 E: [info@groundsure.com](mailto:info@groundsure.com)  
 W: [www.groundsure.com](http://www.groundsure.com)

© Crown copyright and database rights 2018 Ordnance Survey 100035207

Production date: 11 August 2022

Map legend available at:  
[www.groundsure.com/sites/default/files/groundsure\\_legend.pdf](http://www.groundsure.com/sites/default/files/groundsure_legend.pdf)



**Site Details:**

West Winch

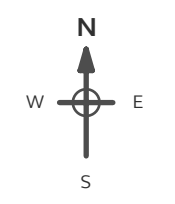
**Client Ref:** West\_Winch  
**Report Ref:** GS-8976076\_1250\_2\_8  
**Grid Ref:** 563103, 317966

**Map Name:** National Grid

**Map date:** 1967


**Scale:** 1:1,250

**Printed at:** 1:2,000



Surveyed 1966  
 Revised 1966  
 Edition N/A  
 Copyright 1967  
 Levelled 1963

Surveyed 1966  
 Revised 1966  
 Edition N/A  
 Copyright 1967  
 Levelled 1963




Produced by  
 Groundsure Insights  
 T: 08444 159000  
 E: [info@groundsure.com](mailto:info@groundsure.com)  
 W: [www.groundsure.com](http://www.groundsure.com)

© Crown copyright and database rights 2018 Ordnance Survey 100035207

Production date: 11 August 2022

Map legend available at:  
[www.groundsure.com/sites/default/files/groundsure\\_legend.pdf](http://www.groundsure.com/sites/default/files/groundsure_legend.pdf)



**Site Details:**

West Winch

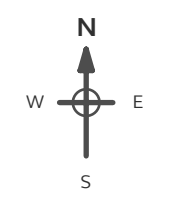
**Client Ref:** West\_Winch  
**Report Ref:** GS-8976076\_1250\_2\_8  
**Grid Ref:** 563103, 317966

**Map Name:** National Grid

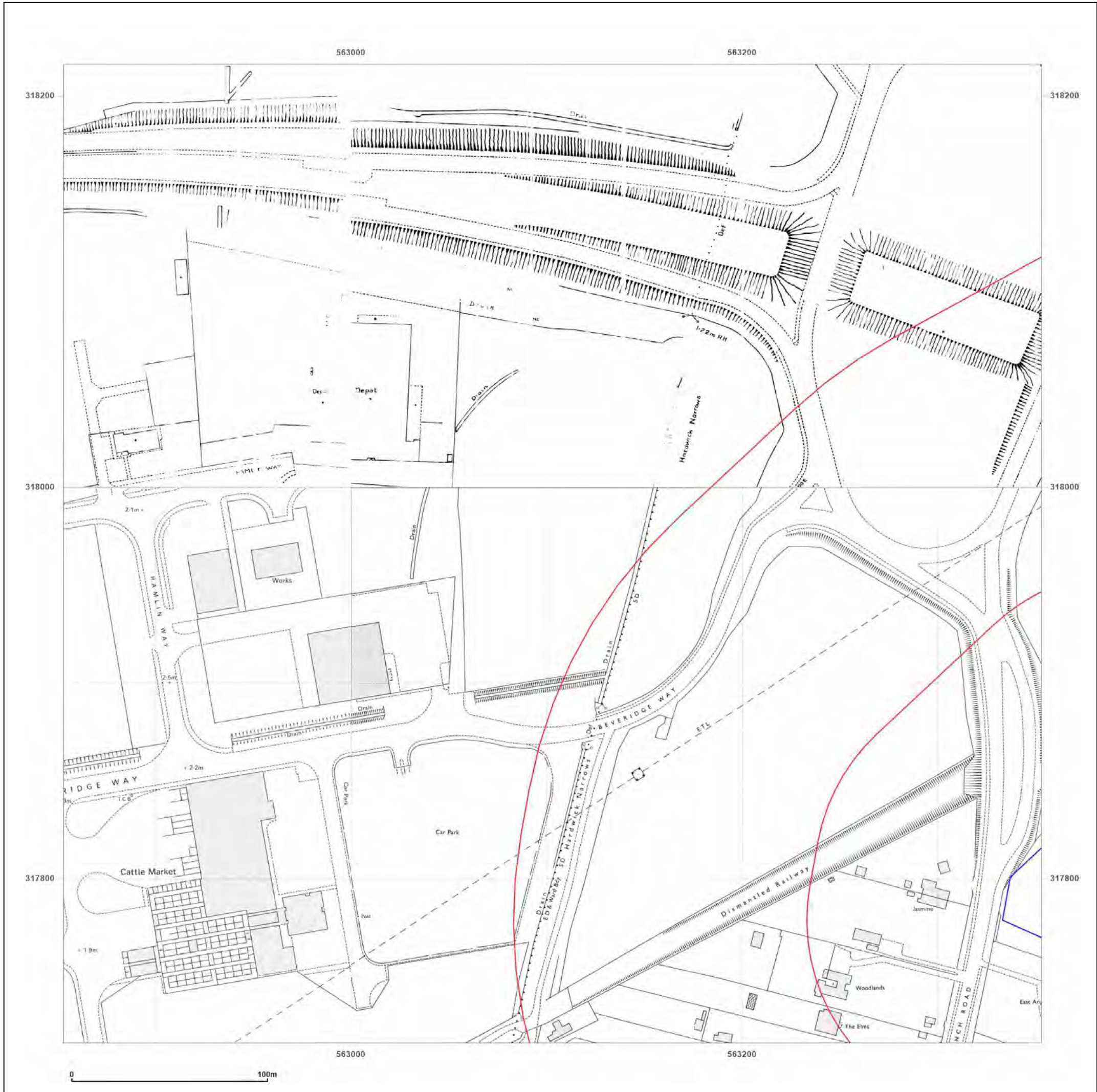
**Map date:** 1977-1982

**Scale:** 1:1,250

**Printed at:** 1:2,000



Surveved N/A Revised N/A Edition N/A Copyright 1977 Levelled N/A	Surveved N/A Revised N/A Edition N/A Copyright 1977 Levelled 1963
Surveved 1981 Revised 1981 Edition N/A Copyright 1982 Levelled 1981	Surveved 1979 Revised 1979 Edition N/A Copyright 1980 Levelled 1963



Produced by  
 Groundsure Insights  
 T: 08444 159000  
 E: [info@groundsure.com](mailto:info@groundsure.com)  
 W: [www.groundsure.com](http://www.groundsure.com)

© Crown copyright and database rights 2018 Ordnance Survey 100035207

Production date: 11 August 2022

Map legend available at:  
[www.groundsure.com/sites/default/files/groundsure\\_legend.pdf](http://www.groundsure.com/sites/default/files/groundsure_legend.pdf)



**Site Details:**

West Winch

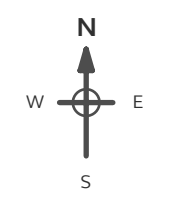
**Client Ref:** West\_Winch  
**Report Ref:** GS-8976076\_1250\_2\_8  
**Grid Ref:** 563103, 317966

**Map Name:** National Grid


**Map date:** 1983

**Scale:** 1:1,250

**Printed at:** 1:2,000



Surveyed 1981  
 Revised 1983  
 Edition N/A  
 Copyright 1983  
 Levelled 1981

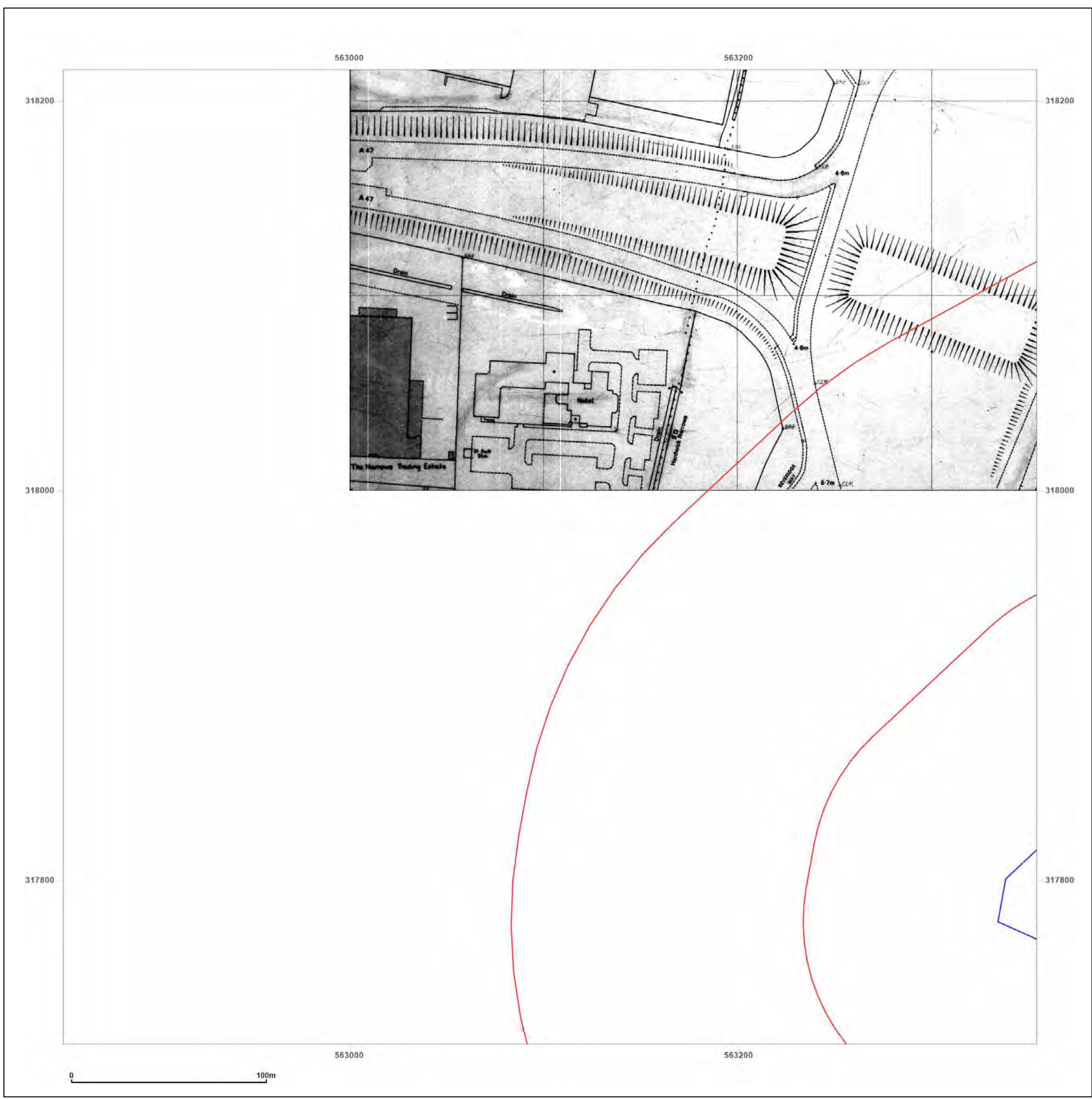


Produced by  
 Groundsure Insights  
 T: 08444 159000  
 E: [info@groundsure.com](mailto:info@groundsure.com)  
 W: [www.groundsure.com](http://www.groundsure.com)

© Crown copyright and database rights 2018 Ordnance Survey 100035207

Production date: 11 August 2022

Map legend available at:  
[www.groundsure.com/sites/default/files/groundsure\\_legend.pdf](http://www.groundsure.com/sites/default/files/groundsure_legend.pdf)



**Site Details:**

West Winch

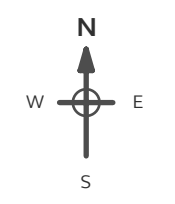
**Client Ref:** West\_Winch  
**Report Ref:** GS-8976076\_1250\_2\_8  
**Grid Ref:** 563103, 317966

**Map Name:** National Grid


**Map date:** 1983-1988

**Scale:** 1:1,250

**Printed at:** 1:2,000



Surveyed 1963 Revised 1988 Edition N/A Copyright 1988 Levelled 1963	Surveyed 1966 Revised 1982 Edition N/A Copyright 1983 Levelled 1981
---	---



Surveyed 1981  
 Revised 1988  
 Edition N/A  
 Copyright N/A  
 Levelled 1981

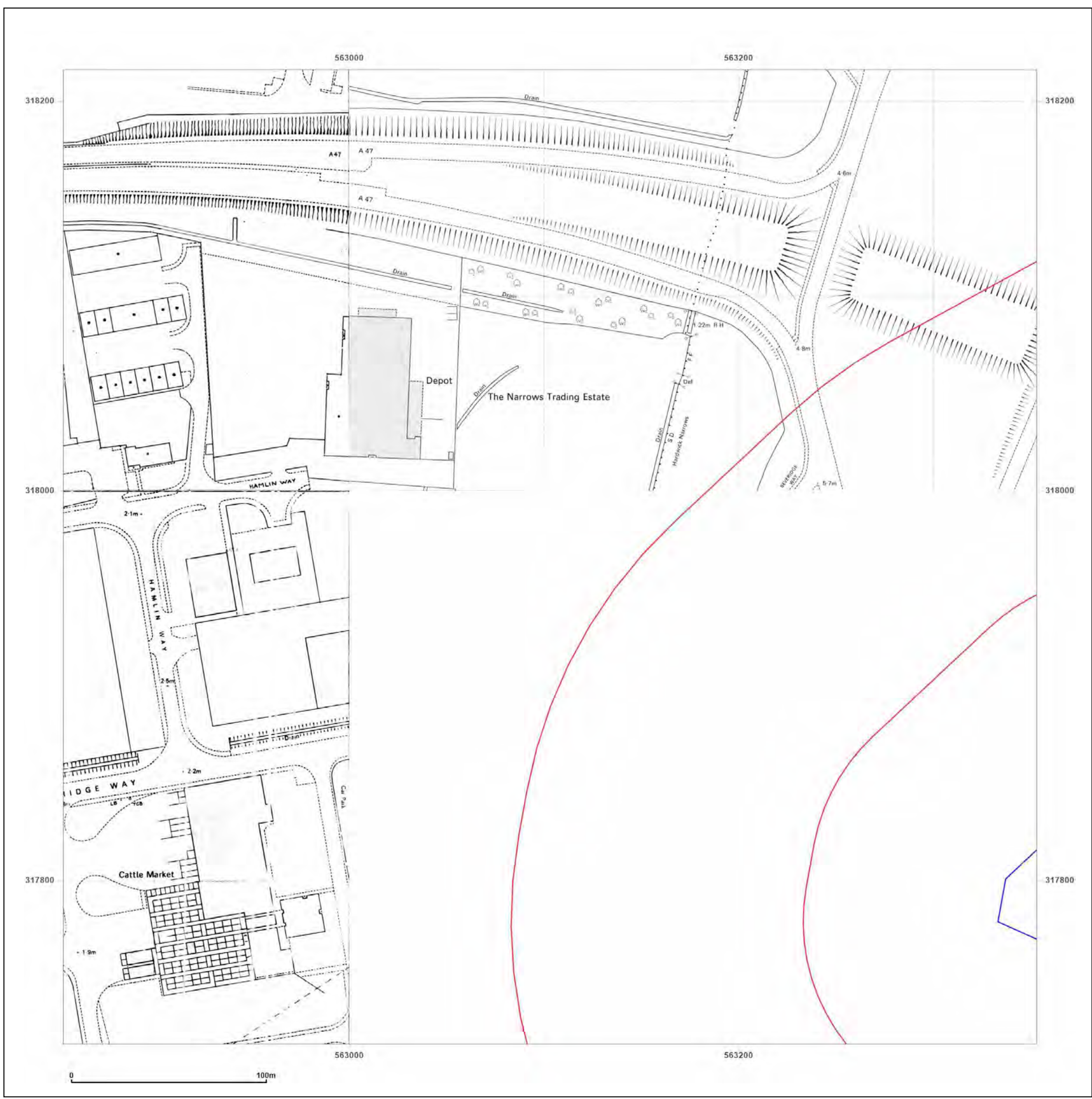


Produced by  
 Groundsure Insights  
 T: 08444 159000  
 E: [info@groundsure.com](mailto:info@groundsure.com)  
 W: [www.groundsure.com](http://www.groundsure.com)

© Crown copyright and database rights 2018 Ordnance Survey 100035207

Production date: 11 August 2022

Map legend available at:  
[www.groundsure.com/sites/default/files/groundsure\\_legend.pdf](http://www.groundsure.com/sites/default/files/groundsure_legend.pdf)



**Site Details:**

West Winch

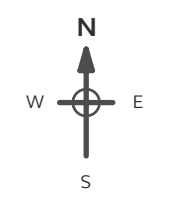
**Client Ref:** West\_Winch  
**Report Ref:** GS-8976076\_1250\_2\_8  
**Grid Ref:** 563103, 317966

**Map Name:** National Grid

**Map date:** 1988-1992

**Scale:** 1:1,250

**Printed at:** 1:2,000



Surveyed 1966 Revised 1989 Edition N/A Copyright 1989 Levelled N/A	Surveyed 1966 Revised 1982 Edition N/A Copyright 1983 Levelled 1981
--	---


Surveyed 1981 Revised 1981 Edition N/A Copyright 1992 Levelled 1981	Surveyed 1981 Revised 1989 Edition N/A Copyright 1989 Levelled 1981
---	---

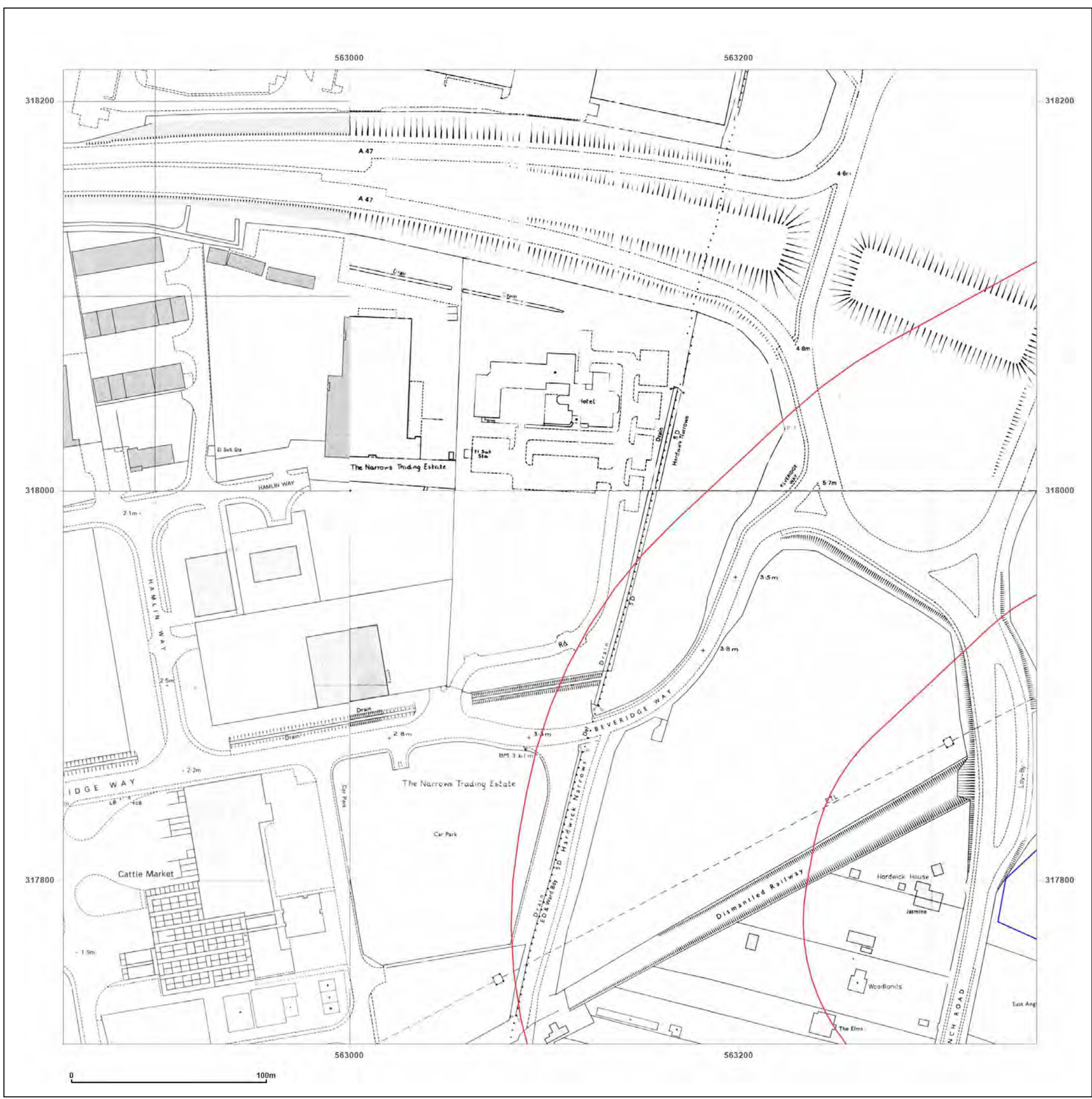


Produced by  
 Groundsure Insights  
 T: 08444 159000  
 E: [info@groundsure.com](mailto:info@groundsure.com)  
 W: [www.groundsure.com](http://www.groundsure.com)

© Crown copyright and database rights 2018 Ordnance Survey 100035207

Production date: 11 August 2022

Map legend available at:  
[www.groundsure.com/sites/default/files/groundsure\\_legend.pdf](http://www.groundsure.com/sites/default/files/groundsure_legend.pdf)



**Site Details:**

West Winch

**Client Ref:** West\_Winch  
**Report Ref:** GS-8976076\_1250\_2\_8  
**Grid Ref:** 563103, 317966

**Map Name:** National Grid

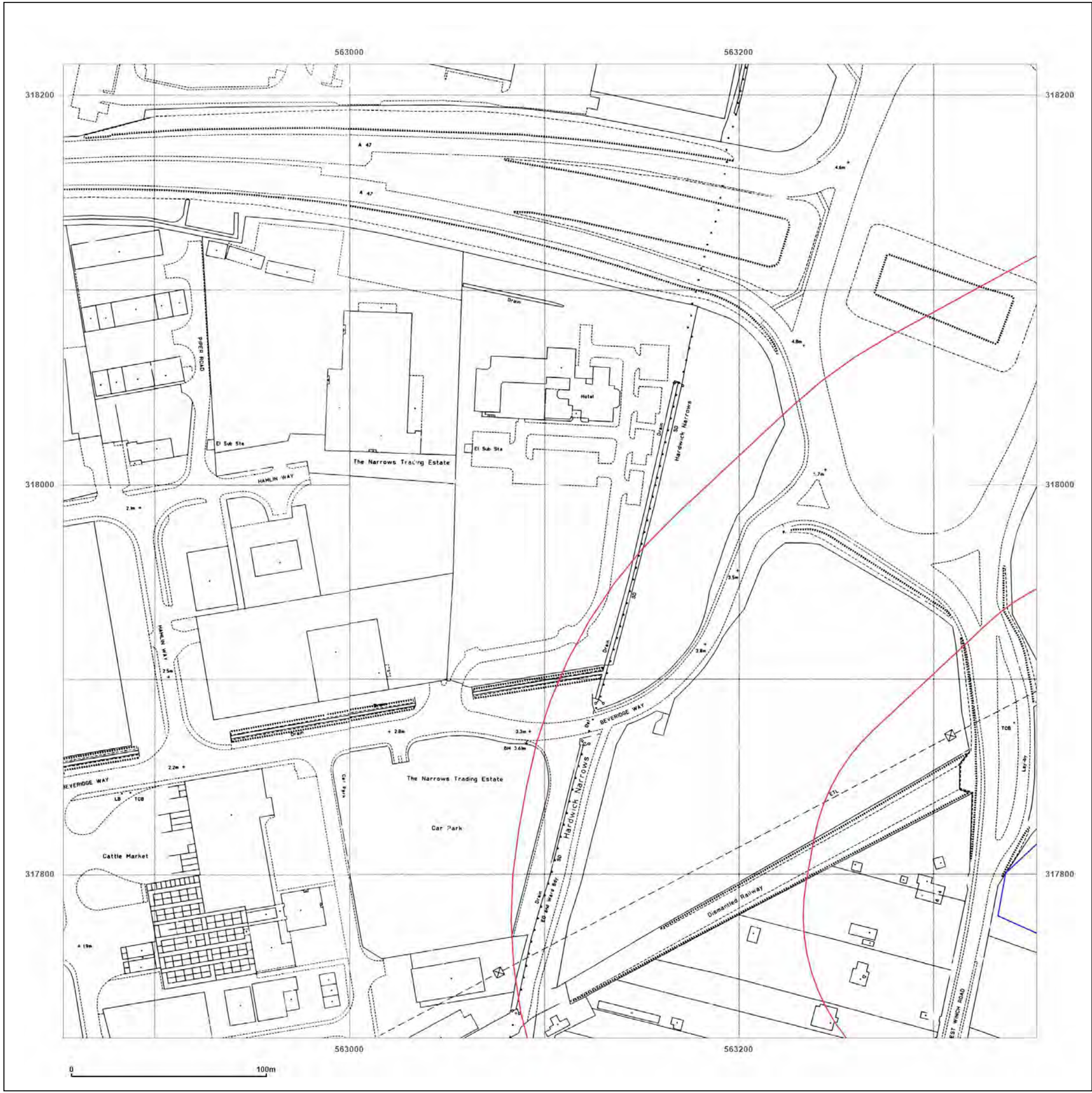
**Map date:** 1994

**Scale:** 1:1,250

**Printed at:** 1:2,000



Surveyed N/A Revised N/A Edition N/A Copyright 1994 Levelled N/A	Surveyed N/A Revised N/A Edition N/A Copyright 1994 Levelled N/A
Surveyed N/A Revised N/A Edition N/A Copyright 1994 Levelled N/A	Surveyed N/A Revised N/A Edition N/A Copyright 1994 Levelled N/A



Produced by  
 Groundsure Insights  
 T: 08444 159000  
 E: [info@groundsure.com](mailto:info@groundsure.com)  
 W: [www.groundsure.com](http://www.groundsure.com)

© Crown copyright and database rights 2018 Ordnance Survey 100035207

Production date: 11 August 2022

Map legend available at:  
[www.groundsure.com/sites/default/files/groundsure\\_legend.pdf](http://www.groundsure.com/sites/default/files/groundsure_legend.pdf)

**Site Details:**

West Winch

**Client Ref:** West\_Winch  
**Report Ref:** GS-8976076\_1250\_3\_6  
**Grid Ref:** 563603, 316966

**Map Name:** National Grid

**Map date:** 1994

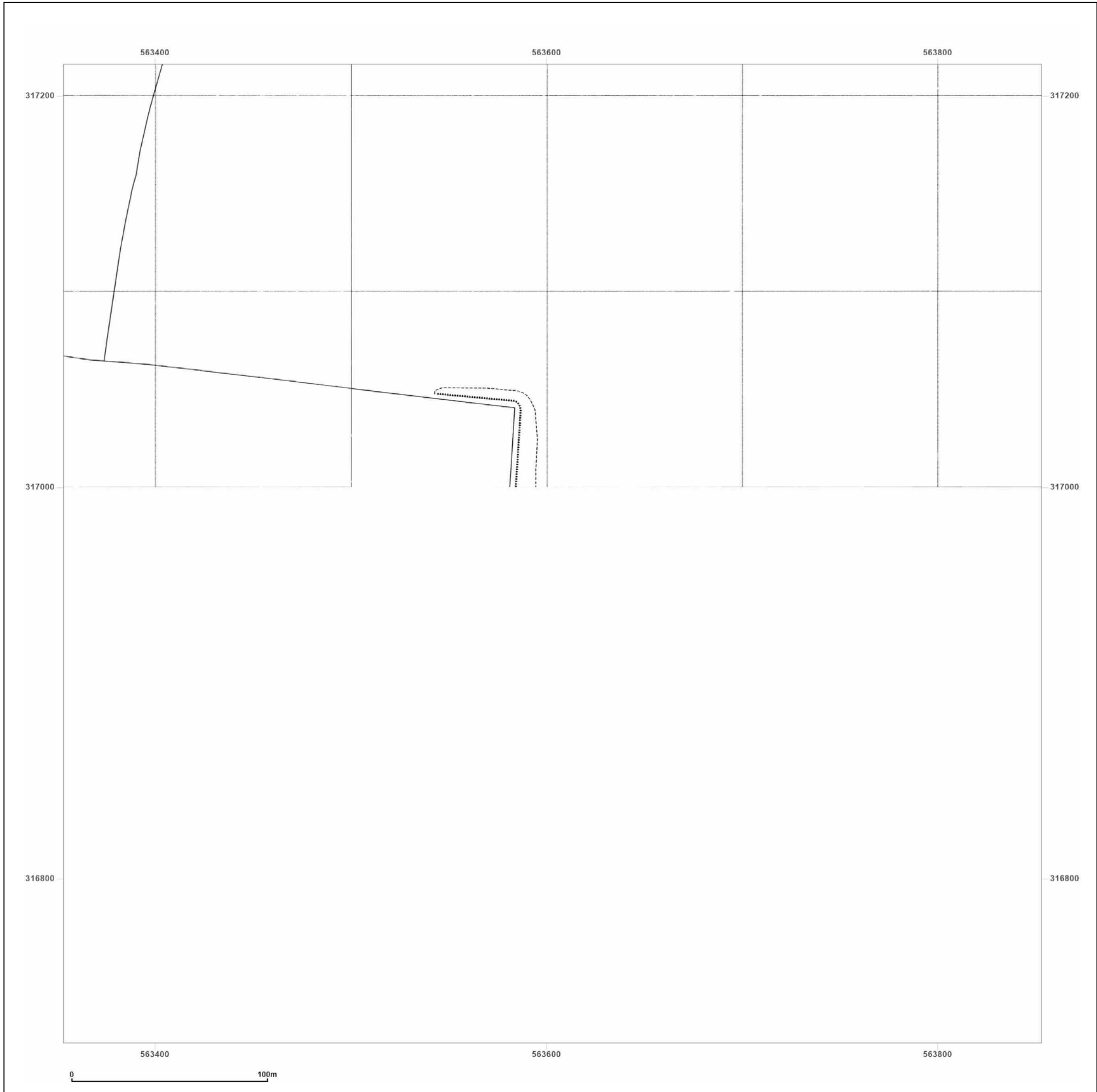

**Scale:** 1:1,250

**Printed at:** 1:2,000



Surveyed N/A  
 Revised N/A  
 Edition N/A  
 Copyright 1994  
 Levelled N/A

Surveyed N/A  
 Revised N/A  
 Edition N/A  
 Copyright 1994  
 Levelled N/A



Produced by  
 Groundsure Insights  
 T: 08444 159000  
 E: [info@groundsure.com](mailto:info@groundsure.com)  
 W: [www.groundsure.com](http://www.groundsure.com)

© Crown copyright and database rights 2018 Ordnance Survey 100035207

Production date: 11 August 2022

Map legend available at:  
[www.groundsure.com/sites/default/files/groundsure\\_legend.pdf](http://www.groundsure.com/sites/default/files/groundsure_legend.pdf)

**Site Details:**

West Winch

**Client Ref:** West\_Winch  
**Report Ref:** GS-8976076\_1250\_3\_7  
**Grid Ref:** 563603, 317466

**Map Name:** National Grid


**Map date:** 1980

**Scale:** 1:1,250

**Printed at:** 1:2,000



Surveyed 1979  
 Revised 1979  
 Edition N/A  
 Copyright 1980  
 Levelled 1963



Produced by  
 Groundsure Insights  
 T: 08444 159000  
 E: [info@groundsure.com](mailto:info@groundsure.com)  
 W: [www.groundsure.com](http://www.groundsure.com)

© Crown copyright and database rights 2018 Ordnance Survey 100035207

Production date: 11 August 2022

Map legend available at:  
[www.groundsure.com/sites/default/files/groundsure\\_legend.pdf](http://www.groundsure.com/sites/default/files/groundsure_legend.pdf)



**Site Details:**

West Winch

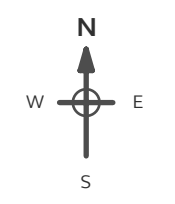
**Client Ref:** West\_Winch  
**Report Ref:** GS-8976076\_1250\_3\_7  
**Grid Ref:** 563603, 317466

**Map Name:** National Grid


**Map date:** 1989

**Scale:** 1:1,250

**Printed at:** 1:2,000



Surveyed 1981  
 Revised 1989  
 Edition N/A  
 Copyright 1989  
 Levelled 1981



Produced by  
 Groundsure Insights  
 T: 08444 159000  
 E: [info@groundsure.com](mailto:info@groundsure.com)  
 W: [www.groundsure.com](http://www.groundsure.com)

© Crown copyright and database rights 2018 Ordnance Survey 100035207

Production date: 11 August 2022

Map legend available at:  
[www.groundsure.com/sites/default/files/groundsure\\_legend.pdf](http://www.groundsure.com/sites/default/files/groundsure_legend.pdf)

**Site Details:**

West Winch

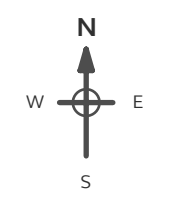
**Client Ref:** West\_Winch  
**Report Ref:** GS-8976076\_1250\_3\_7  
**Grid Ref:** 563603, 317466

**Map Name:** National Grid

**Map date:** 1994

**Scale:** 1:1,250

**Printed at:** 1:2,000



Surveyed N/A Revised N/A Edition N/A Copyright 1994 Levelled N/A	Surveyed N/A Revised N/A Edition N/A Copyright 1994 Levelled N/A
Surveyed N/A Revised N/A Edition N/A Copyright 1994 Levelled N/A	Surveyed N/A Revised N/A Edition N/A Copyright 1994 Levelled N/A

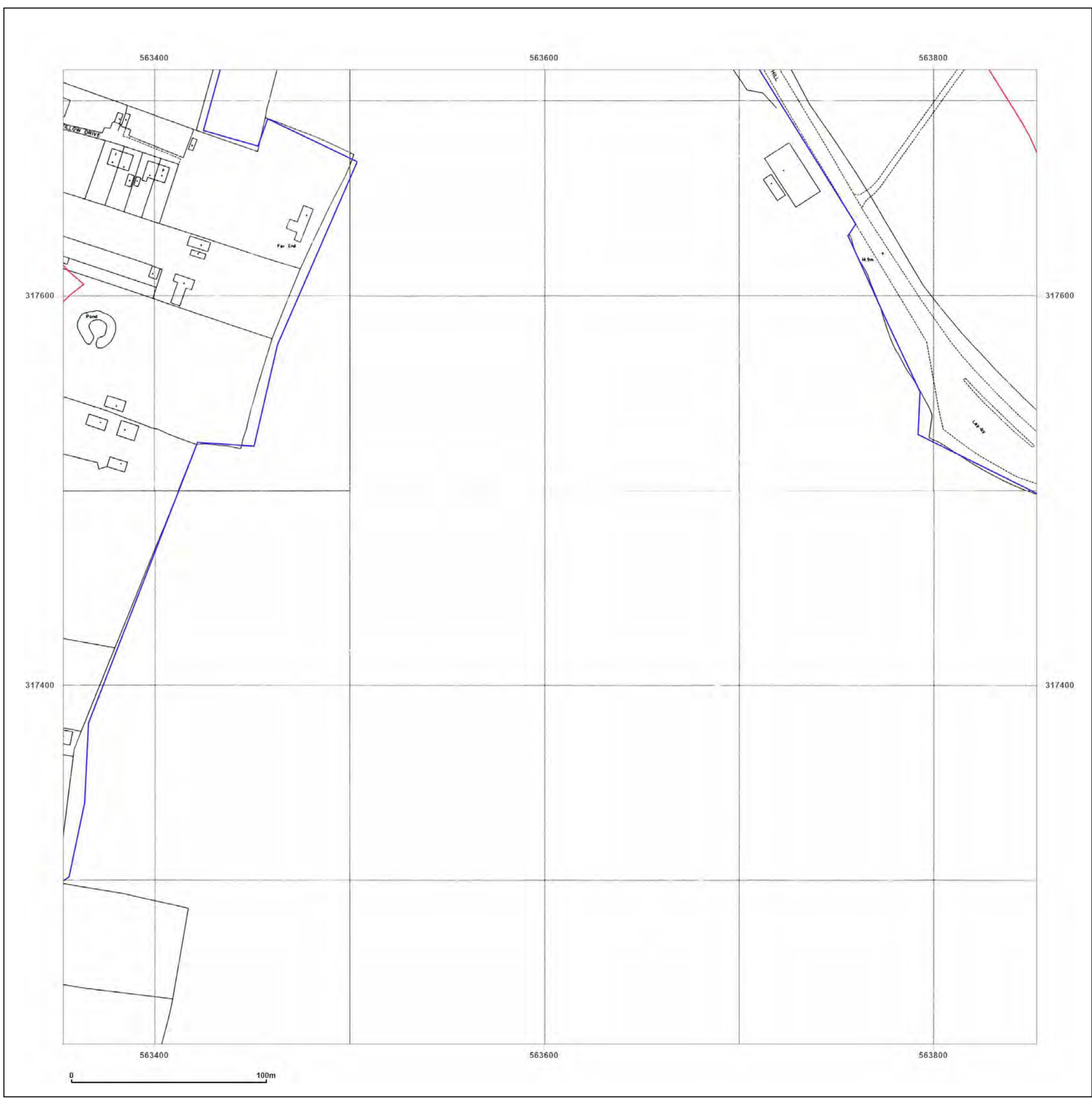


Produced by  
 Groundsure Insights  
 T: 08444 159000  
 E: [info@groundsure.com](mailto:info@groundsure.com)  
 W: [www.groundsure.com](http://www.groundsure.com)

© Crown copyright and database rights 2018 Ordnance Survey 100035207

Production date: 11 August 2022

Map legend available at:  
[www.groundsure.com/sites/default/files/groundsure\\_legend.pdf](http://www.groundsure.com/sites/default/files/groundsure_legend.pdf)





**Site Details:**

West Winch

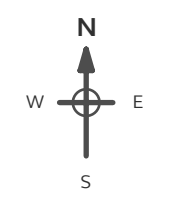
**Client Ref:** West\_Winch  
**Report Ref:** GS-8976076\_1250\_3\_8  
**Grid Ref:** 563603, 317966

**Map Name:** National Grid


**Map date:** 1967

**Scale:** 1:1,250

**Printed at:** 1:2,000



Surveyed 1966  
 Revised 1966  
 Edition N/A  
 Copyright 1967  
 Levelled 1963

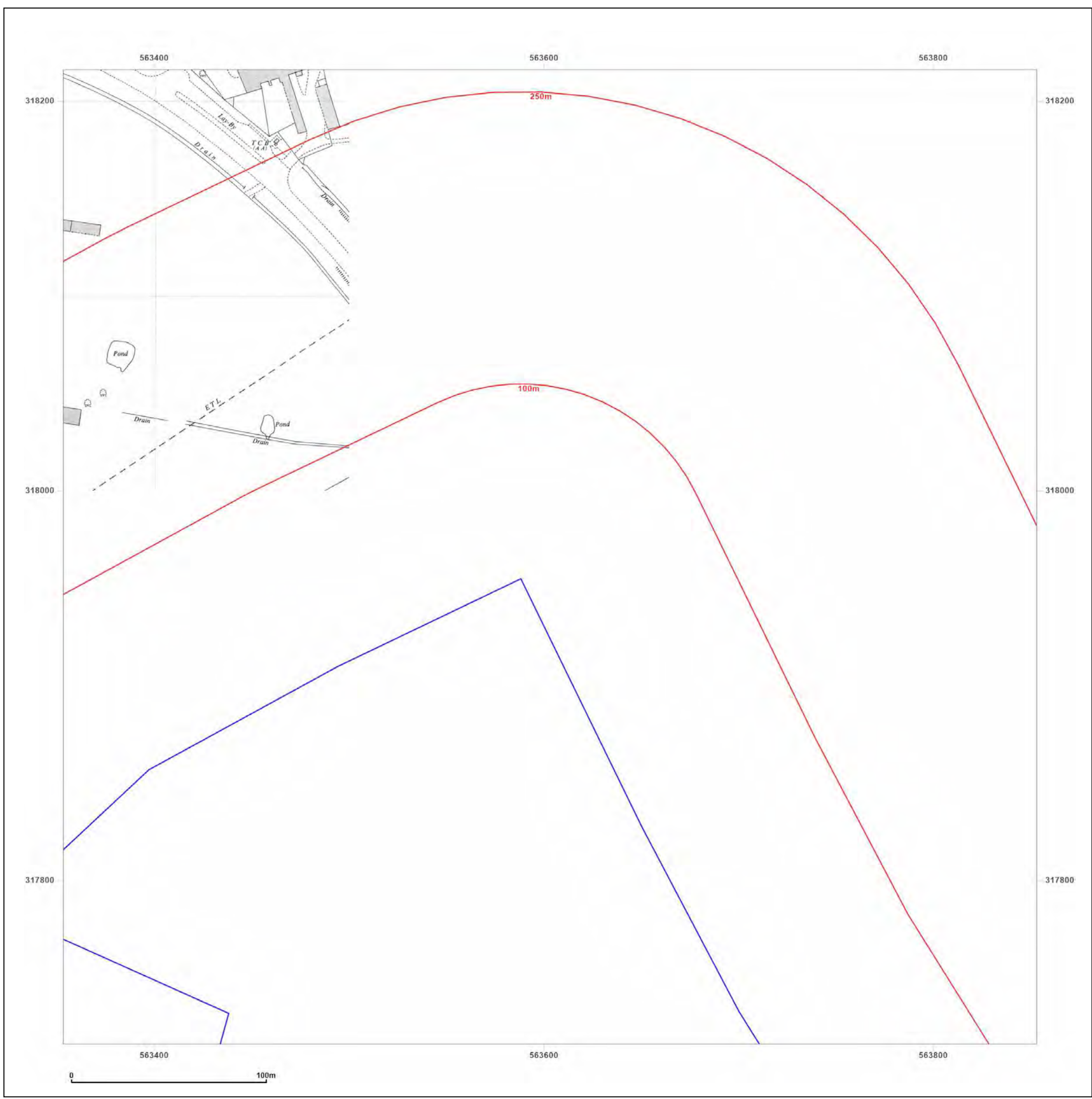


Produced by  
 Groundsure Insights  
 T: 08444 159000  
 E: [info@groundsure.com](mailto:info@groundsure.com)  
 W: [www.groundsure.com](http://www.groundsure.com)

© Crown copyright and database rights 2018 Ordnance Survey 100035207

Production date: 11 August 2022

Map legend available at:  
[www.groundsure.com/sites/default/files/groundsure\\_legend.pdf](http://www.groundsure.com/sites/default/files/groundsure_legend.pdf)



**Site Details:**

West Winch

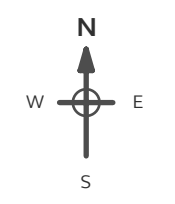
**Client Ref:** West\_Winch  
**Report Ref:** GS-8976076\_1250\_3\_8  
**Grid Ref:** 563603, 317966

**Map Name:** National Grid


**Map date:** 1977-1980

**Scale:** 1:1,250

**Printed at:** 1:2,000



Surveyed N/A  
 Revised N/A  
 Edition N/A  
 Copyright 1977  
 Levelled 1963



Surveyed 1979  
 Revised 1979  
 Edition N/A  
 Copyright 1980  
 Levelled 1963

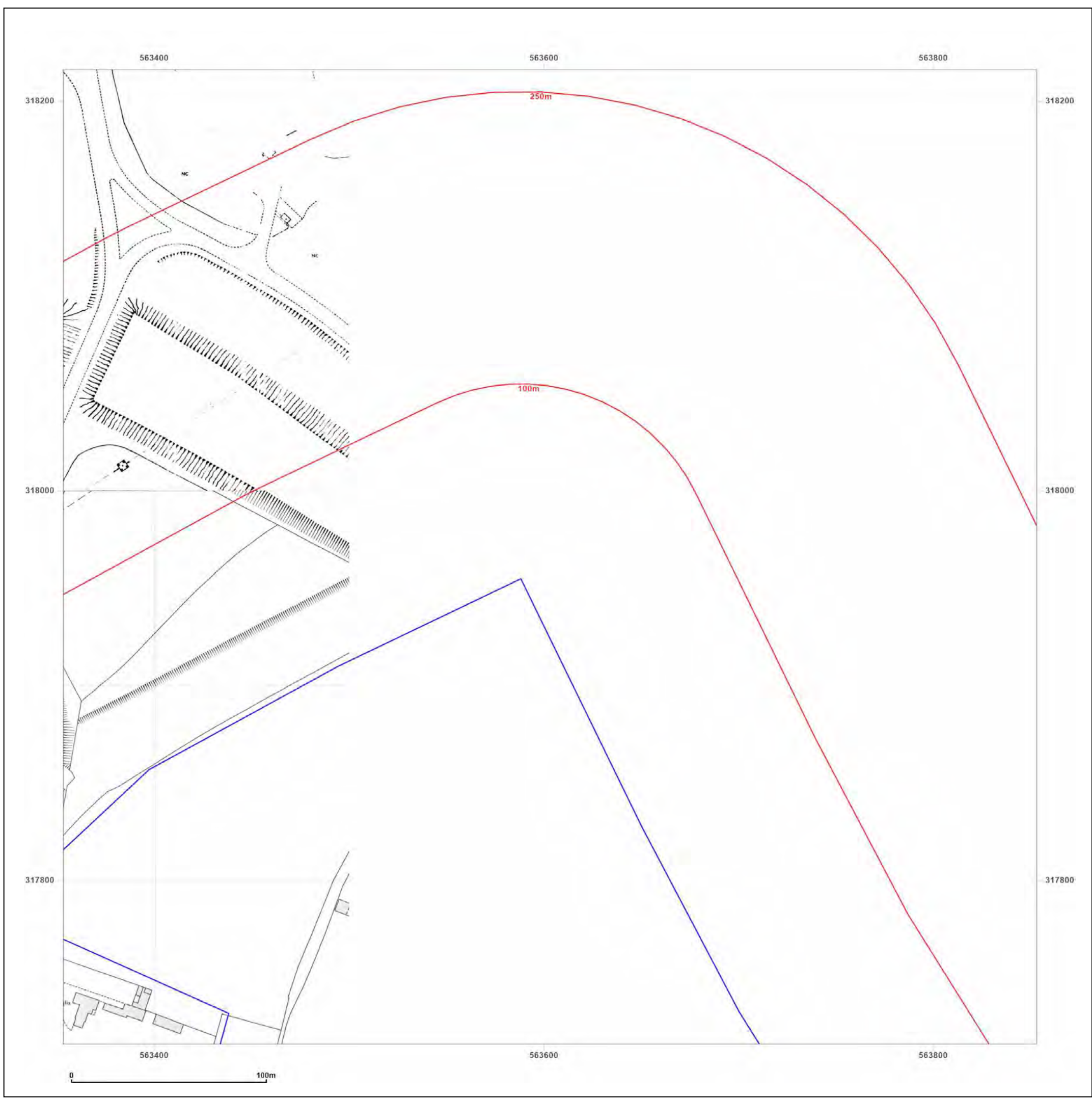


Produced by  
 Groundsure Insights  
 T: 08444 159000  
 E: [info@groundsure.com](mailto:info@groundsure.com)  
 W: [www.groundsure.com](http://www.groundsure.com)

© Crown copyright and database rights 2018 Ordnance Survey 100035207

Production date: 11 August 2022

Map legend available at:  
[www.groundsure.com/sites/default/files/groundsure\\_legend.pdf](http://www.groundsure.com/sites/default/files/groundsure_legend.pdf)



**Site Details:**

West Winch

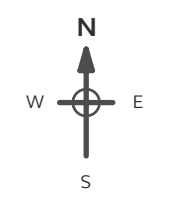
**Client Ref:** West\_Winch  
**Report Ref:** GS-8976076\_1250\_3\_8  
**Grid Ref:** 563603, 317966

**Map Name:** National Grid


**Map date:** 1983

**Scale:** 1:1,250

**Printed at:** 1:2,000



Surveyed 1966  
 Revised 1982  
 Edition N/A  
 Copyright 1983  
 Levelled 1981

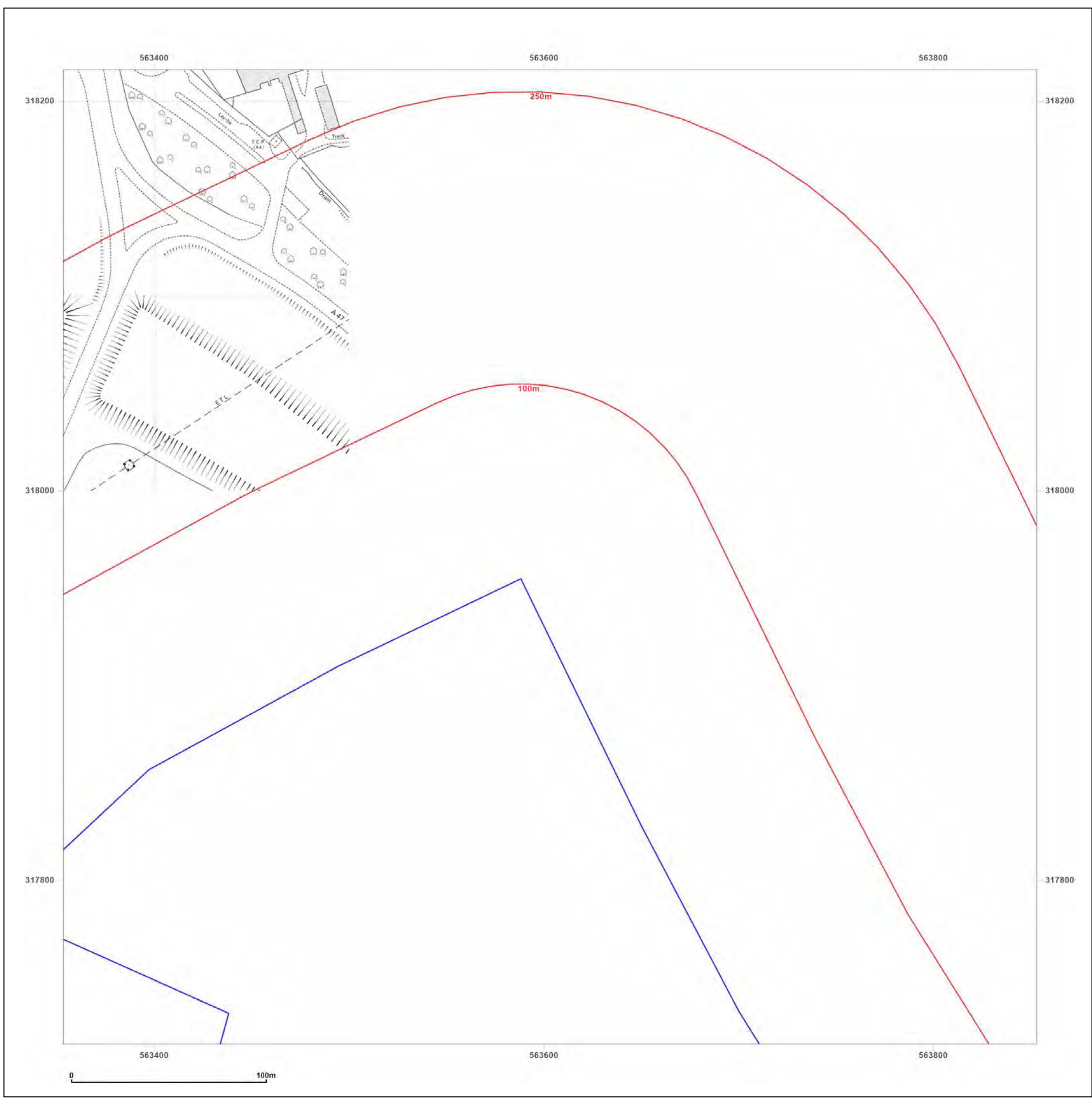


Produced by  
 Groundsure Insights  
 T: 08444 159000  
 E: [info@groundsure.com](mailto:info@groundsure.com)  
 W: [www.groundsure.com](http://www.groundsure.com)

© Crown copyright and database rights 2018 Ordnance Survey 100035207

Production date: 11 August 2022

Map legend available at:  
[www.groundsure.com/sites/default/files/groundsure\\_legend.pdf](http://www.groundsure.com/sites/default/files/groundsure_legend.pdf)



**Site Details:**

West Winch

**Client Ref:** West\_Winch  
**Report Ref:** GS-8976076\_1250\_3\_8  
**Grid Ref:** 563603, 317966

**Map Name:** National Grid


**Map date:** 1983

**Scale:** 1:1,250

**Printed at:** 1:2,000



Surveyed 1981  
 Revised 1983  
 Edition N/A  
 Copyright 1983  
 Levelled 1981

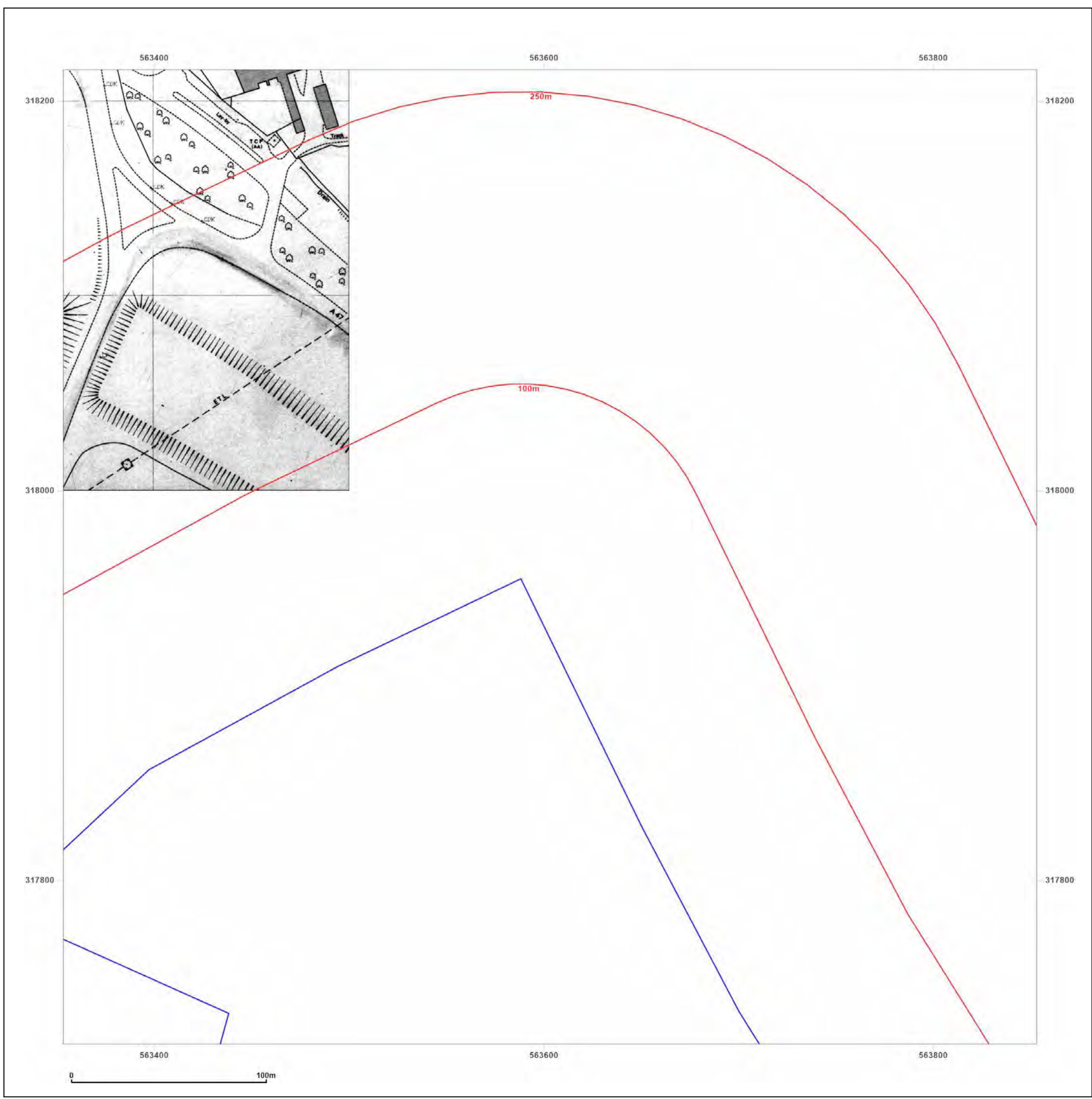


Produced by  
 Groundsure Insights  
 T: 08444 159000  
 E: [info@groundsure.com](mailto:info@groundsure.com)  
 W: [www.groundsure.com](http://www.groundsure.com)

© Crown copyright and database rights 2018 Ordnance Survey 100035207

Production date: 11 August 2022

Map legend available at:  
[www.groundsure.com/sites/default/files/groundsure\\_legend.pdf](http://www.groundsure.com/sites/default/files/groundsure_legend.pdf)



**Site Details:**

West Winch

**Client Ref:** West\_Winch  
**Report Ref:** GS-8976076\_1250\_3\_8  
**Grid Ref:** 563603, 317966

**Map Name:** National Grid


**Map date:** 1988-1989

**Scale:** 1:1,250

**Printed at:** 1:2,000



Surveyed 1966  
 Revised 1982  
 Edition N/A  
 Copyright 1983  
 Levelled 1981



Surveyed 1981  
 Revised 1989  
 Edition N/A  
 Copyright 1989  
 Levelled 1981

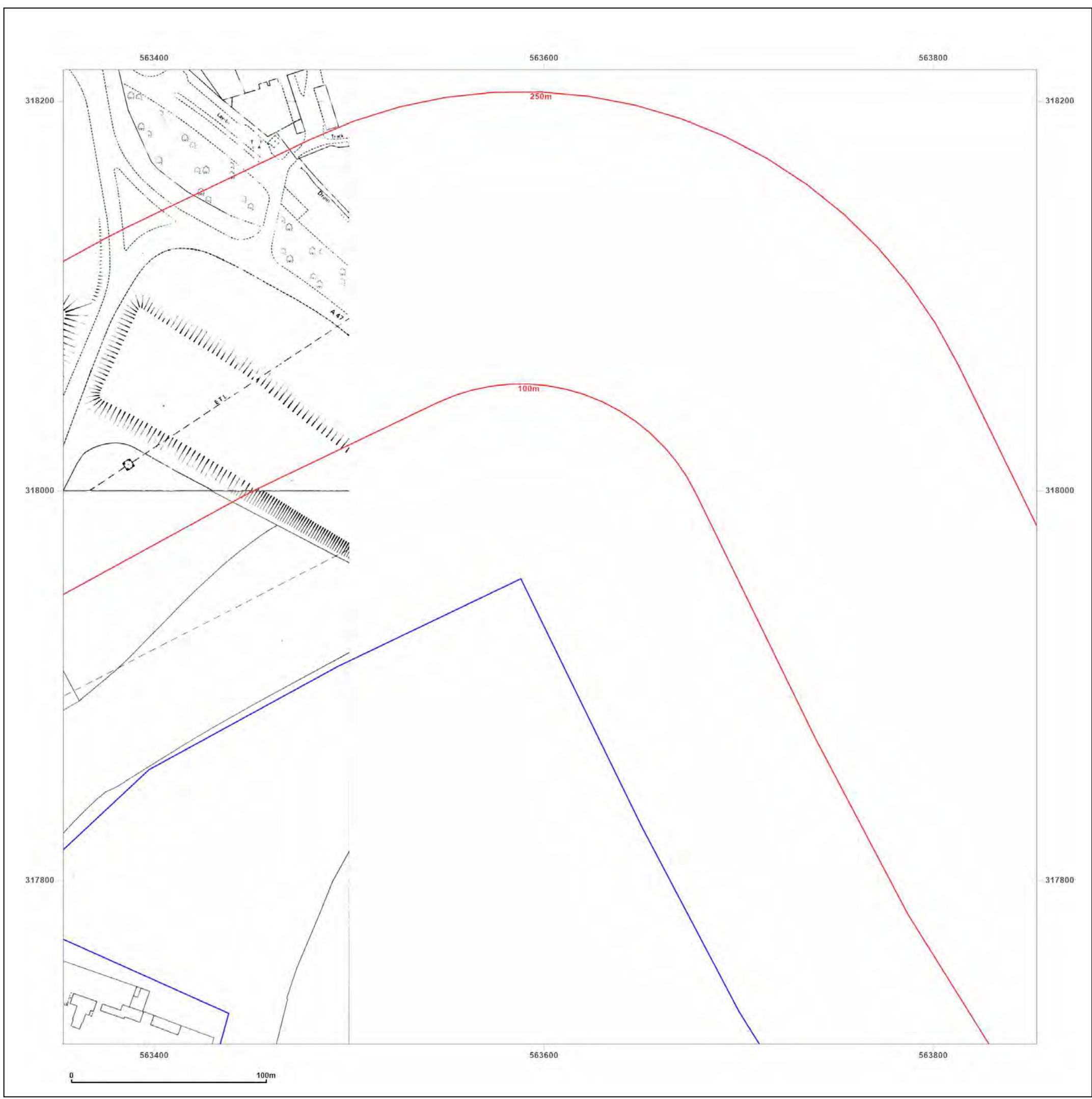


Produced by  
 Groundsure Insights  
 T: 08444 159000  
 E: [info@groundsure.com](mailto:info@groundsure.com)  
 W: [www.groundsure.com](http://www.groundsure.com)

© Crown copyright and database rights 2018 Ordnance Survey 100035207

Production date: 11 August 2022

Map legend available at:  
[www.groundsure.com/sites/default/files/groundsure\\_legend.pdf](http://www.groundsure.com/sites/default/files/groundsure_legend.pdf)



**Site Details:**

West Winch

**Client Ref:** West\_Winch  
**Report Ref:** GS-8976076\_1250\_3\_8  
**Grid Ref:** 563603, 317966

**Map Name:** National Grid

**Map date:** 1994

**Scale:** 1:1,250

**Printed at:** 1:2,000



Surveyed N/A Revised N/A Edition N/A Copyright 1994 Levelled N/A	Surveyed N/A Revised N/A Edition N/A Copyright 1994 Levelled N/A
Surveyed N/A Revised N/A Edition N/A Copyright 1994 Levelled N/A	Surveyed N/A Revised N/A Edition N/A Copyright 1994 Levelled N/A

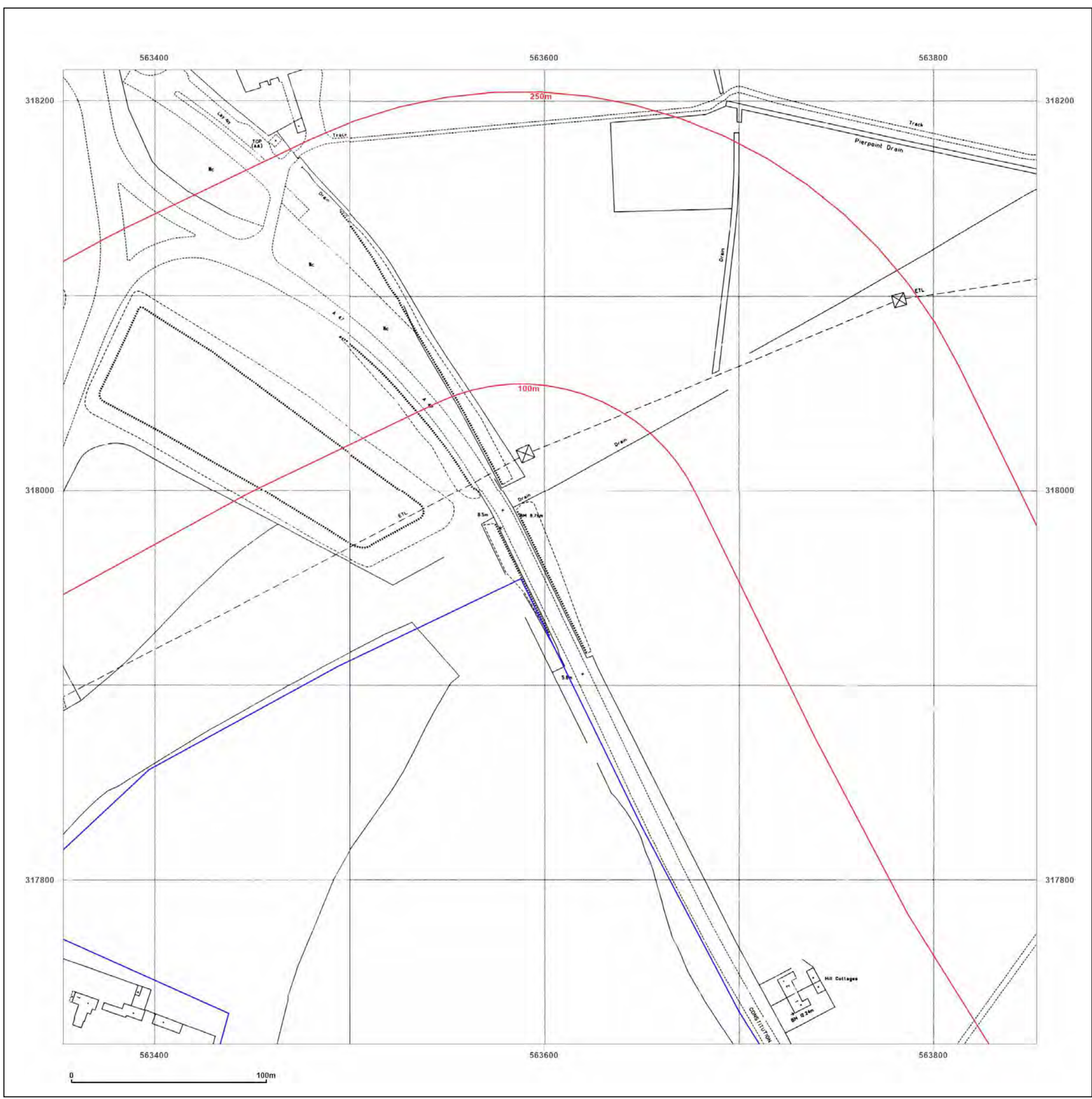


Produced by  
 Groundsure Insights  
 T: 08444 159000  
 E: [info@groundsure.com](mailto:info@groundsure.com)  
 W: [www.groundsure.com](http://www.groundsure.com)

© Crown copyright and database rights 2018 Ordnance Survey 100035207

Production date: 11 August 2022

Map legend available at:  
[www.groundsure.com/sites/default/files/groundsure\\_legend.pdf](http://www.groundsure.com/sites/default/files/groundsure_legend.pdf)



**Site Details:**

West Winch

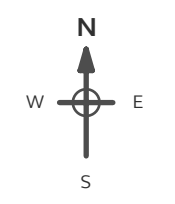
**Client Ref:** West\_Winch  
**Report Ref:** GS-8976076\_1250\_4\_7  
**Grid Ref:** 564103, 317466

**Map Name:** National Grid


**Map date:** 1994

**Scale:** 1:1,250

**Printed at:** 1:2,000



Surveyed N/A  
 Revised N/A  
 Edition N/A  
 Copyright 1994  
 Levelled N/A



Surveyed N/A  
 Revised N/A  
 Edition N/A  
 Copyright 1994  
 Levelled N/A

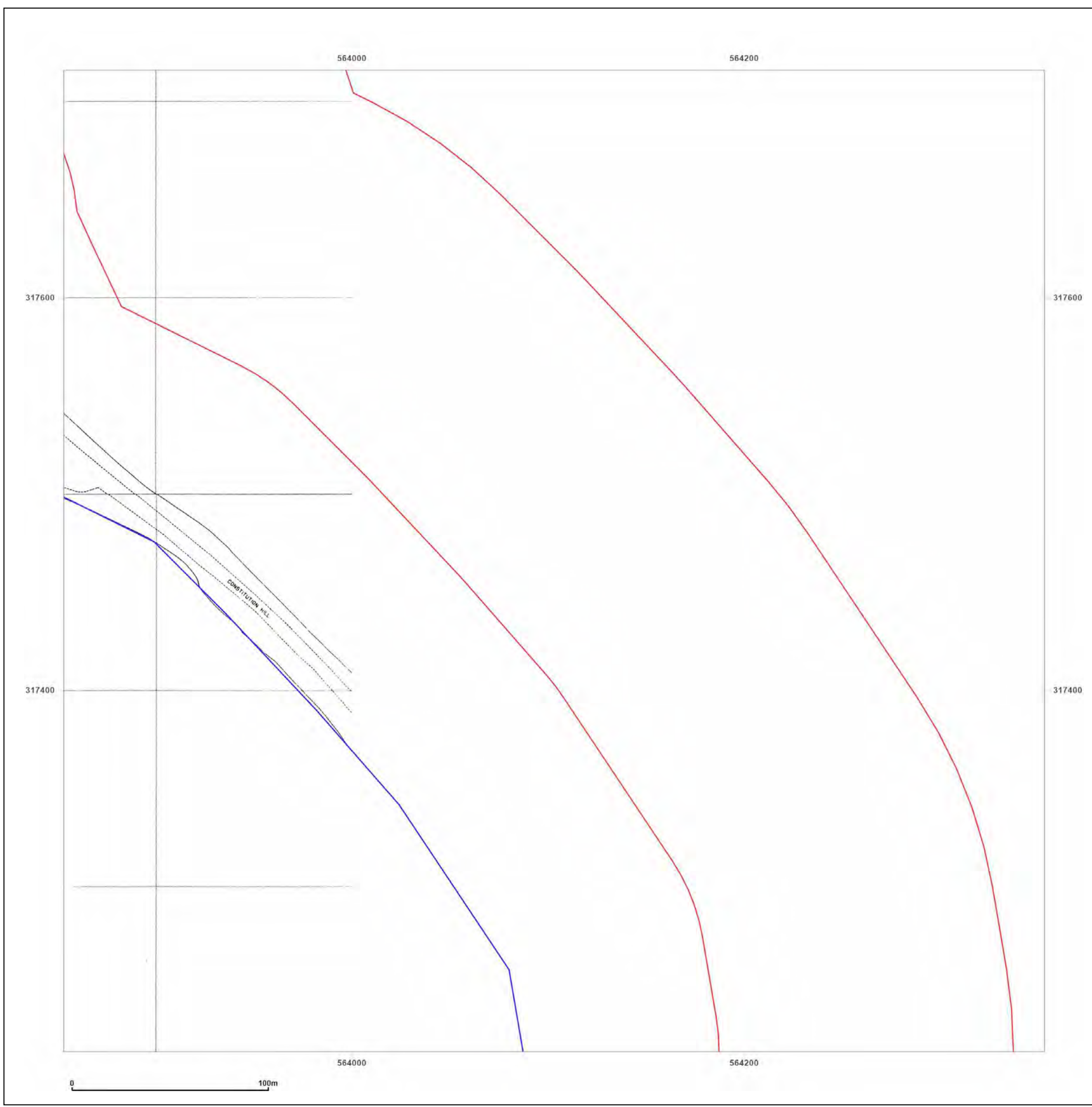


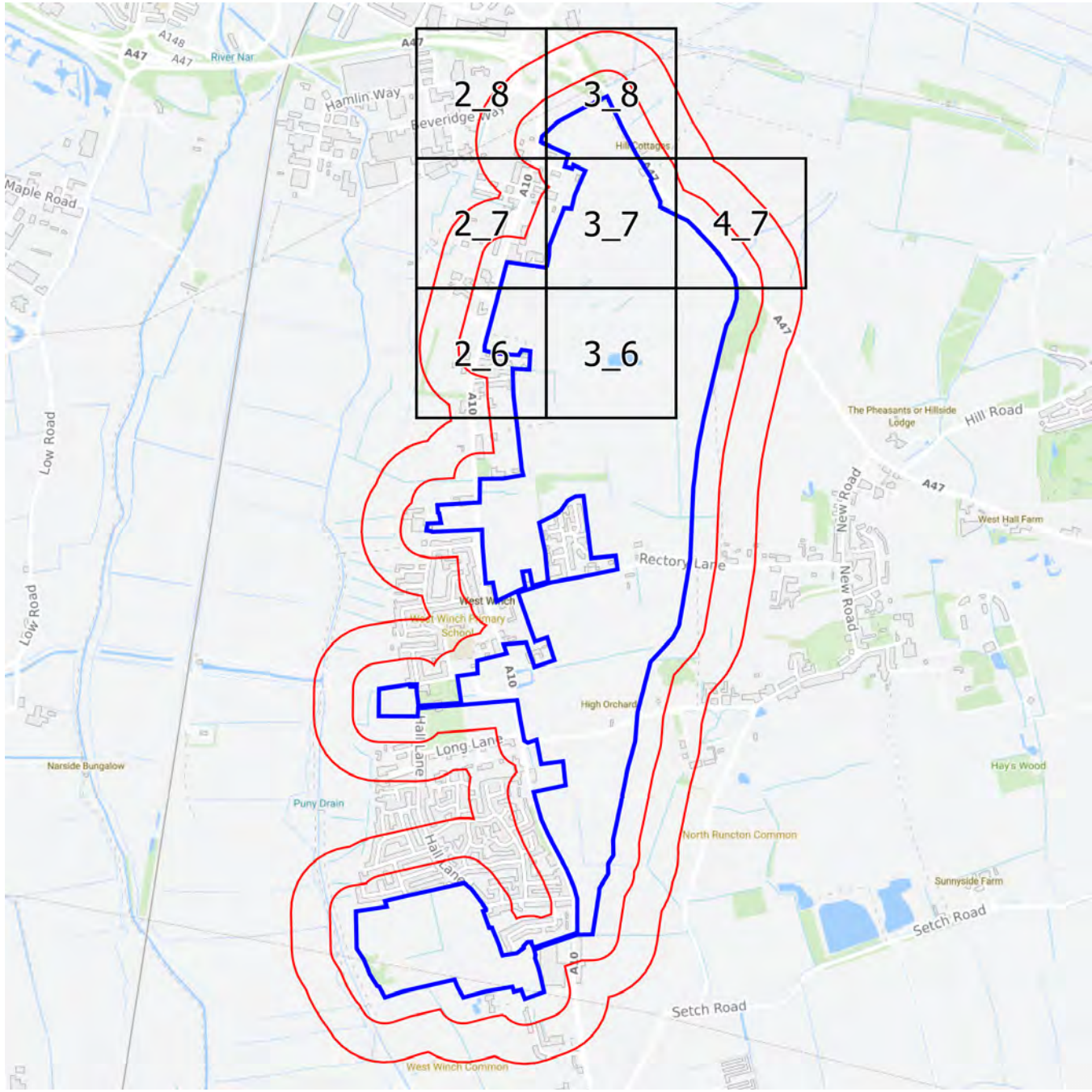
Produced by  
 Groundsure Insights  
 T: 08444 159000  
 E: [info@groundsure.com](mailto:info@groundsure.com)  
 W: [www.groundsure.com](http://www.groundsure.com)

© Crown copyright and database rights 2018 Ordnance Survey 100035207

Production date: 11 August 2022


Map legend available at:  
[www.groundsure.com/sites/default/files/groundsure\\_legend.pdf](http://www.groundsure.com/sites/default/files/groundsure_legend.pdf)



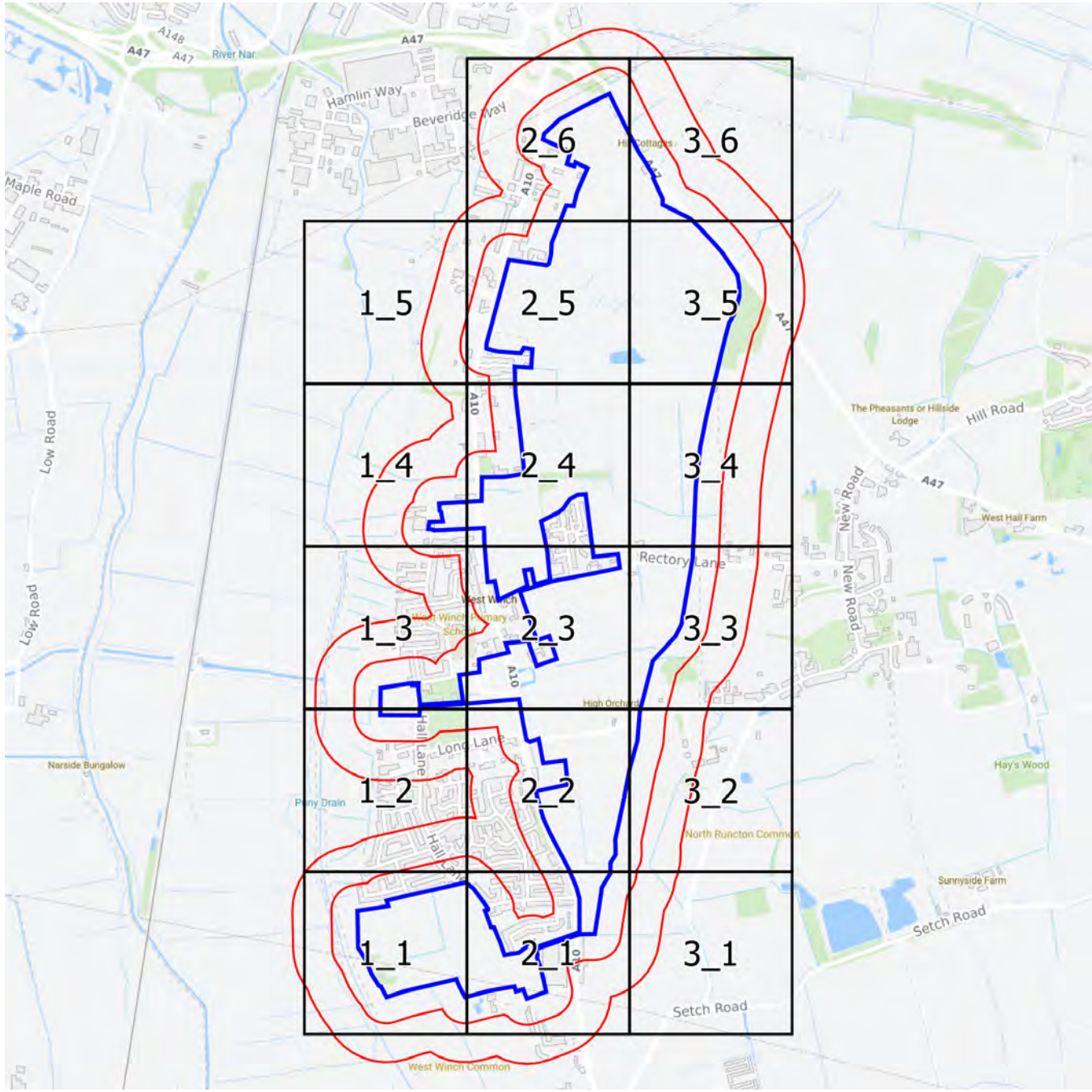


**Groundsure**  
INSIGHTS

1:1,250 Scale Grid Index








**Groundsure**  
INSIGHTS

1:2,500 Scale Grid Index



**Site Details:**

West Winch

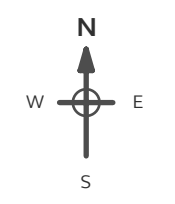
**Client Ref:** West\_Winch  
**Report Ref:** GS-8976076\_LS\_1\_1  
**Grid Ref:** 562728, 314653

**Map Name:** County Series


**Map date:** 1885

**Scale:** 1:2,500

**Printed at:** 1:2,500



Surveyed 1885  
 Revised 1885  
 Edition N/A  
 Copyright N/A  
 Levelled N/A



Surveyed 1885  
 Revised 1885  
 Edition N/A  
 Copyright N/A  
 Levelled N/A

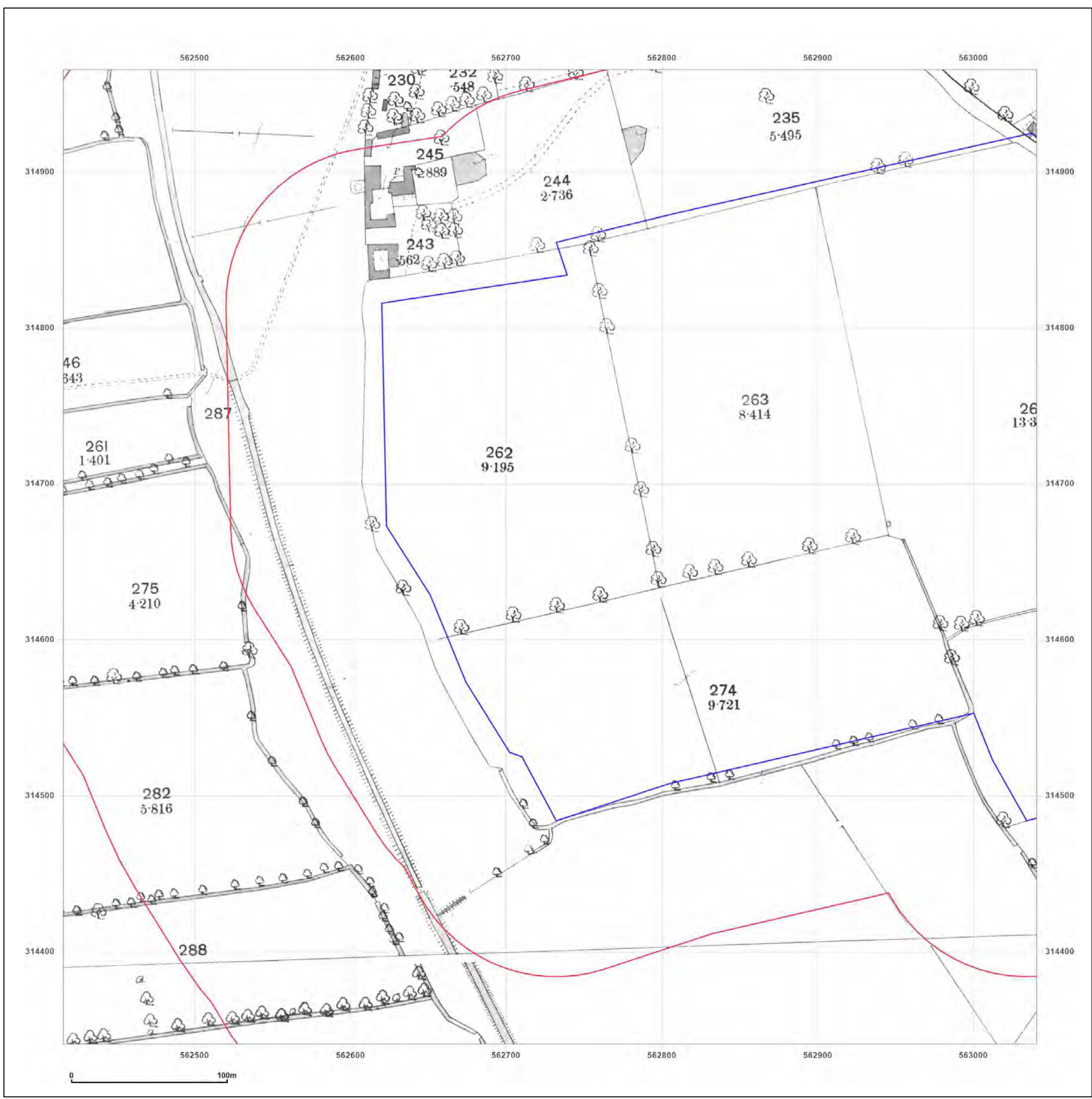


Produced by  
 Groundsure Insights  
 T: 08444 159000  
 E: [info@groundsure.com](mailto:info@groundsure.com)  
 W: [www.groundsure.com](http://www.groundsure.com)

© Crown copyright and database rights 2018 Ordnance Survey 100035207

Production date: 11 August 2022

Map legend available at:  
[www.groundsure.com/sites/default/files/groundsure\\_legend.pdf](http://www.groundsure.com/sites/default/files/groundsure_legend.pdf)



**Site Details:**

West Winch

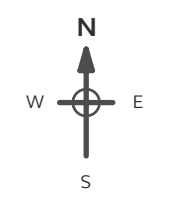
**Client Ref:** West\_Winch  
**Report Ref:** GS-8976076\_LS\_1\_1  
**Grid Ref:** 562728, 314653

**Map Name:** County Series

**Map date:** 1905

**Scale:** 1:2,500

**Printed at:** 1:2,500



Surveyed 1905  
 Revised 1905  
 Edition N/A  
 Copyright N/A  
 Levelled N/A



Surveyed 1905  
 Revised 1905  
 Edition N/A  
 Copyright N/A  
 Levelled N/A

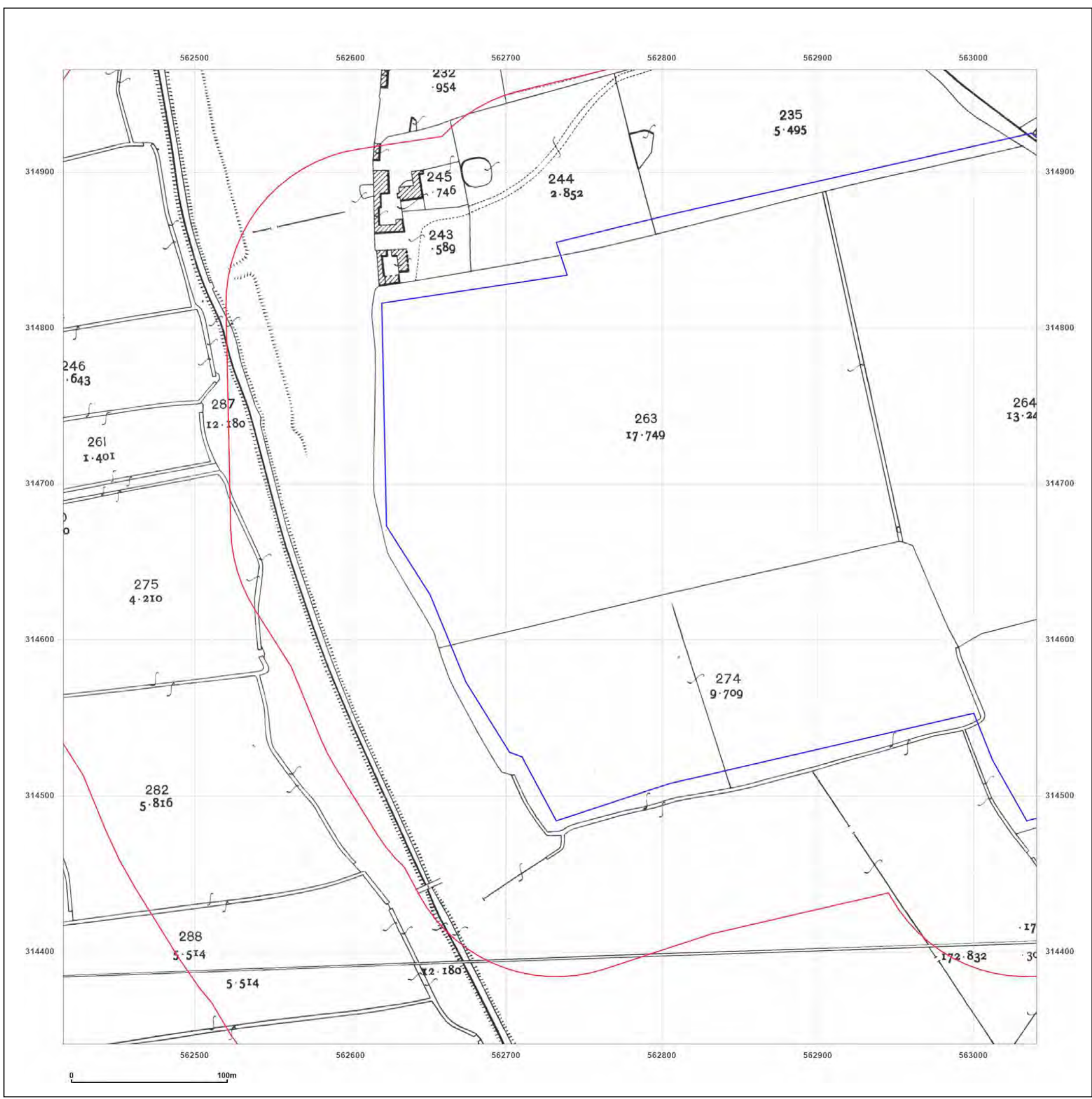


Produced by  
 Groundsure Insights  
 T: 08444 159000  
 E: [info@groundsure.com](mailto:info@groundsure.com)  
 W: [www.groundsure.com](http://www.groundsure.com)

© Crown copyright and database rights 2018 Ordnance Survey 100035207

Production date: 11 August 2022

Map legend available at:  
[www.groundsure.com/sites/default/files/groundsure\\_legend.pdf](http://www.groundsure.com/sites/default/files/groundsure_legend.pdf)



**Site Details:**

West Winch

**Client Ref:** West\_Winch  
**Report Ref:** GS-8976076\_LS\_1\_1  
**Grid Ref:** 562728, 314653

**Map Name:** County Series

**Map date:** 1928

**Scale:** 1:2,500

**Printed at:** 1:2,500



Surveyed 1928  
 Revised 1928  
 Edition N/A  
 Copyright N/A  
 Levelled N/A



Surveyed 1928  
 Revised 1928  
 Edition N/A  
 Copyright N/A  
 Levelled N/A

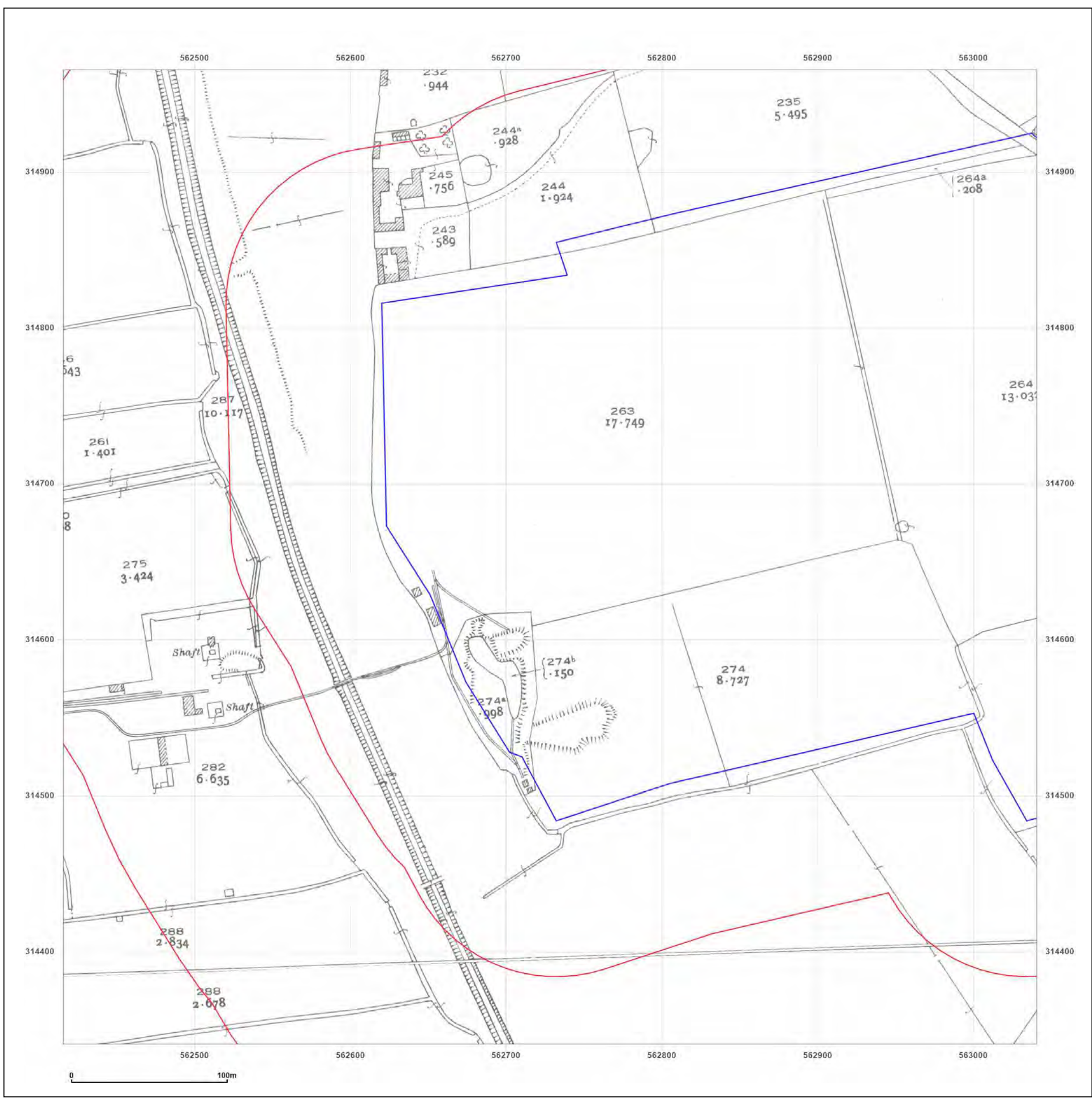


Produced by  
 Groundsure Insights  
 T: 08444 159000  
 E: [info@groundsure.com](mailto:info@groundsure.com)  
 W: [www.groundsure.com](http://www.groundsure.com)

© Crown copyright and database rights 2018 Ordnance Survey 100035207

Production date: 11 August 2022

Map legend available at:  
[www.groundsure.com/sites/default/files/groundsure\\_legend.pdf](http://www.groundsure.com/sites/default/files/groundsure_legend.pdf)



**Site Details:**

West Winch

**Client Ref:** West\_Winch  
**Report Ref:** GS-8976076\_LS\_1\_1  
**Grid Ref:** 562728, 314653

**Map Name:** National Grid

**Map date:** 1974

**Scale:** 1:2,500

**Printed at:** 1:2,500



Surveyed 1972  
 Revised 1972  
 Edition N/A  
 Copyright 1974  
 Levelled 1964



Produced by  
 Groundsure Insights  
 T: 08444 159000  
 E: [info@groundsure.com](mailto:info@groundsure.com)  
 W: [www.groundsure.com](http://www.groundsure.com)

© Crown copyright and database rights 2018 Ordnance Survey 100035207

Production date: 11 August 2022

Map legend available at:  
[www.groundsure.com/sites/default/files/groundsure\\_legend.pdf](http://www.groundsure.com/sites/default/files/groundsure_legend.pdf)



**Site Details:**

West Winch

**Client Ref:** West\_Winch  
**Report Ref:** GS-8976076\_LS\_1\_1  
**Grid Ref:** 562728, 314653

**Map Name:** National Grid

**Map date:** 1974

**Scale:** 1:2,500

**Printed at:** 1:2,500



Surveyed N/A  
 Revised N/A  
 Edition N/A  
 Copyright N/A  
 Levelled N/A

Surveyed N/A  
 Revised N/A  
 Edition N/A  
 Copyright N/A  
 Levelled N/A



Produced by  
 Groundsure Insights  
 T: 08444 159000  
 E: [info@groundsure.com](mailto:info@groundsure.com)  
 W: [www.groundsure.com](http://www.groundsure.com)

© Crown copyright and database rights 2018 Ordnance Survey 100035207

Production date: 11 August 2022

Map legend available at:  
[www.groundsure.com/sites/default/files/groundsure\\_legend.pdf](http://www.groundsure.com/sites/default/files/groundsure_legend.pdf)



**Site Details:**

West Winch

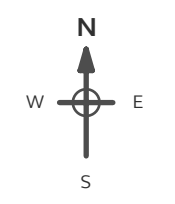
**Client Ref:** West\_Winch  
**Report Ref:** GS-8976076\_LS\_1\_1  
**Grid Ref:** 562728, 314653

**Map Name:** National Grid

**Map date:** 1976

**Scale:** 1:2,500

**Printed at:** 1:2,500



Surveyed N/A  
 Revised N/A  
 Edition N/A  
 Copyright N/A  
 Levelled N/A

Surveyed N/A  
 Revised N/A  
 Edition N/A  
 Copyright N/A  
 Levelled N/A



Produced by  
 Groundsure Insights  
 T: 08444 159000  
 E: [info@groundsure.com](mailto:info@groundsure.com)  
 W: [www.groundsure.com](http://www.groundsure.com)

© Crown copyright and database rights 2018 Ordnance Survey 100035207

Production date: 11 August 2022

Map legend available at:  
[www.groundsure.com/sites/default/files/groundsure\\_legend.pdf](http://www.groundsure.com/sites/default/files/groundsure_legend.pdf)

**Site Details:**

West Winch

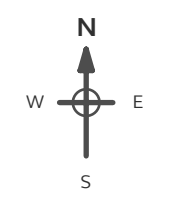
**Client Ref:** West\_Winch  
**Report Ref:** GS-8976076\_LS\_1\_1  
**Grid Ref:** 562728, 314653

**Map Name:** National Grid

**Map date:** 1980-1981

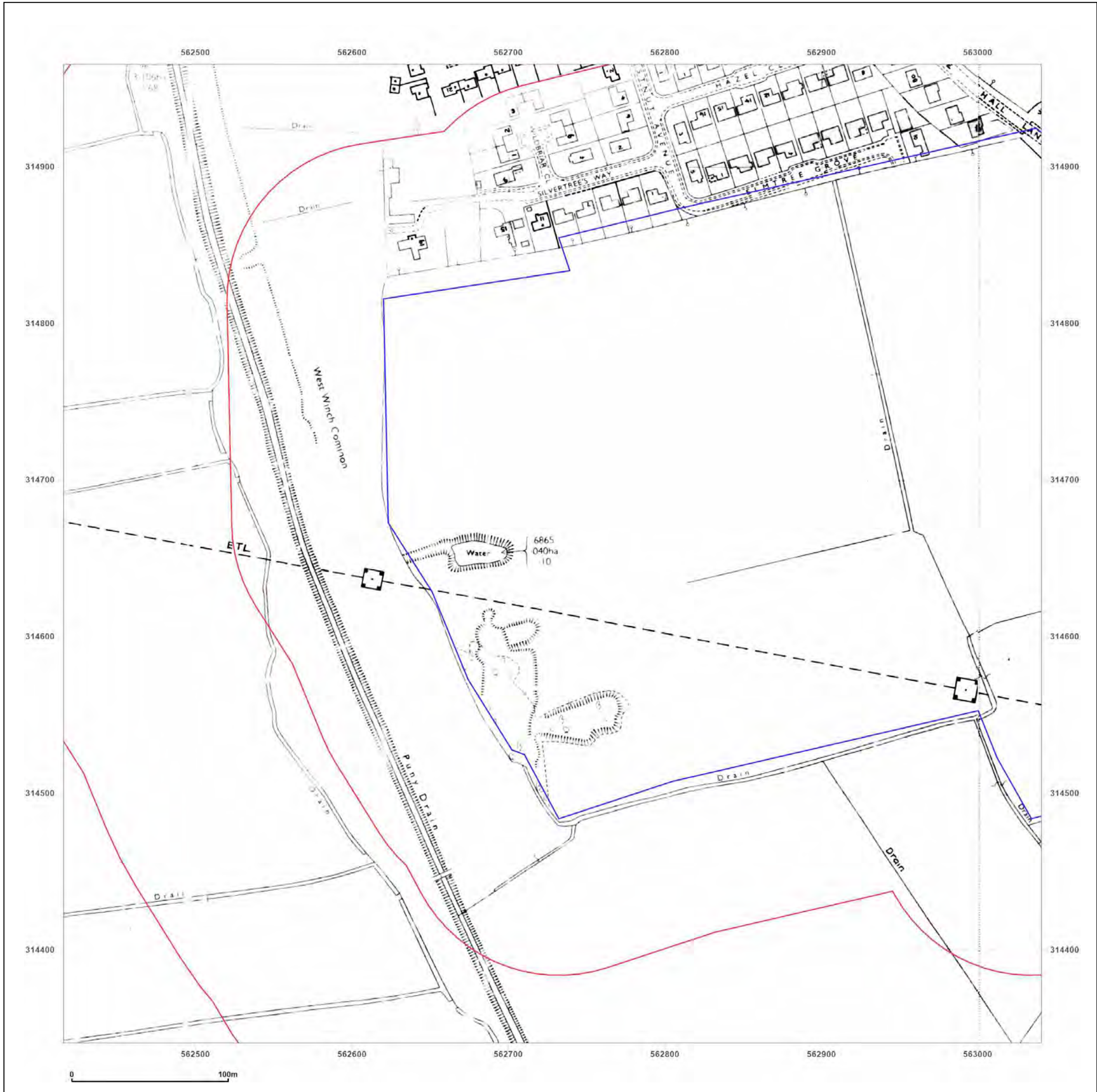
**Scale:** 1:2,500

**Printed at:** 1:2,500



Surveyed N/A  
 Revised N/A  
 Edition N/A  
 Copyright N/A  
 Levelled N/A

Surveyed N/A  
 Revised N/A  
 Edition N/A  
 Copyright N/A  
 Levelled N/A



Produced by  
 Groundsure Insights  
 T: 08444 159000  
 E: [info@groundsure.com](mailto:info@groundsure.com)  
 W: [www.groundsure.com](http://www.groundsure.com)

© Crown copyright and database rights 2018 Ordnance Survey 100035207

Production date: 11 August 2022

Map legend available at:  
[www.groundsure.com/sites/default/files/groundsure\\_legend.pdf](http://www.groundsure.com/sites/default/files/groundsure_legend.pdf)



**Site Details:**

West Winch

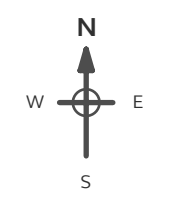
**Client Ref:** West\_Winch  
**Report Ref:** GS-8976076\_LS\_1\_1  
**Grid Ref:** 562728, 314653

**Map Name:** National Grid

**Map date:** 1990-1994

**Scale:** 1:2,500

**Printed at:** 1:2,500



Surveyed N/A Revised N/A Edition N/A Copyright 1994 Levelled N/A	Surveyed 1963 Revised 1990 Edition N/A Copyright 1990 Levelled 1963
--	---



Produced by  
 Groundsure Insights  
 T: 08444 159000  
 E: [info@groundsure.com](mailto:info@groundsure.com)  
 W: [www.groundsure.com](http://www.groundsure.com)

© Crown copyright and database rights 2018 Ordnance Survey 100035207

Production date: 11 August 2022

Map legend available at:  
[www.groundsure.com/sites/default/files/groundsure\\_legend.pdf](http://www.groundsure.com/sites/default/files/groundsure_legend.pdf)



**Site Details:**

West Winch

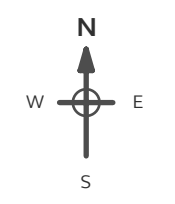
**Client Ref:** West\_Winch  
**Report Ref:** GS-8976076\_LS\_1\_2  
**Grid Ref:** 562728, 315278

**Map Name:** County Series

**Map date:** 1885

**Scale:** 1:2,500

**Printed at:** 1:2,500



Surveyed 1885  
 Revised 1885  
 Edition N/A  
 Copyright N/A  
 Levelled N/A

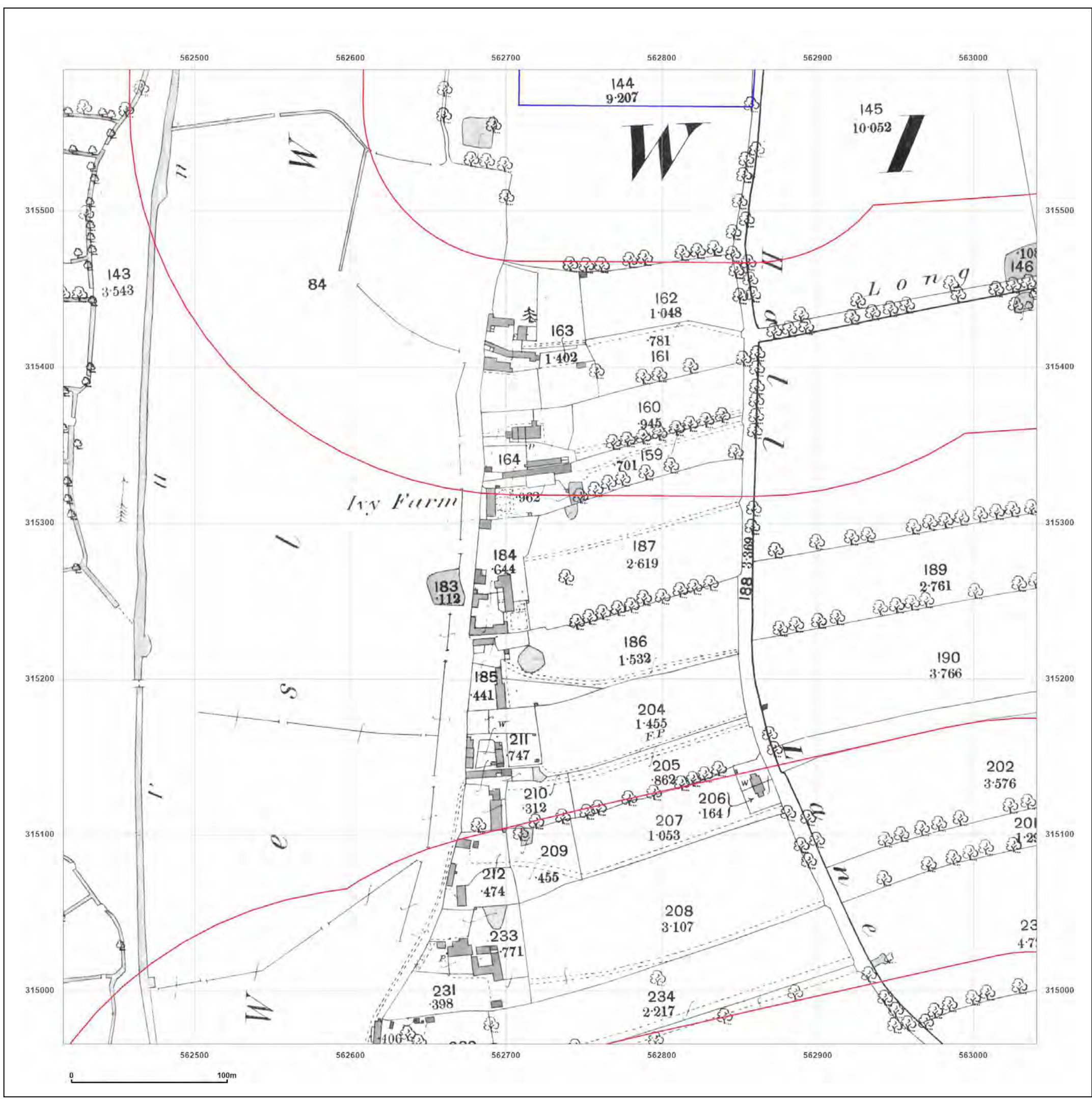


Produced by  
 Groundsure Insights  
 T: 08444 159000  
 E: [info@groundsure.com](mailto:info@groundsure.com)  
 W: [www.groundsure.com](http://www.groundsure.com)

© Crown copyright and database rights 2018 Ordnance Survey 100035207

Production date: 11 August 2022

Map legend available at:  
[www.groundsure.com/sites/default/files/groundsure\\_legend.pdf](http://www.groundsure.com/sites/default/files/groundsure_legend.pdf)



**Site Details:**

West Winch

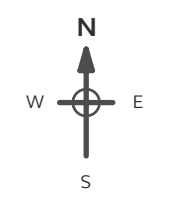
**Client Ref:** West\_Winch  
**Report Ref:** GS-8976076\_LS\_1\_2  
**Grid Ref:** 562728, 315278

**Map Name:** County Series

**Map date:** 1905

**Scale:** 1:2,500

**Printed at:** 1:2,500



Surveyed 1905  
 Revised 1905  
 Edition N/A  
 Copyright N/A  
 Levelled N/A

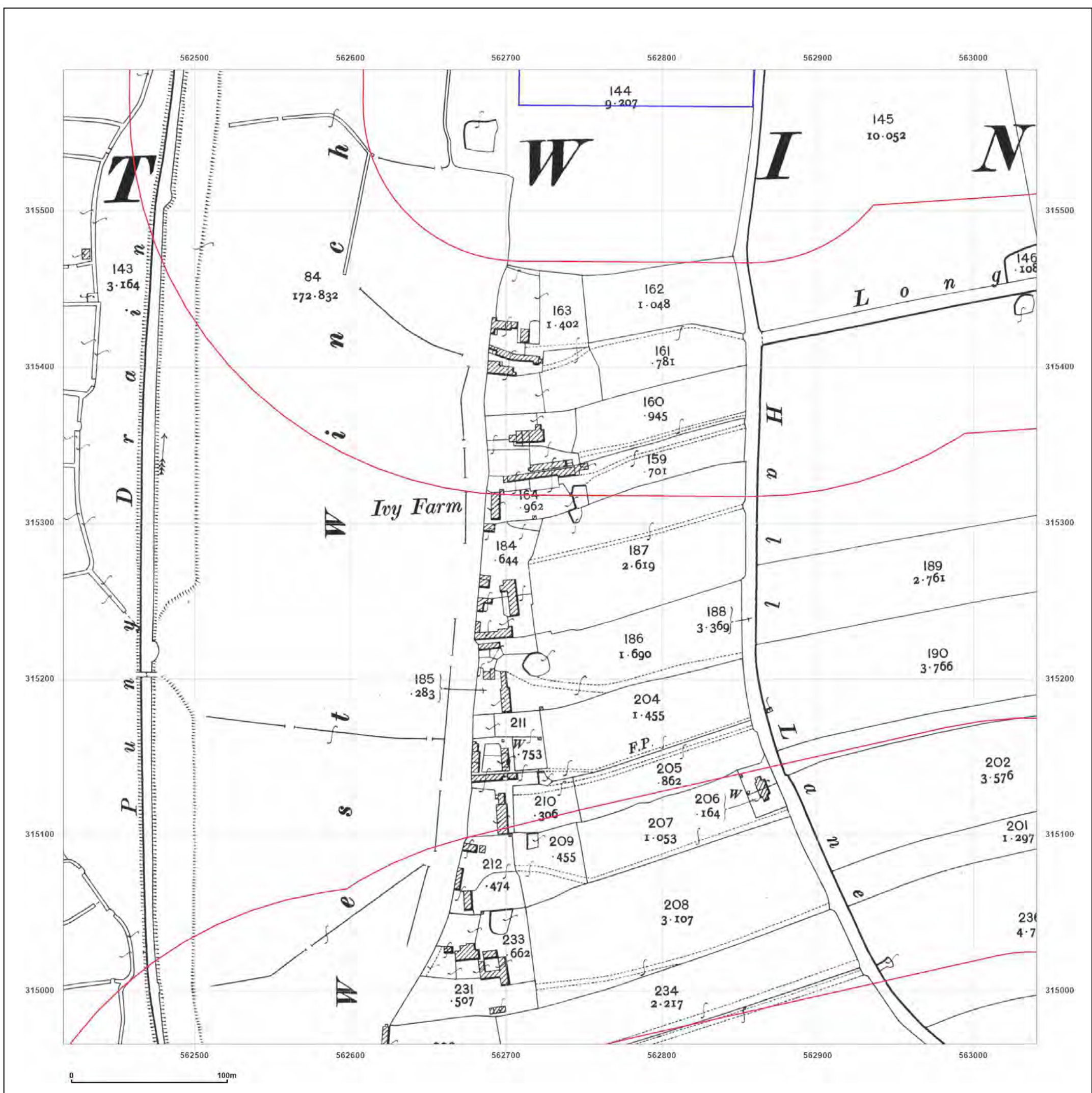


Produced by  
 Groundsure Insights  
 T: 08444 159000  
 E: [info@groundsure.com](mailto:info@groundsure.com)  
 W: [www.groundsure.com](http://www.groundsure.com)

© Crown copyright and database rights 2018 Ordnance Survey 100035207

Production date: 11 August 2022

Map legend available at:  
[www.groundsure.com/sites/default/files/groundsure\\_legend.pdf](http://www.groundsure.com/sites/default/files/groundsure_legend.pdf)



**Site Details:**

West Winch

**Client Ref:** West\_Winch  
**Report Ref:** GS-8976076\_LS\_1\_2  
**Grid Ref:** 562728, 315278

**Map Name:** County Series

**Map date:** 1928

**Scale:** 1:2,500

**Printed at:** 1:2,500



Surveyed 1928  
 Revised 1928  
 Edition N/A  
 Copyright N/A  
 Levelled N/A

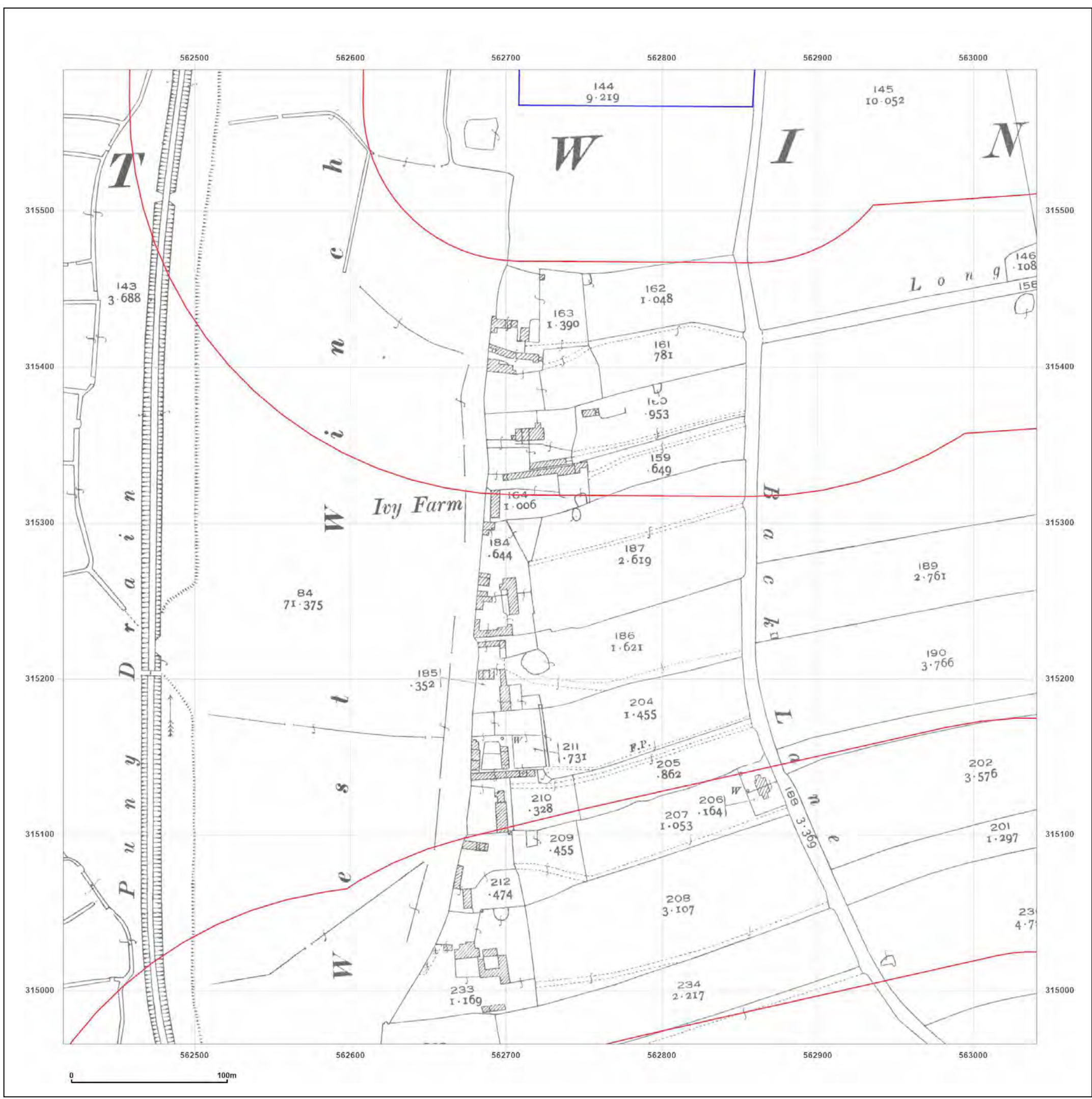


Produced by  
 Groundsure Insights  
 T: 08444 159000  
 E: [info@groundsure.com](mailto:info@groundsure.com)  
 W: [www.groundsure.com](http://www.groundsure.com)

© Crown copyright and database rights 2018 Ordnance Survey 100035207

Production date: 11 August 2022

Map legend available at:  
[www.groundsure.com/sites/default/files/groundsure\\_legend.pdf](http://www.groundsure.com/sites/default/files/groundsure_legend.pdf)



**Site Details:**

West Winch

**Client Ref:** West\_Winch  
**Report Ref:** GS-8976076\_LS\_1\_2  
**Grid Ref:** 562728, 315278

**Map Name:** National Grid

**Map date:** 1968

**Scale:** 1:2,500

**Printed at:** 1:2,500



Surveyed N/A  
 Revised N/A  
 Edition N/A  
 Copyright N/A  
 Levelled N/A

Surveyed N/A  
 Revised N/A  
 Edition N/A  
 Copyright N/A  
 Levelled N/A

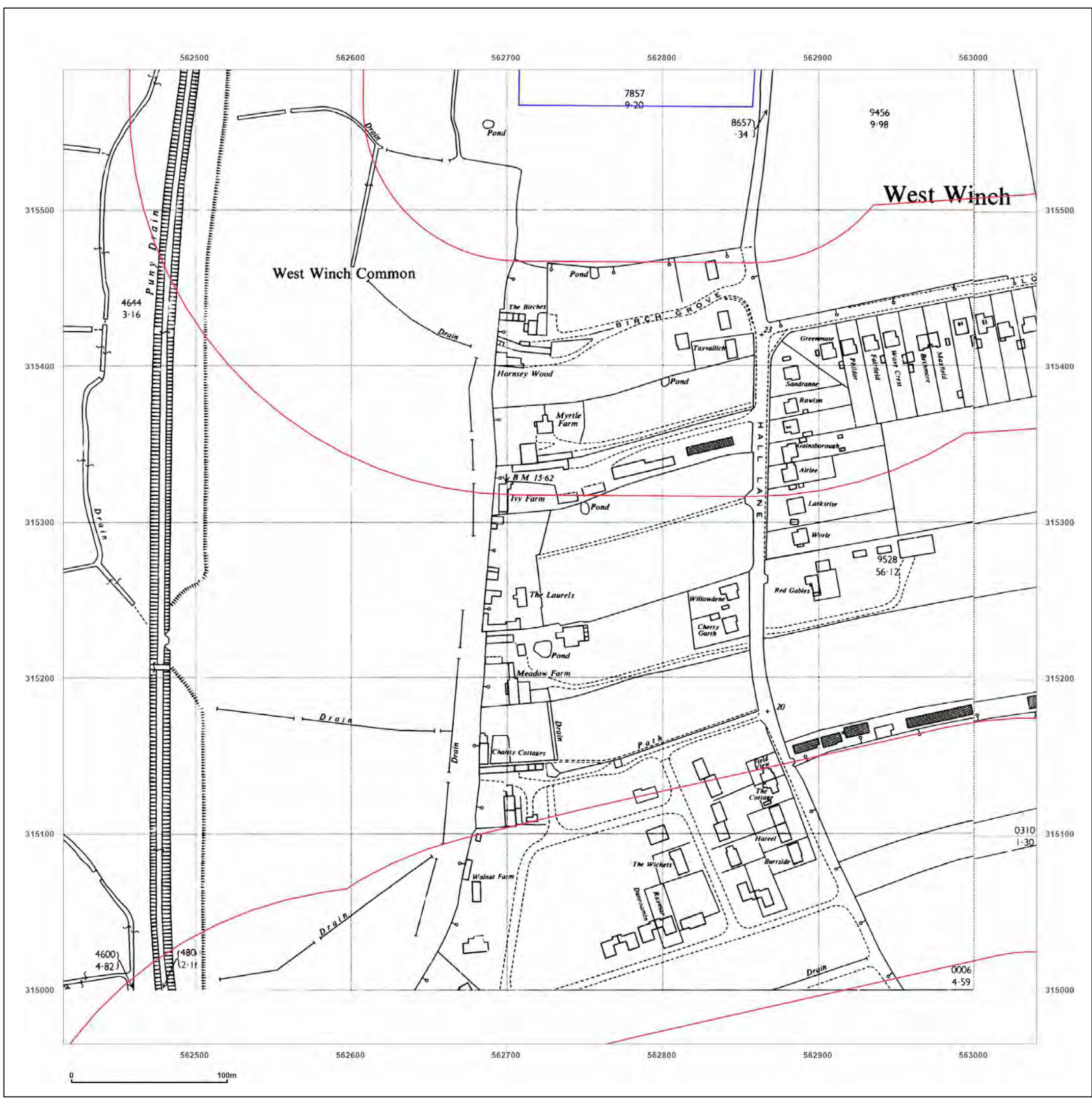


Produced by  
 Groundsure Insights  
 T: 08444 159000  
 E: [info@groundsure.com](mailto:info@groundsure.com)  
 W: [www.groundsure.com](http://www.groundsure.com)

© Crown copyright and database rights 2018 Ordnance Survey 100035207

Production date: 11 August 2022

Map legend available at:  
[www.groundsure.com/sites/default/files/groundsure\\_legend.pdf](http://www.groundsure.com/sites/default/files/groundsure_legend.pdf)



**Site Details:**

West Winch

**Client Ref:** West\_Winch  
**Report Ref:** GS-8976076\_LS\_1\_2  
**Grid Ref:** 562728, 315278

**Map Name:** National Grid

**Map date:** 1974-1978

**Scale:** 1:2,500

**Printed at:** 1:2,500



Surveyed N/A Revised N/A Edition N/A Copyright N/A Levelled N/A	Surveyed 1972 Revised 1972 Edition N/A Copyright 1974 Levelled 1964
---	---



Produced by  
 Groundsure Insights  
 T: 08444 159000  
 E: [info@groundsure.com](mailto:info@groundsure.com)  
 W: [www.groundsure.com](http://www.groundsure.com)

© Crown copyright and database rights 2018 Ordnance Survey 100035207

Production date: 11 August 2022

Map legend available at:  
[www.groundsure.com/sites/default/files/groundsure\\_legend.pdf](http://www.groundsure.com/sites/default/files/groundsure_legend.pdf)



**Site Details:**

West Winch

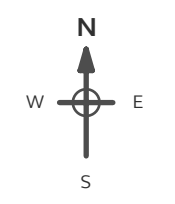
**Client Ref:** West\_Winch  
**Report Ref:** GS-8976076\_LS\_1\_2  
**Grid Ref:** 562728, 315278

**Map Name:** National Grid

**Map date:** 1988-1990

**Scale:** 1:2,500

**Printed at:** 1:2,500



Surveyed 1963 Revised 1988 Edition N/A Copyright 1988 Levelled 1963	Surveyed 1963 Revised 1988 Edition N/A Copyright 1988 Levelled 1963
Surveyed 1963 Revised 1990 Edition N/A Copyright 1990 Levelled 1963	



Produced by  
 Groundsure Insights  
 T: 08444 159000  
 E: [info@groundsure.com](mailto:info@groundsure.com)  
 W: [www.groundsure.com](http://www.groundsure.com)

© Crown copyright and database rights 2018 Ordnance Survey 100035207

Production date: 11 August 2022

Map legend available at:  
[www.groundsure.com/sites/default/files/groundsure\\_legend.pdf](http://www.groundsure.com/sites/default/files/groundsure_legend.pdf)



**Site Details:**

West Winch

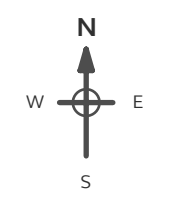
**Client Ref:** West\_Winch  
**Report Ref:** GS-8976076\_LS\_1\_2  
**Grid Ref:** 562728, 315278

**Map Name:** National Grid

**Map date:** 1989-1994

**Scale:** 1:2,500

**Printed at:** 1:2,500



Surveyed 1963 Revised 1989 Edition N/A Copyright 1989 Levelled 1963	Surveyed 1963 Revised 1989 Edition N/A Copyright 1989 Levelled 1963
Surveyed N/A Revised N/A Edition N/A Copyright 1994 Levelled N/A	Surveyed N/A Revised N/A Edition N/A Copyright 1990 Levelled 1963



Produced by  
 Groundsure Insights  
 T: 08444 159000  
 E: [info@groundsure.com](mailto:info@groundsure.com)  
 W: [www.groundsure.com](http://www.groundsure.com)

© Crown copyright and database rights 2018 Ordnance Survey 100035207

Production date: 11 August 2022

Map legend available at:  
[www.groundsure.com/sites/default/files/groundsure\\_legend.pdf](http://www.groundsure.com/sites/default/files/groundsure_legend.pdf)





**Site Details:**

West Winch

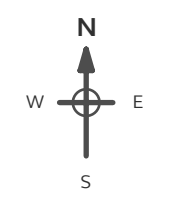
**Client Ref:** West\_Winch  
**Report Ref:** GS-8976076\_LS\_1\_2  
**Grid Ref:** 562728, 315278

**Map Name:** National Grid

**Map date:** 1990-1994

**Scale:** 1:2,500

**Printed at:** 1:2,500



Surveyed N/A Revised N/A Edition N/A Copyright 1994 Levelled N/A	Surveyed N/A Revised N/A Edition N/A Copyright N/A Levelled N/A
Surveyed 1963 Revised 1990 Edition N/A Copyright 1990 Levelled 1963	



Produced by  
 Groundsure Insights  
 T: 08444 159000  
 E: [info@groundsure.com](mailto:info@groundsure.com)  
 W: [www.groundsure.com](http://www.groundsure.com)

© Crown copyright and database rights 2018 Ordnance Survey 100035207

Production date: 11 August 2022

Map legend available at:  
[www.groundsure.com/sites/default/files/groundsure\\_legend.pdf](http://www.groundsure.com/sites/default/files/groundsure_legend.pdf)



**Site Details:**

West Winch

**Client Ref:** West\_Winch  
**Report Ref:** GS-8976076\_LS\_1\_3  
**Grid Ref:** 562728, 315903

**Map Name:** County Series


**Map date:** 1885

**Scale:** 1:2,500

**Printed at:** 1:2,500



Surveyed 1885  
 Revised 1885  
 Edition N/A  
 Copyright N/A  
 Levelled N/A



Surveyed 1885  
 Revised 1885  
 Edition N/A  
 Copyright N/A  
 Levelled N/A

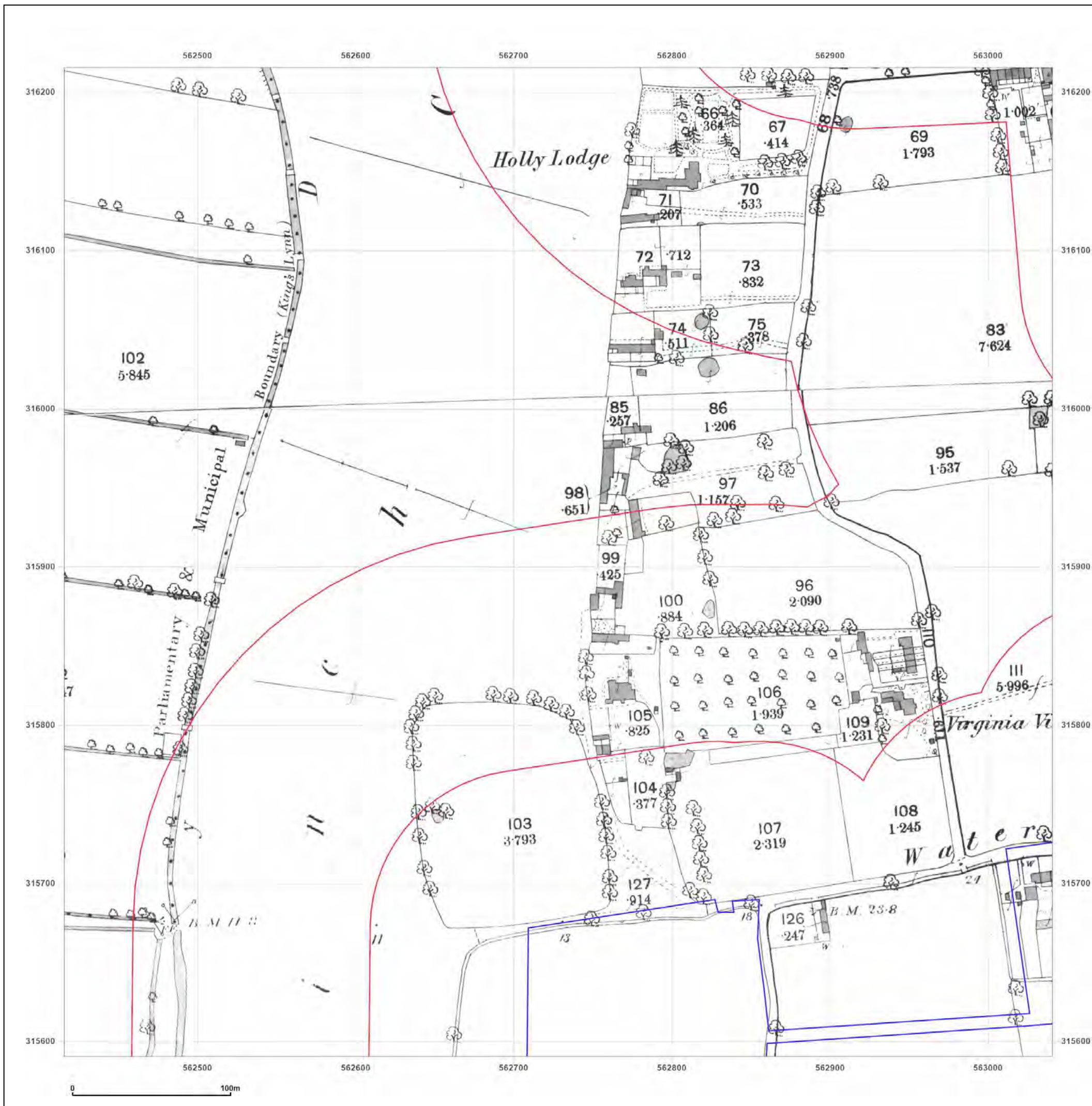


Produced by  
 Groundsure Insights  
 T: 08444 159000  
 E: [info@groundsure.com](mailto:info@groundsure.com)  
 W: [www.groundsure.com](http://www.groundsure.com)

© Crown copyright and database rights 2018 Ordnance Survey 100035207

Production date: 11 August 2022

Map legend available at:  
[www.groundsure.com/sites/default/files/groundsure\\_legend.pdf](http://www.groundsure.com/sites/default/files/groundsure_legend.pdf)



**Site Details:**

West Winch

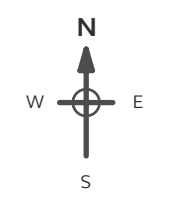
**Client Ref:** West\_Winch  
**Report Ref:** GS-8976076\_LS\_1\_3  
**Grid Ref:** 562728, 315903

**Map Name:** County Series


**Map date:** 1905

**Scale:** 1:2,500

**Printed at:** 1:2,500



Surveyed 1905  
 Revised 1905  
 Edition N/A  
 Copyright N/A  
 Levelled N/A



Surveyed 1905  
 Revised 1905  
 Edition N/A  
 Copyright N/A  
 Levelled N/A

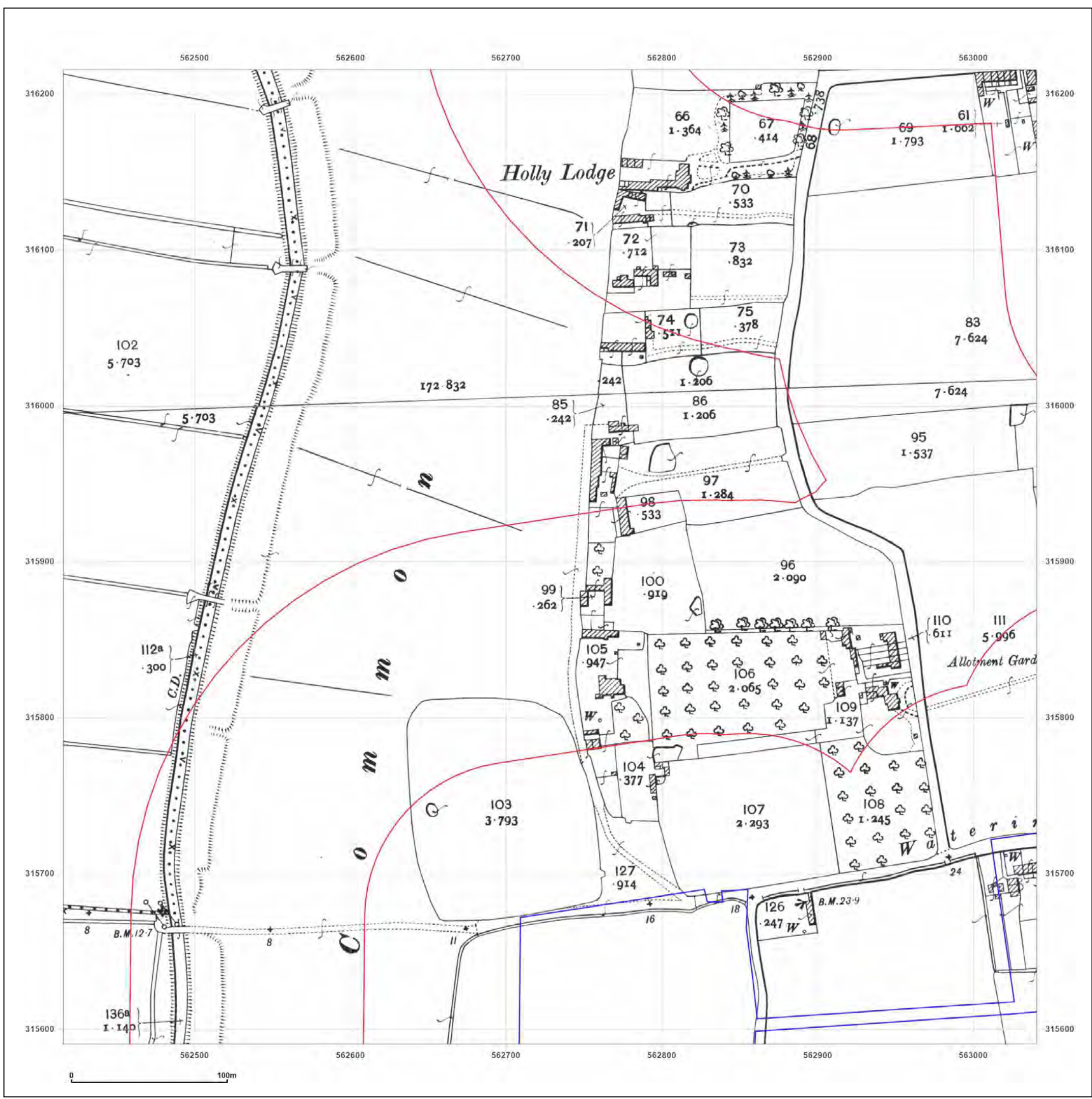


Produced by  
 Groundsure Insights  
 T: 08444 159000  
 E: [info@groundsure.com](mailto:info@groundsure.com)  
 W: [www.groundsure.com](http://www.groundsure.com)

© Crown copyright and database rights 2018 Ordnance Survey 100035207

Production date: 11 August 2022

Map legend available at:  
[www.groundsure.com/sites/default/files/groundsure\\_legend.pdf](http://www.groundsure.com/sites/default/files/groundsure_legend.pdf)



**Site Details:**

West Winch

**Client Ref:** West\_Winch  
**Report Ref:** GS-8976076\_LS\_1\_3  
**Grid Ref:** 562728, 315903

**Map Name:** County Series


**Map date:** 1928

**Scale:** 1:2,500

**Printed at:** 1:2,500



Surveyed 1928  
 Revised 1928  
 Edition N/A  
 Copyright N/A  
 Levelled N/A



Surveyed 1928  
 Revised 1928  
 Edition N/A  
 Copyright N/A  
 Levelled N/A

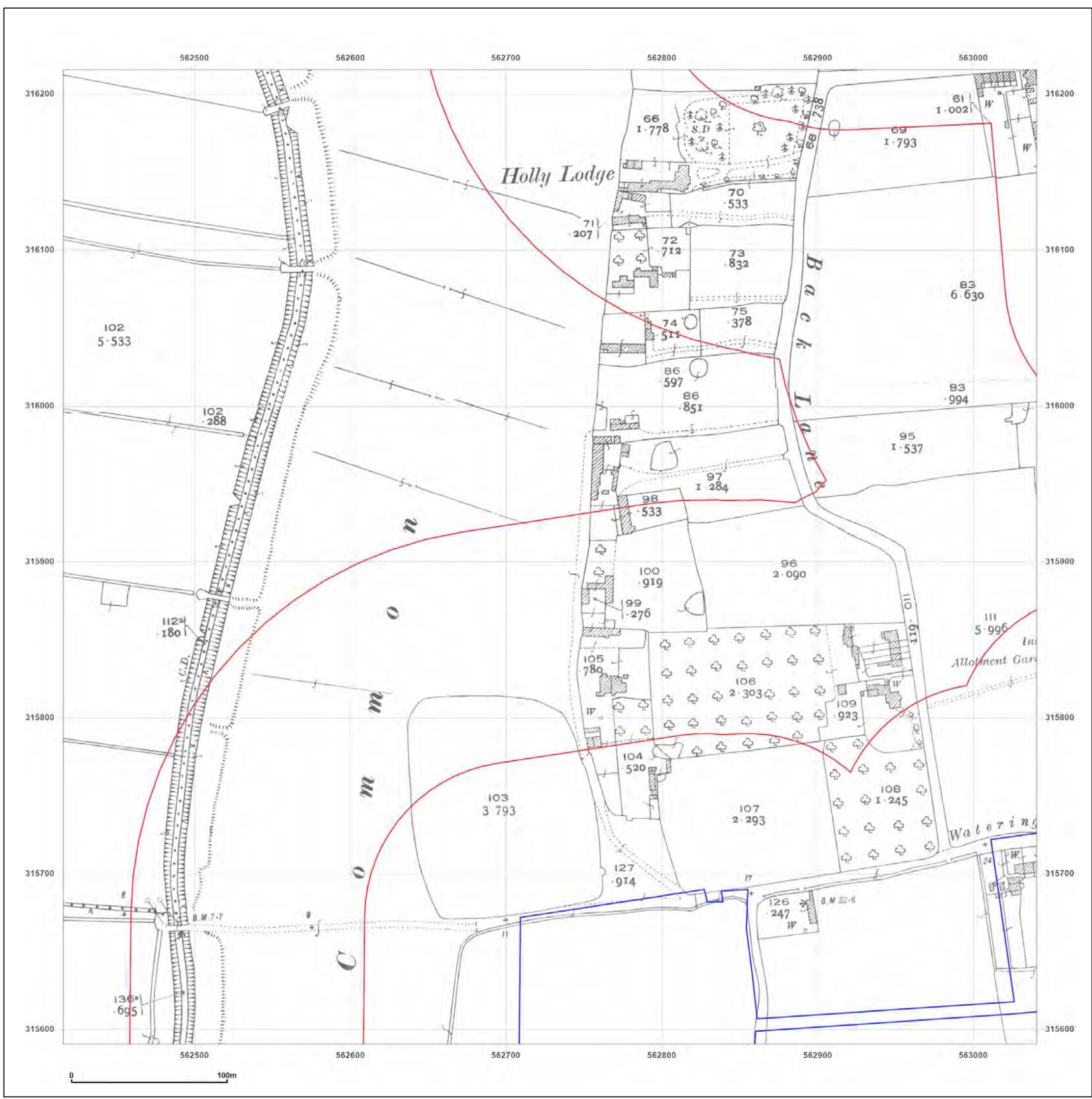


Produced by  
 Groundsure Insights  
 T: 08444 159000  
 E: [info@groundsure.com](mailto:info@groundsure.com)  
 W: [www.groundsure.com](http://www.groundsure.com)

© Crown copyright and database rights 2018 Ordnance Survey 100035207

Production date: 11 August 2022

Map legend available at:  
[www.groundsure.com/sites/default/files/groundsure\\_legend.pdf](http://www.groundsure.com/sites/default/files/groundsure_legend.pdf)



**Site Details:**

West Winch

**Client Ref:** West\_Winch  
**Report Ref:** GS-8976076\_LS\_1\_3  
**Grid Ref:** 562728, 315903


**Map Name:** National Grid

**Map date:** 1968

**Scale:** 1:2,500

**Printed at:** 1:2,500



<p>Surveyed N/A          Revised N/A          Edition N/A          Copyright N/A          Levelled N/A</p>		<p>Surveyed N/A          Revised N/A          Edition N/A          Copyright N/A          Levelled N/A</p>
--	---	--



Produced by  
 Groundsure Insights  
 T: 08444 159000  
 E: [info@groundsure.com](mailto:info@groundsure.com)  
 W: [www.groundsure.com](http://www.groundsure.com)

© Crown copyright and database rights 2018 Ordnance Survey 100035207

Production date: 11 August 2022

Map legend available at:  
[www.groundsure.com/sites/default/files/groundsure\\_legend.pdf](http://www.groundsure.com/sites/default/files/groundsure_legend.pdf)



**Site Details:**

West Winch

**Client Ref:** West\_Winch  
**Report Ref:** GS-8976076\_LS\_1\_3  
**Grid Ref:** 562728, 315903

**Map Name:** National Grid

**Map date:** 1978

**Scale:** 1:2,500

**Printed at:** 1:2,500



Surveyed N/A  
 Revised N/A  
 Edition N/A  
 Copyright N/A  
 Levelled N/A

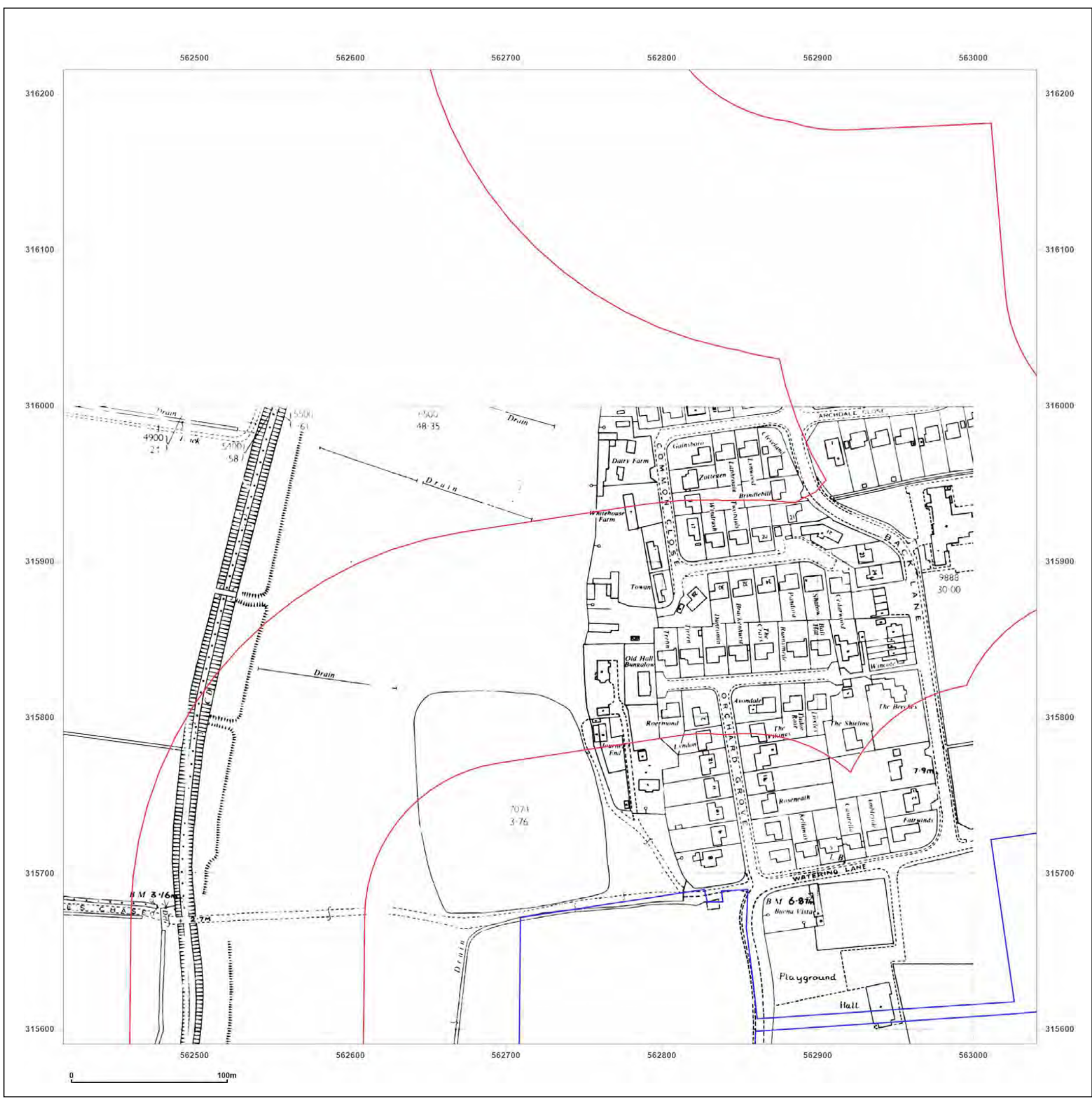


Produced by  
 Groundsure Insights  
 T: 08444 159000  
 E: [info@groundsure.com](mailto:info@groundsure.com)  
 W: [www.groundsure.com](http://www.groundsure.com)

© Crown copyright and database rights 2018 Ordnance Survey 100035207

Production date: 11 August 2022

Map legend available at:  
[www.groundsure.com/sites/default/files/groundsure\\_legend.pdf](http://www.groundsure.com/sites/default/files/groundsure_legend.pdf)



**Site Details:**

West Winch

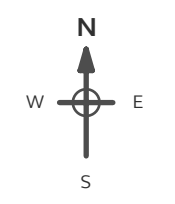
**Client Ref:** West\_Winch  
**Report Ref:** GS-8976076\_LS\_1\_3  
**Grid Ref:** 562728, 315903

**Map Name:** National Grid

**Map date:** 1988-1989

**Scale:** 1:2,500

**Printed at:** 1:2,500



Surveyed 1963 Revised 1989 Edition N/A Copyright 1989 Levelled 1963	Surveyed 1960 Revised 1989 Edition N/A Copyright 1989 Levelled 1960
Surveyed 1963 Revised 1988 Edition N/A Copyright 1988 Levelled 1963	Surveyed 1963 Revised 1988 Edition N/A Copyright 1988 Levelled 1963



Produced by  
 Groundsure Insights  
 T: 08444 159000  
 E: [info@groundsure.com](mailto:info@groundsure.com)  
 W: [www.groundsure.com](http://www.groundsure.com)

© Crown copyright and database rights 2018 Ordnance Survey 100035207

Production date: 11 August 2022

Map legend available at:  
[www.groundsure.com/sites/default/files/groundsure\\_legend.pdf](http://www.groundsure.com/sites/default/files/groundsure_legend.pdf)

**Site Details:**

West Winch

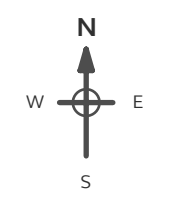
**Client Ref:** West\_Winch  
**Report Ref:** GS-8976076\_LS\_1\_3  
**Grid Ref:** 562728, 315903

**Map Name:** National Grid

**Map date:** 1989-1994

**Scale:** 1:2,500

**Printed at:** 1:2,500



Surveyed N/A Revised N/A Edition N/A Copyright 1994 Levelled N/A	Surveyed N/A Revised N/A Edition N/A Copyright 1994 Levelled N/A
Surveyed 1963 Revised 1989 Edition N/A Copyright 1989 Levelled 1963	Surveyed 1963 Revised 1989 Edition N/A Copyright 1989 Levelled 1963



Produced by  
 Groundsure Insights  
 T: 08444 159000  
 E: [info@groundsure.com](mailto:info@groundsure.com)  
 W: [www.groundsure.com](http://www.groundsure.com)

© Crown copyright and database rights 2018 Ordnance Survey 100035207

Production date: 11 August 2022

Map legend available at:  
[www.groundsure.com/sites/default/files/groundsure\\_legend.pdf](http://www.groundsure.com/sites/default/files/groundsure_legend.pdf)



**Site Details:**

West Winch

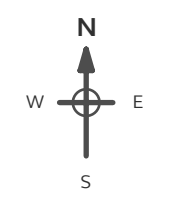
**Client Ref:** West\_Winch  
**Report Ref:** GS-8976076\_LS\_1\_3  
**Grid Ref:** 562728, 315903

**Map Name:** National Grid

**Map date:** 1994

**Scale:** 1:2,500

**Printed at:** 1:2,500



Surveyed N/A  
 Revised N/A  
 Edition N/A  
 Copyright 1994  
 Levelled N/A

Surveyed N/A  
 Revised N/A  
 Edition N/A  
 Copyright N/A  
 Levelled N/A



Produced by  
 Groundsure Insights  
 T: 08444 159000  
 E: [info@groundsure.com](mailto:info@groundsure.com)  
 W: [www.groundsure.com](http://www.groundsure.com)

© Crown copyright and database rights 2018 Ordnance Survey 100035207

Production date: 11 August 2022

Map legend available at:  
[www.groundsure.com/sites/default/files/groundsure\\_legend.pdf](http://www.groundsure.com/sites/default/files/groundsure_legend.pdf)

**Site Details:**

West Winch

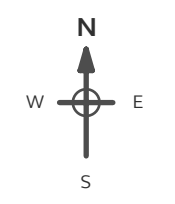
**Client Ref:** West\_Winch  
**Report Ref:** GS-8976076\_LS\_1\_4  
**Grid Ref:** 562728, 316528

**Map Name:** County Series


**Map date:** 1885

**Scale:** 1:2,500

**Printed at:** 1:2,500



Surveyed 1885  
 Revised 1885  
 Edition N/A  
 Copyright N/A  
 Levelled N/A

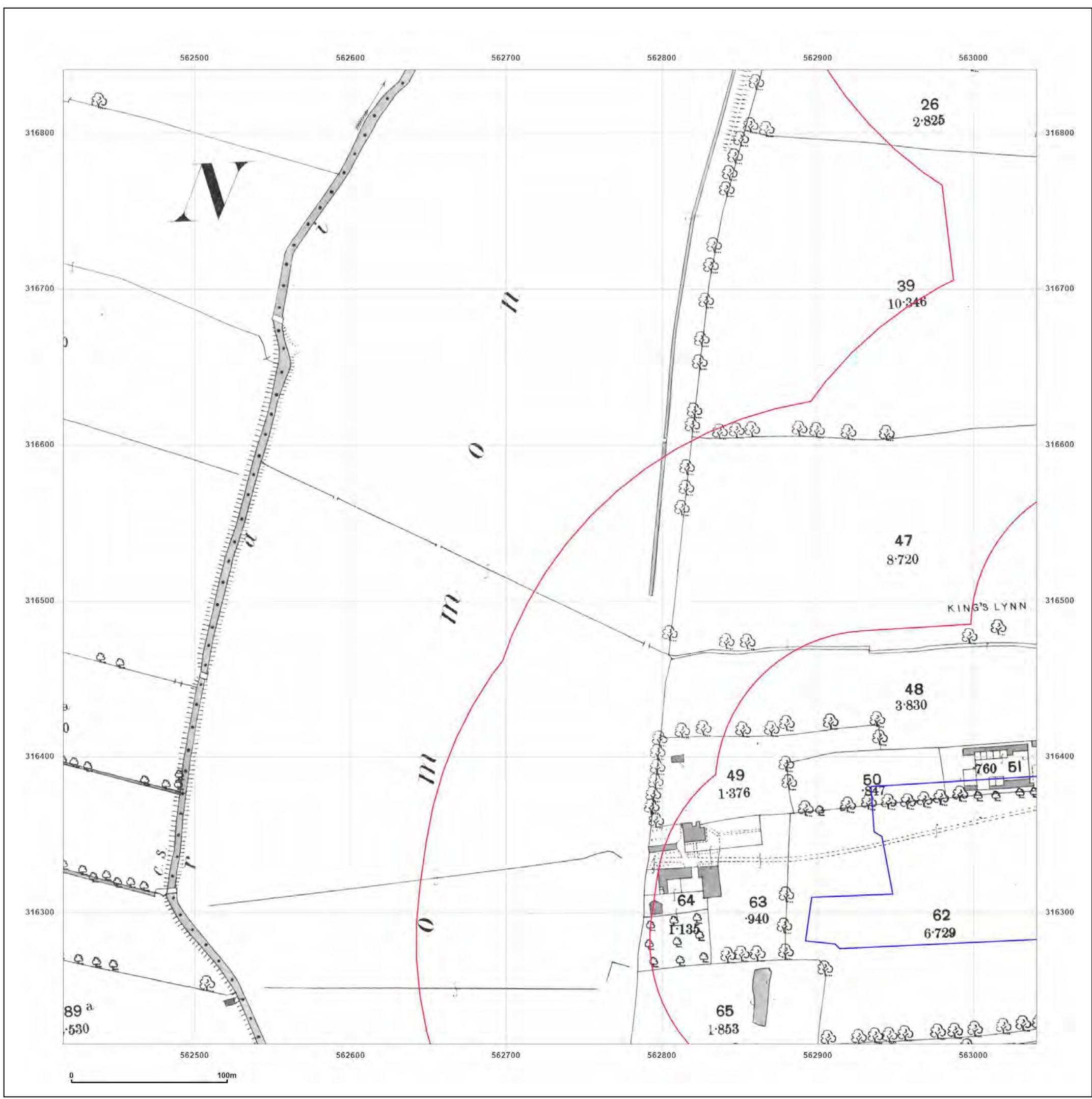


Produced by  
 Groundsure Insights  
 T: 08444 159000  
 E: [info@groundsure.com](mailto:info@groundsure.com)  
 W: [www.groundsure.com](http://www.groundsure.com)

© Crown copyright and database rights 2018 Ordnance Survey 100035207

Production date: 11 August 2022

Map legend available at:  
[www.groundsure.com/sites/default/files/groundsure\\_legend.pdf](http://www.groundsure.com/sites/default/files/groundsure_legend.pdf)



**Site Details:**

West Winch

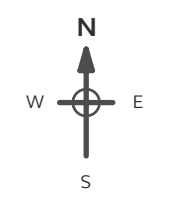
**Client Ref:** West\_Winch  
**Report Ref:** GS-8976076\_LS\_1\_4  
**Grid Ref:** 562728, 316528

**Map Name:** County Series


**Map date:** 1905

**Scale:** 1:2,500

**Printed at:** 1:2,500



Surveyed 1905  
 Revised 1905  
 Edition N/A  
 Copyright N/A  
 Levelled N/A

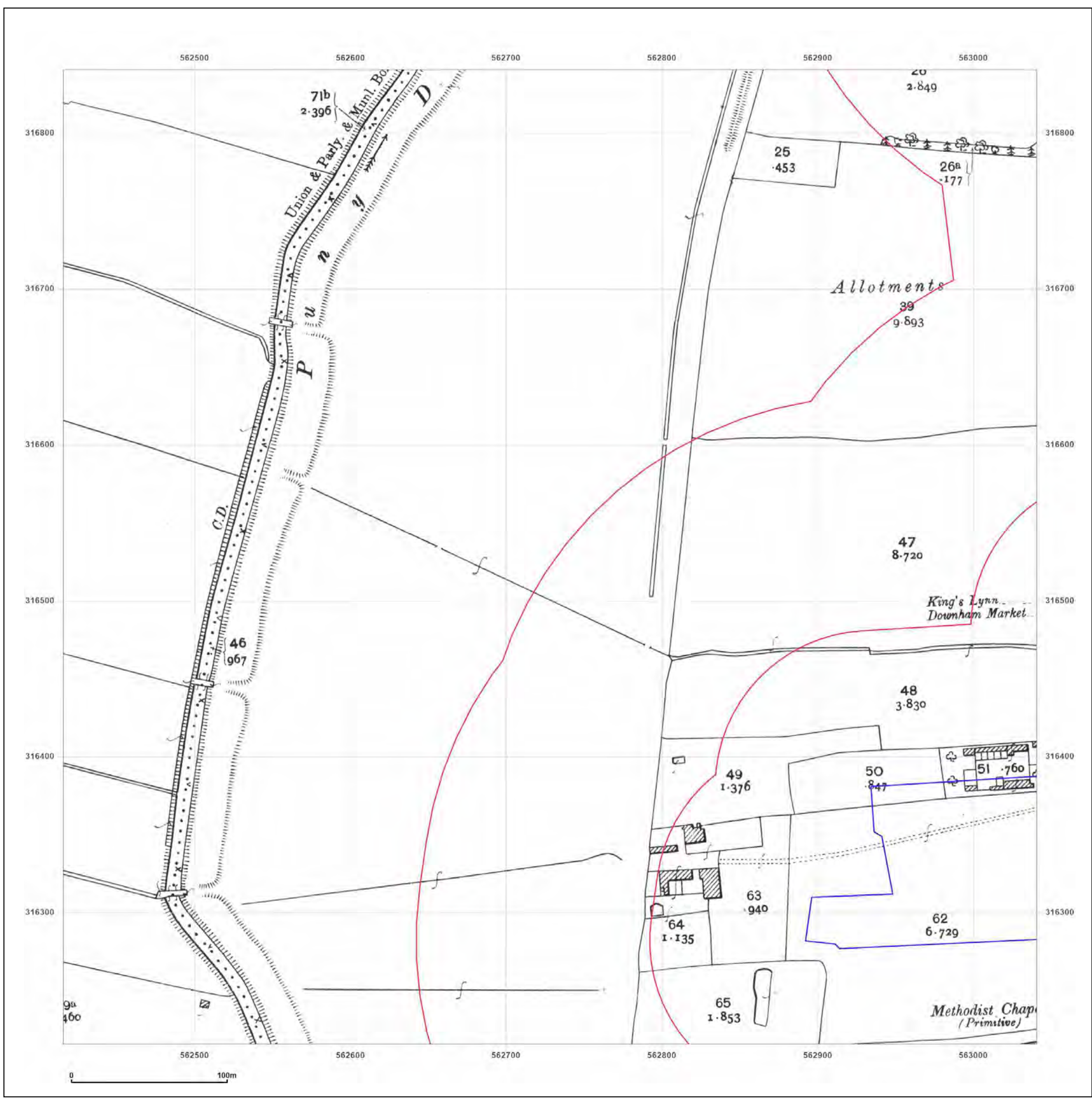


Produced by  
 Groundsure Insights  
 T: 08444 159000  
 E: [info@groundsure.com](mailto:info@groundsure.com)  
 W: [www.groundsure.com](http://www.groundsure.com)

© Crown copyright and database rights 2018 Ordnance Survey 100035207

Production date: 11 August 2022

Map legend available at:  
[www.groundsure.com/sites/default/files/groundsure\\_legend.pdf](http://www.groundsure.com/sites/default/files/groundsure_legend.pdf)



**Site Details:**

West Winch

**Client Ref:** West\_Winch  
**Report Ref:** GS-8976076\_LS\_1\_4  
**Grid Ref:** 562728, 316528

**Map Name:** County Series


**Map date:** 1928

**Scale:** 1:2,500

**Printed at:** 1:2,500



Surveyed 1928  
 Revised 1928  
 Edition N/A  
 Copyright N/A  
 Levelled N/A

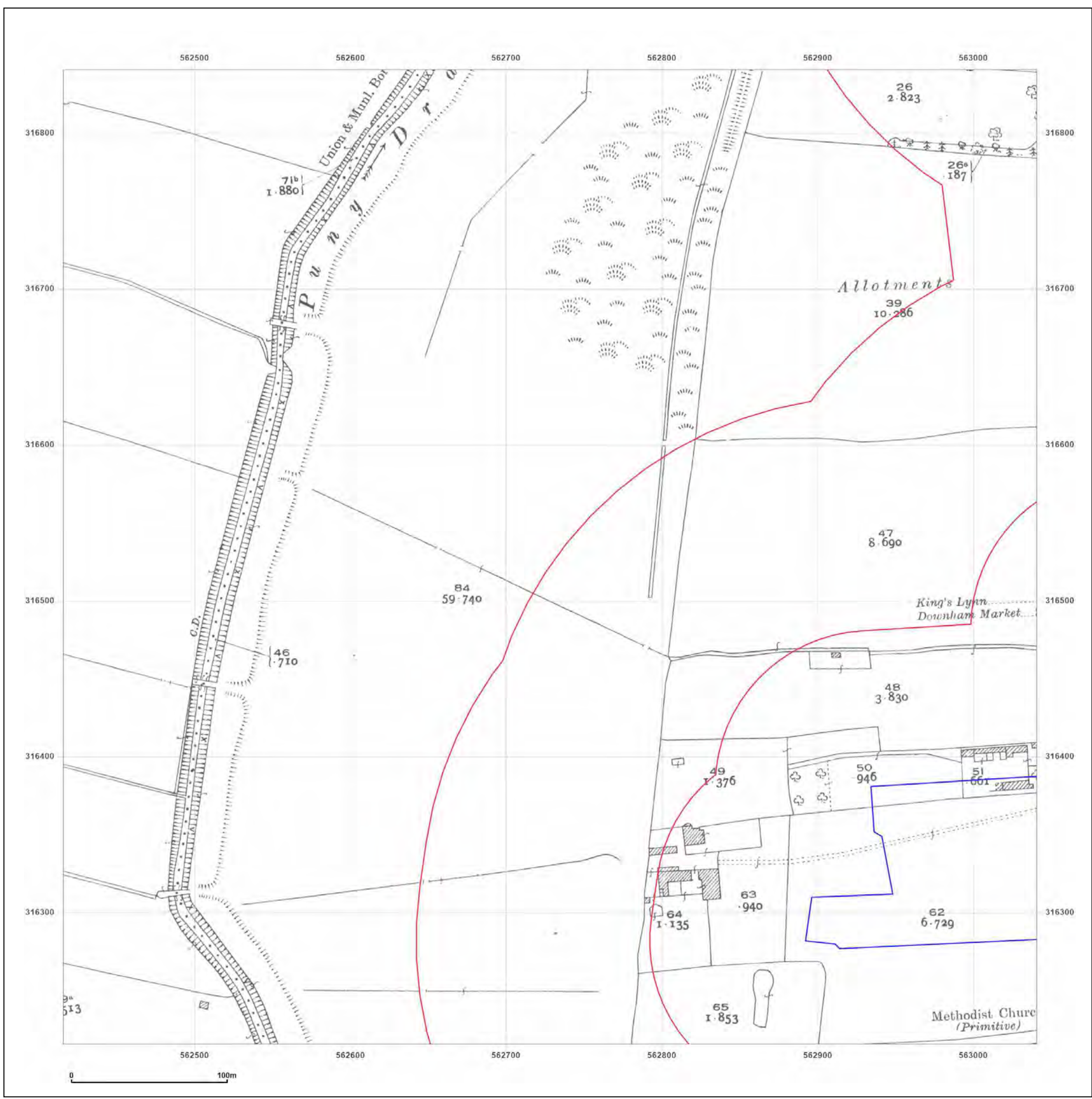


Produced by  
 Groundsure Insights  
 T: 08444 159000  
 E: [info@groundsure.com](mailto:info@groundsure.com)  
 W: [www.groundsure.com](http://www.groundsure.com)

© Crown copyright and database rights 2018 Ordnance Survey 100035207

Production date: 11 August 2022

Map legend available at:  
[www.groundsure.com/sites/default/files/groundsure\\_legend.pdf](http://www.groundsure.com/sites/default/files/groundsure_legend.pdf)



**Site Details:**

West Winch

**Client Ref:** West\_Winch  
**Report Ref:** GS-8976076\_LS\_1\_4  
**Grid Ref:** 562728, 316528

**Map Name:** National Grid

**Map date:** 1968

**Scale:** 1:2,500

**Printed at:** 1:2,500



Surveyed N/A  
 Revised N/A  
 Edition N/A  
 Copyright N/A  
 Levelled N/A

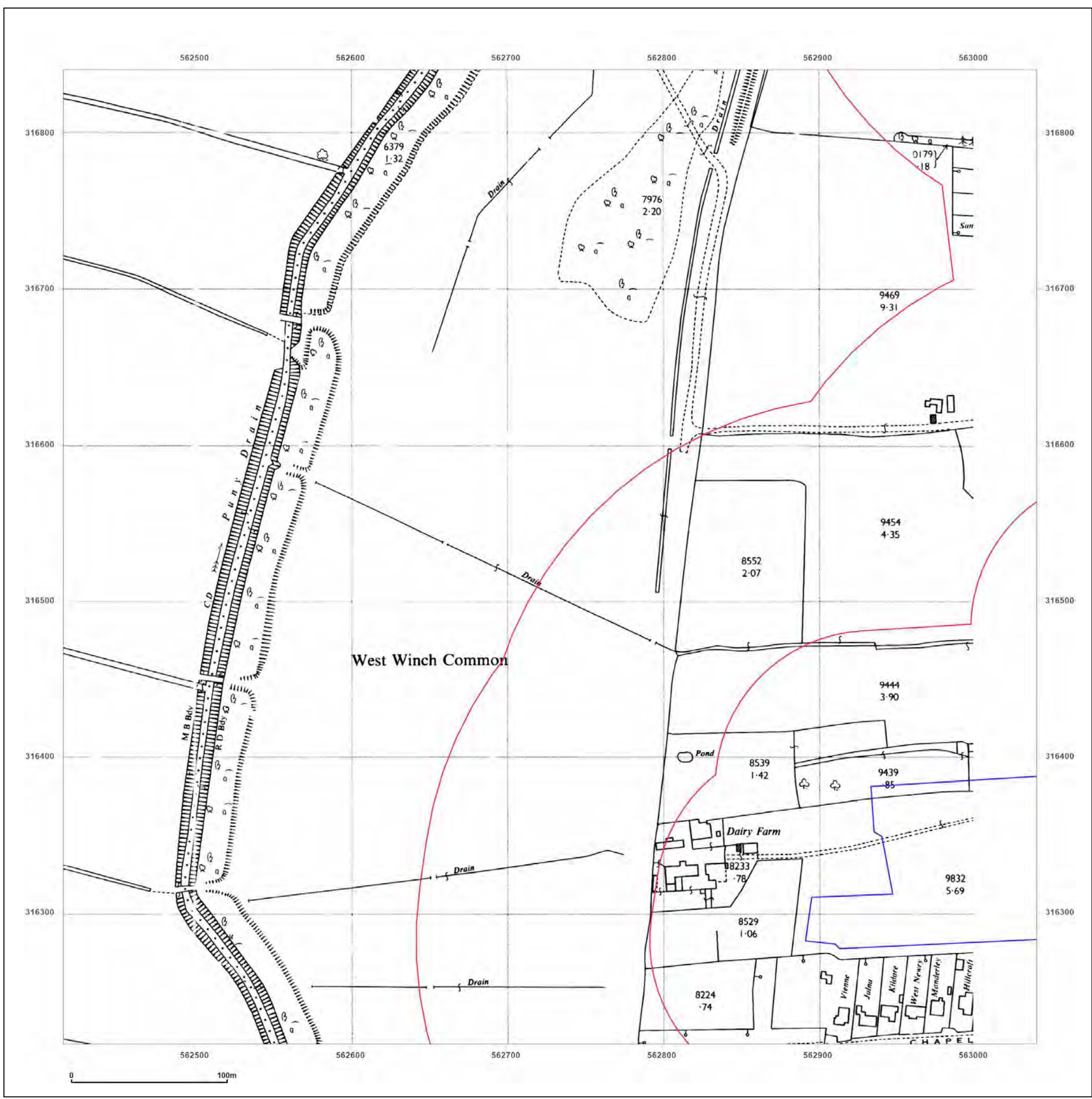


Produced by  
 Groundsure Insights  
 T: 08444 159000  
 E: [info@groundsure.com](mailto:info@groundsure.com)  
 W: [www.groundsure.com](http://www.groundsure.com)

© Crown copyright and database rights 2018 Ordnance Survey 100035207

Production date: 11 August 2022

Map legend available at:  
[www.groundsure.com/sites/default/files/groundsure\\_legend.pdf](http://www.groundsure.com/sites/default/files/groundsure_legend.pdf)



**Site Details:**

West Winch

**Client Ref:** West\_Winch  
**Report Ref:** GS-8976076\_LS\_1\_4  
**Grid Ref:** 562728, 316528

**Map Name:** National Grid

**Map date:** 1989

**Scale:** 1:2,500

**Printed at:** 1:2,500



Surveyed 1963 Revised 1989 Edition N/A Copyright 1989 Levelled 1963	Surveyed 1960 Revised 1989 Edition N/A Copyright 1989 Levelled 1960
---	---

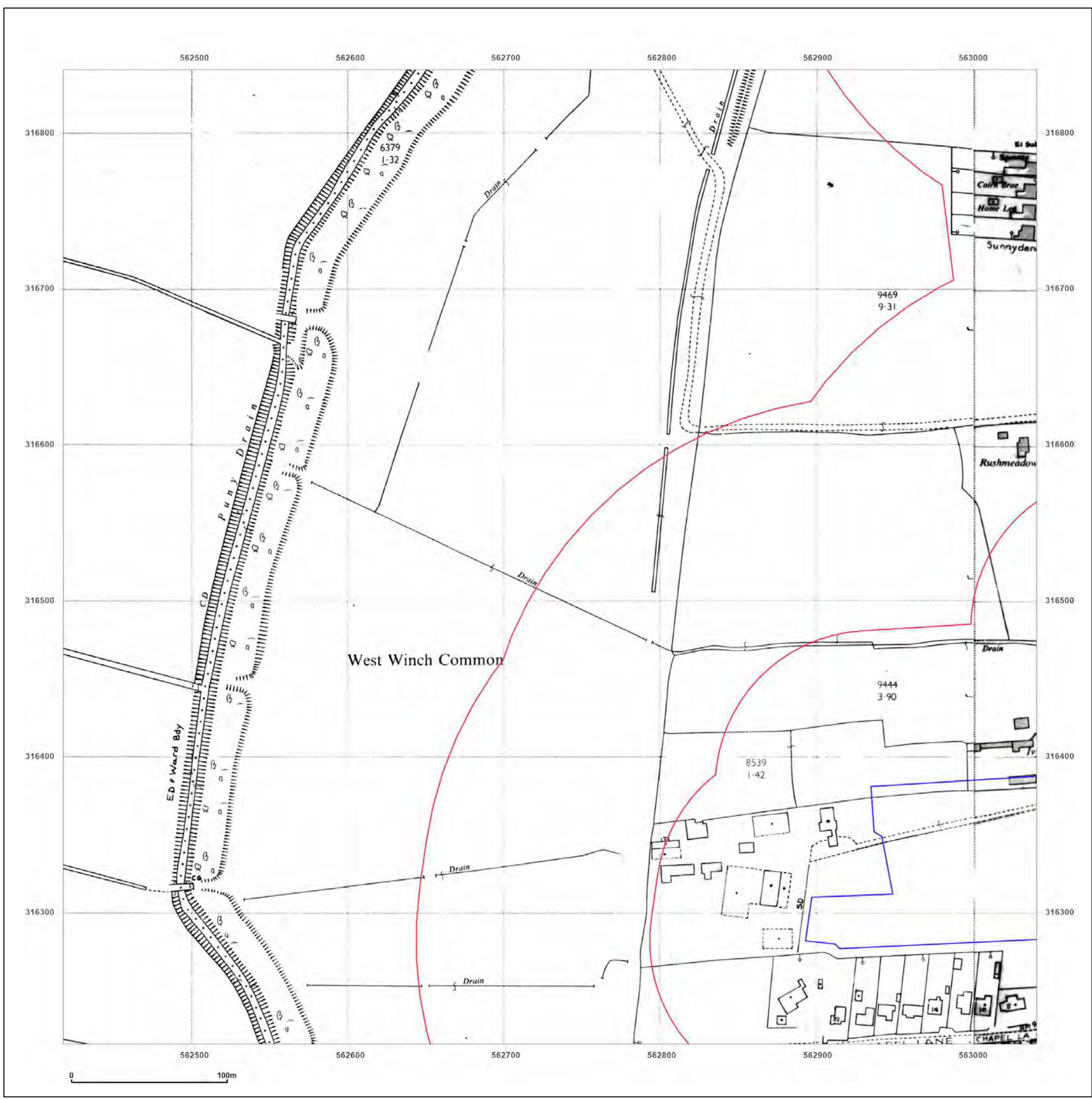


Produced by  
 Groundsure Insights  
 T: 08444 159000  
 E: [info@groundsure.com](mailto:info@groundsure.com)  
 W: [www.groundsure.com](http://www.groundsure.com)

© Crown copyright and database rights 2018 Ordnance Survey 100035207

Production date: 11 August 2022

Map legend available at:  
[www.groundsure.com/sites/default/files/groundsure\\_Legend.pdf](http://www.groundsure.com/sites/default/files/groundsure_Legend.pdf)



**Site Details:**

West Winch


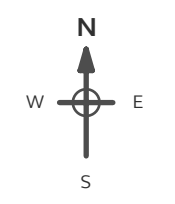
**Client Ref:** West\_Winch  
**Report Ref:** GS-8976076\_LS\_1\_4  
**Grid Ref:** 562728, 316528

**Map Name:** National Grid

**Map date:** 1994

**Scale:** 1:2,500

**Printed at:** 1:2,500

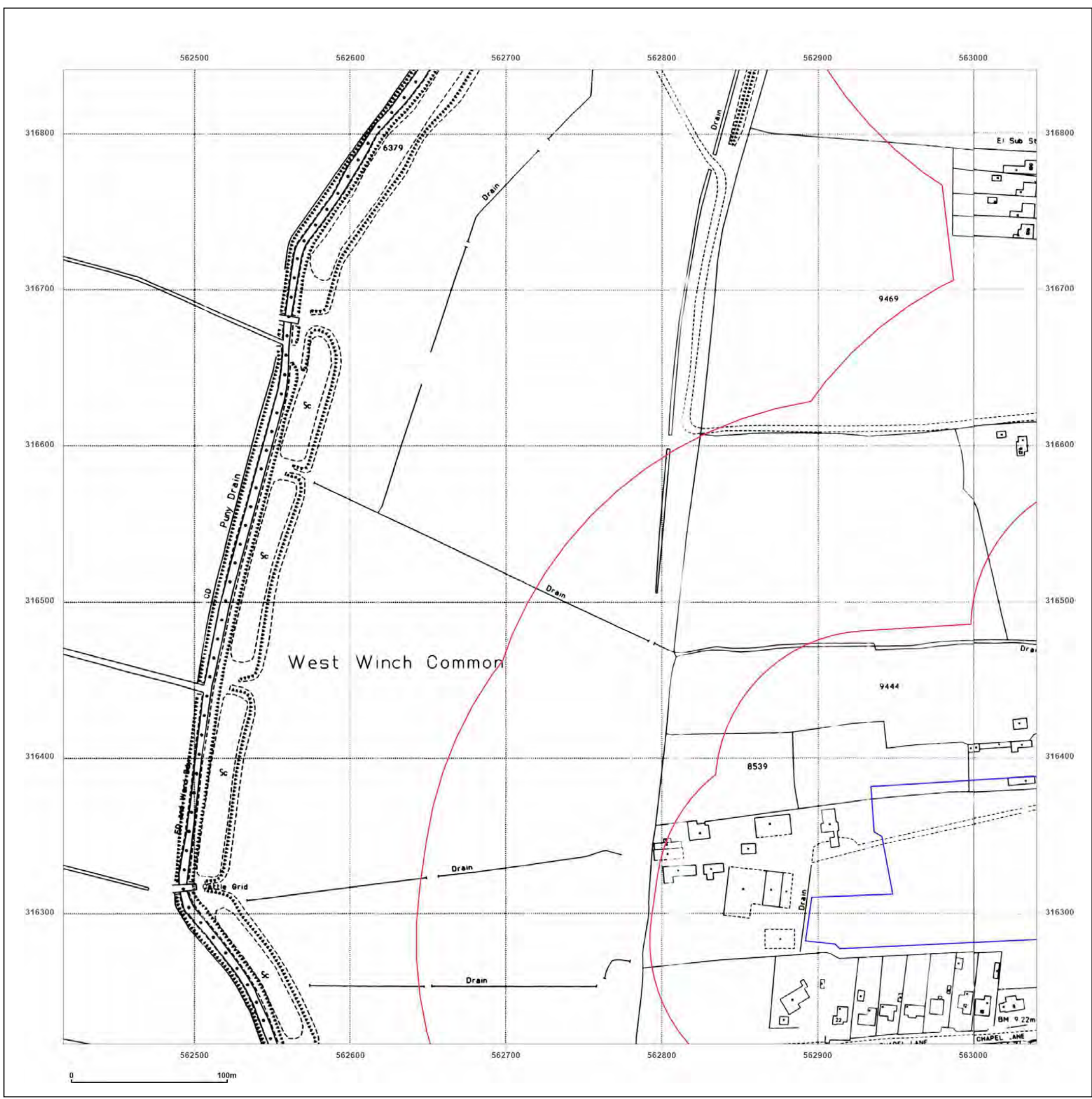


Produced by  
 Groundsure Insights  
 T: 08444 159000  
 E: [info@groundsure.com](mailto:info@groundsure.com)  
 W: [www.groundsure.com](http://www.groundsure.com)

© Crown copyright and database rights 2018 Ordnance Survey 100035207

Production date: 11 August 2022

Map legend available at:  
[www.groundsure.com/sites/default/files/groundsure\\_Legend.pdf](http://www.groundsure.com/sites/default/files/groundsure_Legend.pdf)



**Site Details:**

West Winch

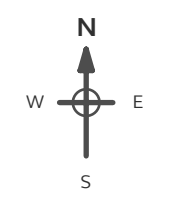
**Client Ref:** West\_Winch  
**Report Ref:** GS-8976076\_LS\_1\_5  
**Grid Ref:** 562728, 317153

**Map Name:** County Series

**Map date:** 1885

**Scale:** 1:2,500

**Printed at:** 1:2,500



Surveyed 1885  
 Revised 1885  
 Edition N/A  
 Copyright N/A  
 Levelled N/A

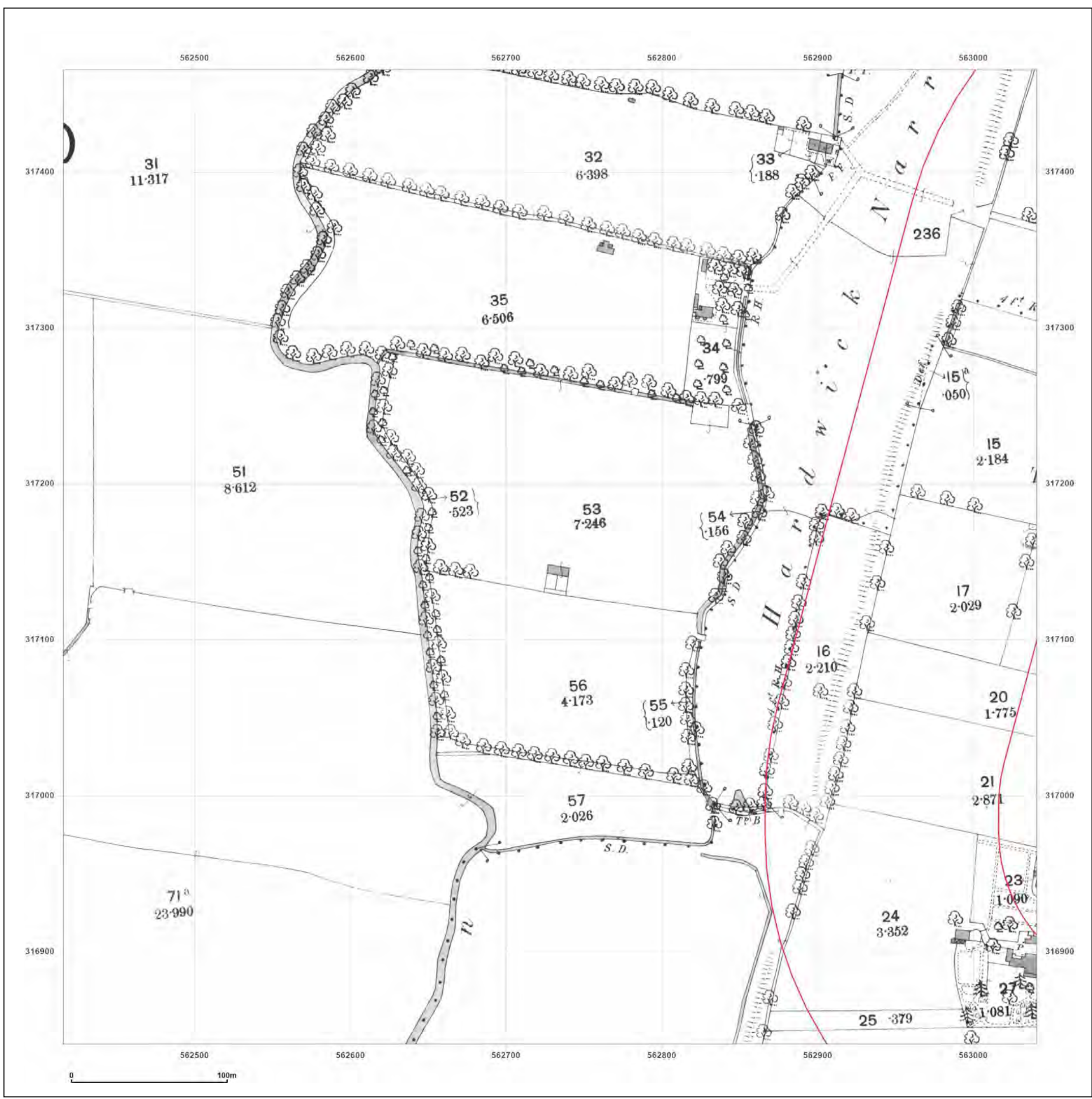


Produced by  
 Groundsure Insights  
 T: 08444 159000  
 E: [info@groundsure.com](mailto:info@groundsure.com)  
 W: [www.groundsure.com](http://www.groundsure.com)

© Crown copyright and database rights 2018 Ordnance Survey 100035207

Production date: 11 August 2022

Map legend available at:  
[www.groundsure.com/sites/default/files/groundsure\\_legend.pdf](http://www.groundsure.com/sites/default/files/groundsure_legend.pdf)





**Site Details:**

West Winch

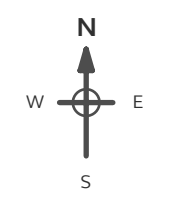
**Client Ref:** West\_Winch  
**Report Ref:** GS-8976076\_LS\_1\_5  
**Grid Ref:** 562728, 317153


**Map Name:** County Series

**Map date:** 1905

**Scale:** 1:2,500

**Printed at:** 1:2,500





Surveyed 1905  
 Revised 1905  
 Edition N/A  
 Copyright N/A  
 Levelled N/A

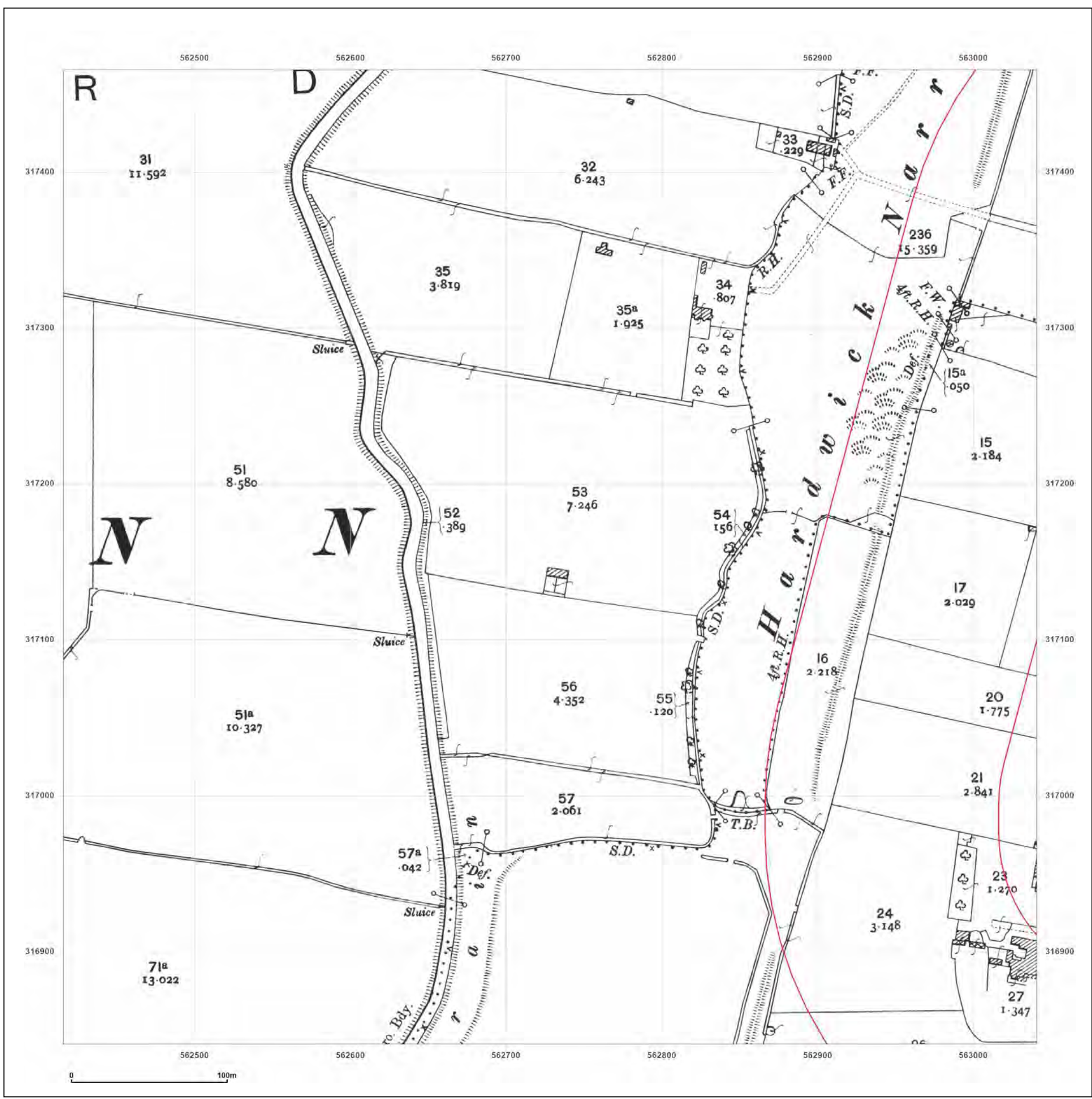


Produced by  
 Groundsure Insights  
 T: 08444 159000  
 E: [info@groundsure.com](mailto:info@groundsure.com)  
 W: [www.groundsure.com](http://www.groundsure.com)

© Crown copyright and database rights 2018 Ordnance Survey 100035207

Production date: 11 August 2022

Map legend available at:  
[www.groundsure.com/sites/default/files/groundsure\\_legend.pdf](http://www.groundsure.com/sites/default/files/groundsure_legend.pdf)



**Site Details:**

West Winch

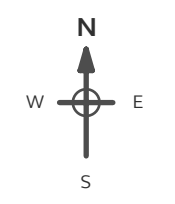
**Client Ref:** West\_Winch  
**Report Ref:** GS-8976076\_LS\_1\_5  
**Grid Ref:** 562728, 317153

**Map Name:** County Series

**Map date:** 1928

**Scale:** 1:2,500

**Printed at:** 1:2,500



Surveyed 1928  
 Revised 1928  
 Edition N/A  
 Copyright N/A  
 Levelled N/A

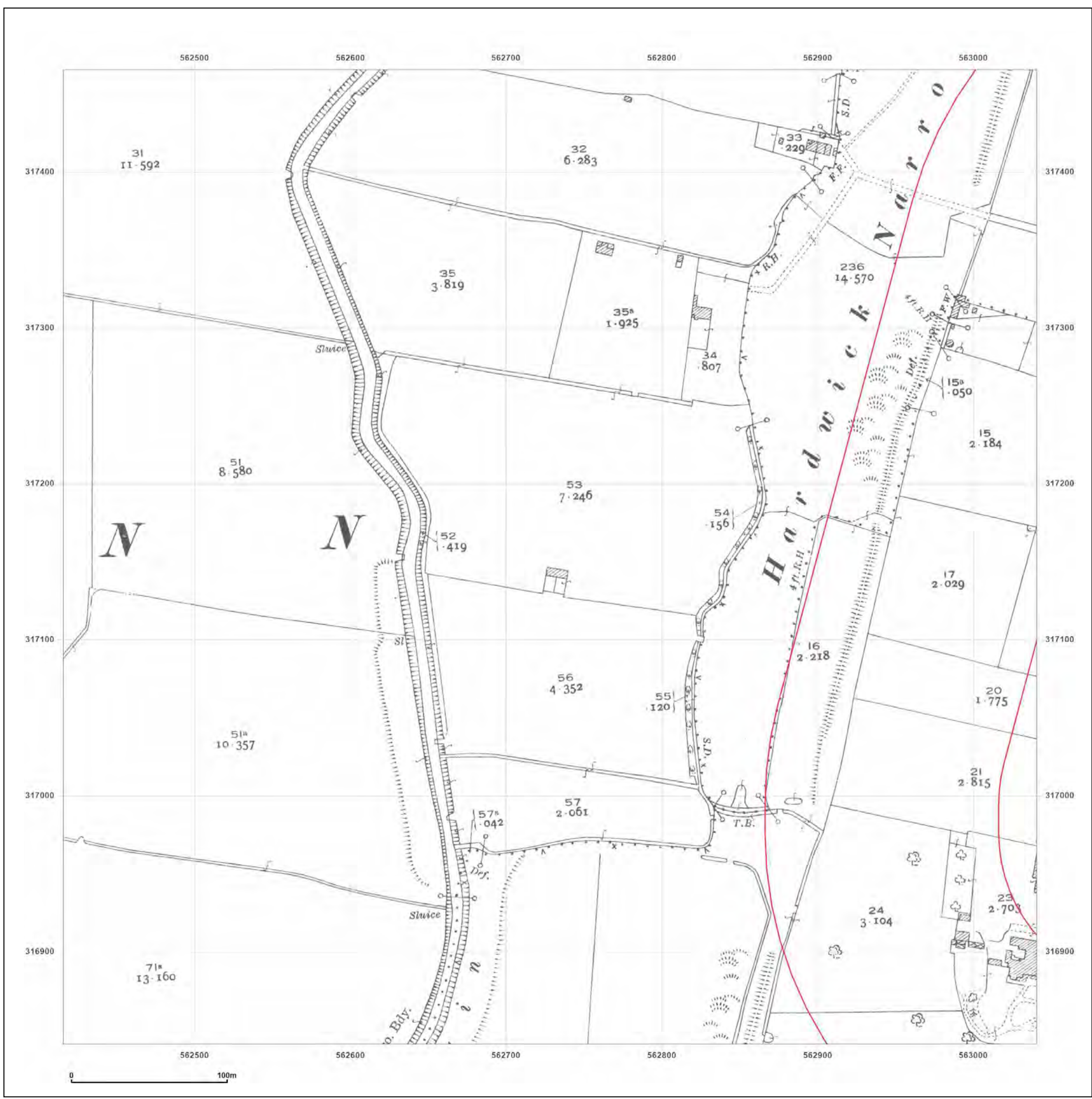


Produced by  
 Groundsure Insights  
 T: 08444 159000  
 E: [info@groundsure.com](mailto:info@groundsure.com)  
 W: [www.groundsure.com](http://www.groundsure.com)

© Crown copyright and database rights 2018 Ordnance Survey 100035207

Production date: 11 August 2022

Map legend available at:  
[www.groundsure.com/sites/default/files/groundsure\\_legend.pdf](http://www.groundsure.com/sites/default/files/groundsure_legend.pdf)



**Site Details:**

West Winch

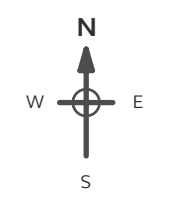
**Client Ref:** West\_Winch  
**Report Ref:** GS-8976076\_LS\_1\_5  
**Grid Ref:** 562728, 317153

**Map Name:** National Grid

**Map date:** 1968-1969

**Scale:** 1:2,500

**Printed at:** 1:2,500



Surveyed N/A Revised N/A Edition N/A Copyright N/A Levelled N/A	Surveyed N/A Revised N/A Edition N/A Copyright N/A Levelled N/A
---	---

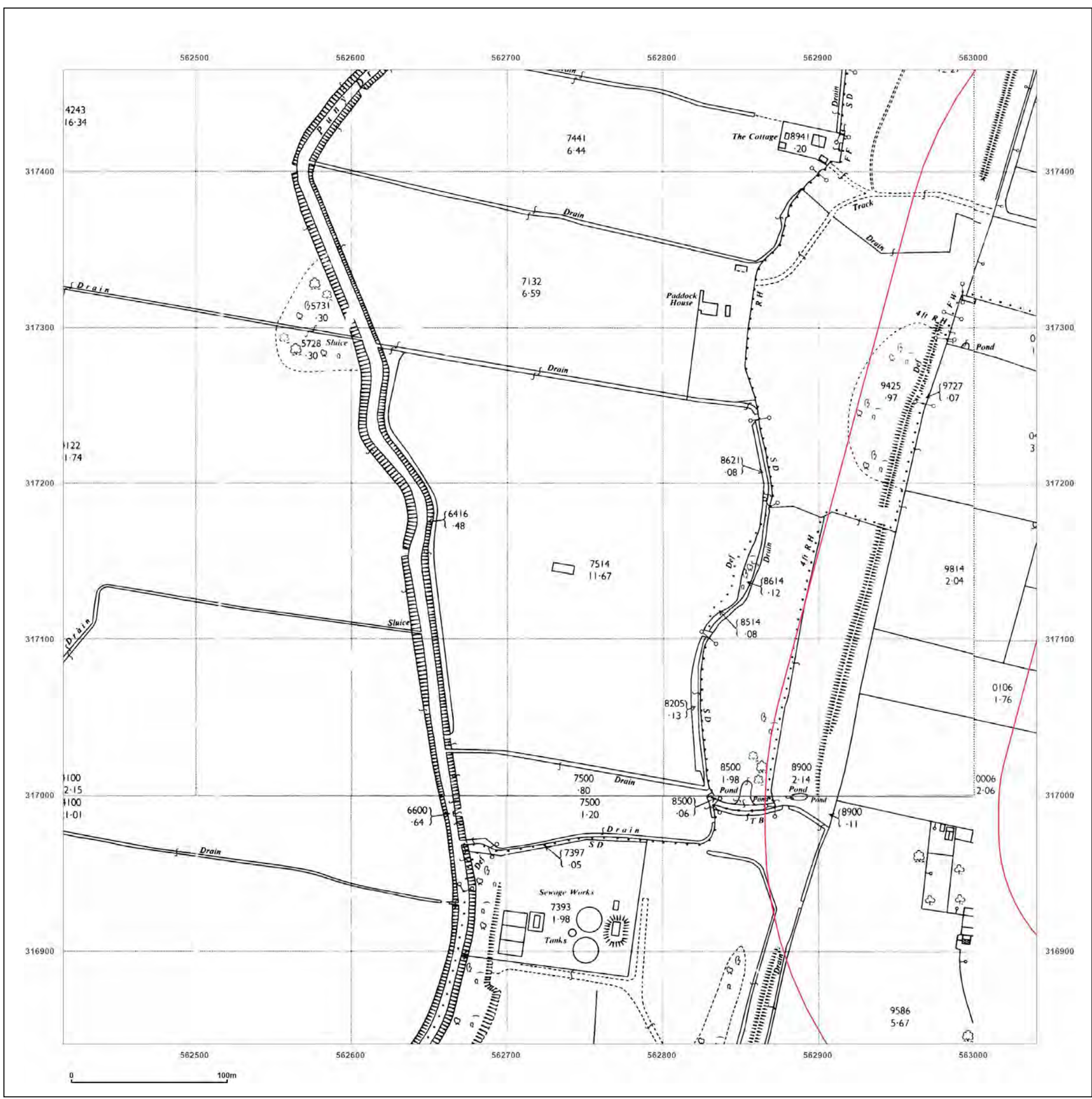


Produced by  
 Groundsure Insights  
 T: 08444 159000  
 E: [info@groundsure.com](mailto:info@groundsure.com)  
 W: [www.groundsure.com](http://www.groundsure.com)

© Crown copyright and database rights 2018 Ordnance Survey 100035207

Production date: 11 August 2022

Map legend available at:  
[www.groundsure.com/sites/default/files/groundsure\\_legend.pdf](http://www.groundsure.com/sites/default/files/groundsure_legend.pdf)



**Site Details:**

West Winch

**Client Ref:** West\_Winch  
**Report Ref:** GS-8976076\_LS\_1\_5  
**Grid Ref:** 562728, 317153

**Map Name:** National Grid

**Map date:** 1989

**Scale:** 1:2,500

**Printed at:** 1:2,500



Surveyed 1963  
 Revised 1989  
 Edition N/A  
 Copyright 1989  
 Levelled 1963

Surveyed 1963  
 Revised 1989  
 Edition N/A  
 Copyright 1989  
 Levelled 1963

Surveyed 1960  
 Revised 1989  
 Edition N/A  
 Copyright 1989  
 Levelled 1960

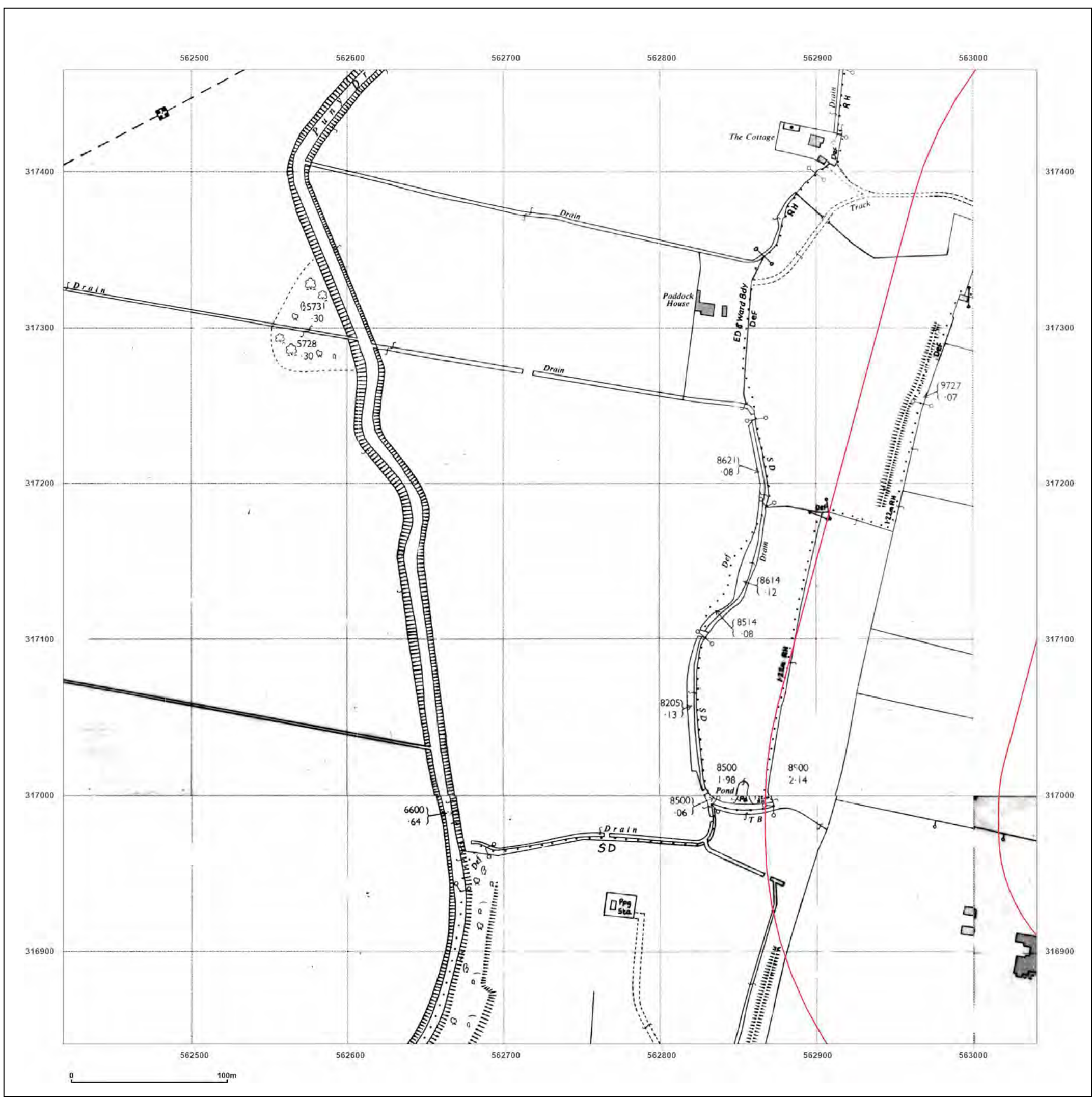


Produced by  
 Groundsure Insights  
 T: 08444 159000  
 E: [info@groundsure.com](mailto:info@groundsure.com)  
 W: [www.groundsure.com](http://www.groundsure.com)

© Crown copyright and database rights 2018 Ordnance Survey 100035207

Production date: 11 August 2022

Map legend available at:  
[www.groundsure.com/sites/default/files/groundsure\\_legend.pdf](http://www.groundsure.com/sites/default/files/groundsure_legend.pdf)



**Site Details:**

West Winch

**Client Ref:** West\_Winch  
**Report Ref:** GS-8976076\_LS\_1\_5  
**Grid Ref:** 562728, 317153

**Map Name:** National Grid

**Map date:** 1994


**Scale:** 1:2,500

**Printed at:** 1:2,500



Surveyed N/A  
 Revised N/A  
 Edition N/A  
 Copyright 1994  
 Levelled N/A

Surveyed N/A  
 Revised N/A  
 Edition N/A  
 Copyright 1994  
 Levelled N/A



Produced by  
 Groundsure Insights  
 T: 08444 159000  
 E: [info@groundsure.com](mailto:info@groundsure.com)  
 W: [www.groundsure.com](http://www.groundsure.com)

© Crown copyright and database rights 2018 Ordnance Survey 100035207

Production date: 11 August 2022

Map legend available at:  
[www.groundsure.com/sites/default/files/groundsure\\_legend.pdf](http://www.groundsure.com/sites/default/files/groundsure_legend.pdf)

**Site Details:**

West Winch

**Client Ref:** West\_Winch  
**Report Ref:** GS-8976076\_LS\_2\_1  
**Grid Ref:** 563353, 314653

**Map Name:** County Series


**Map date:** 1885

**Scale:** 1:2,500

**Printed at:** 1:2,500



Surveyed 1885  
 Revised 1885  
 Edition N/A  
 Copyright N/A  
 Levelled N/A



Surveyed 1885  
 Revised 1885  
 Edition N/A  
 Copyright N/A  
 Levelled N/A

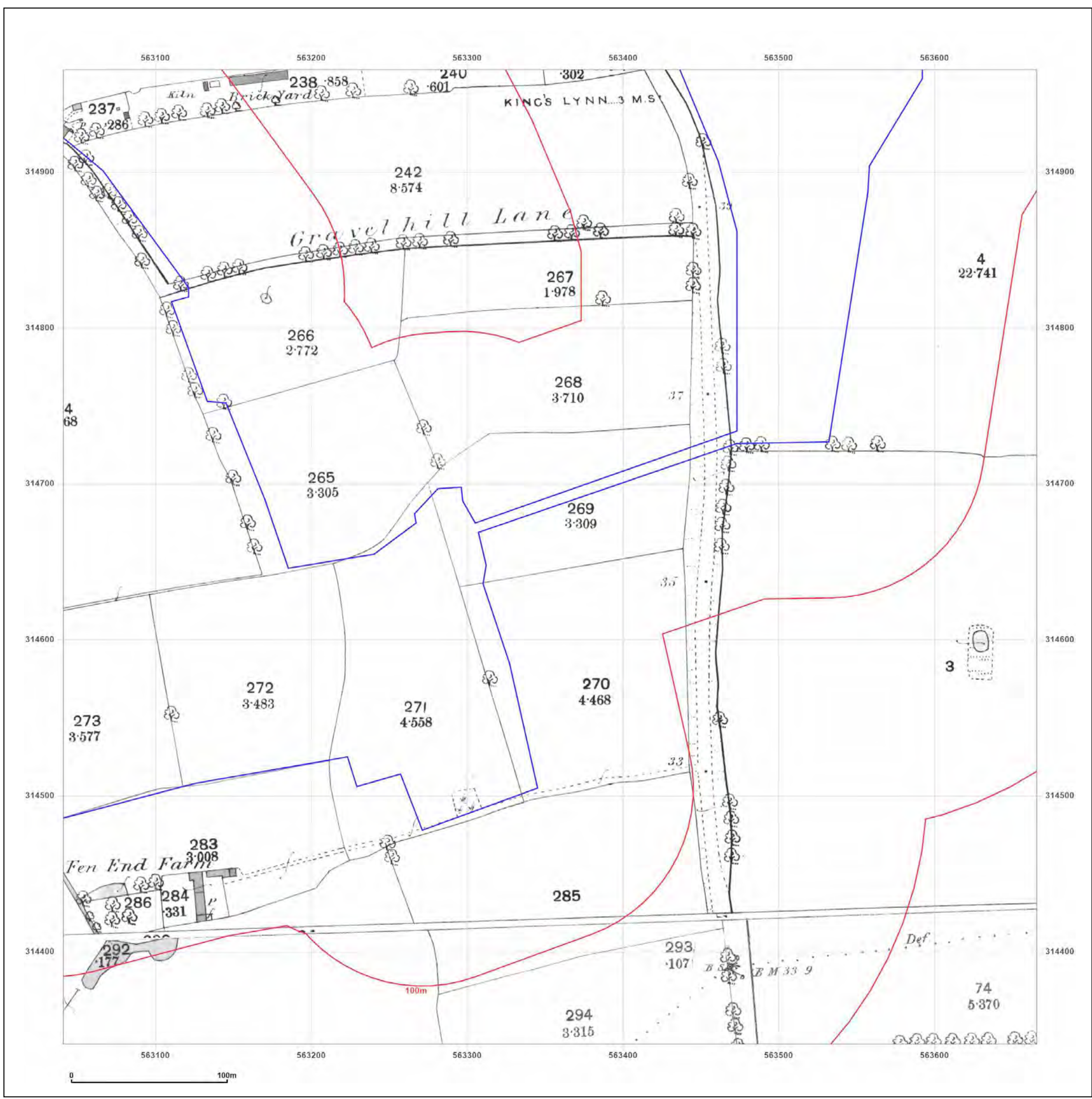


Produced by  
 Groundsure Insights  
 T: 08444 159000  
 E: [info@groundsure.com](mailto:info@groundsure.com)  
 W: [www.groundsure.com](http://www.groundsure.com)

© Crown copyright and database rights 2018 Ordnance Survey 100035207

Production date: 11 August 2022

Map legend available at:  
[www.groundsure.com/sites/default/files/groundsure\\_legend.pdf](http://www.groundsure.com/sites/default/files/groundsure_legend.pdf)



**Site Details:**

West Winch

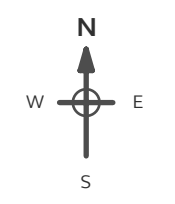
**Client Ref:** West\_Winch  
**Report Ref:** GS-8976076\_LS\_2\_1  
**Grid Ref:** 563353, 314653

**Map Name:** County Series


**Map date:** 1905

**Scale:** 1:2,500

**Printed at:** 1:2,500



Surveyed 1905  
 Revised 1905  
 Edition N/A  
 Copyright N/A  
 Levelled N/A



Surveyed 1905  
 Revised 1905  
 Edition N/A  
 Copyright N/A  
 Levelled N/A

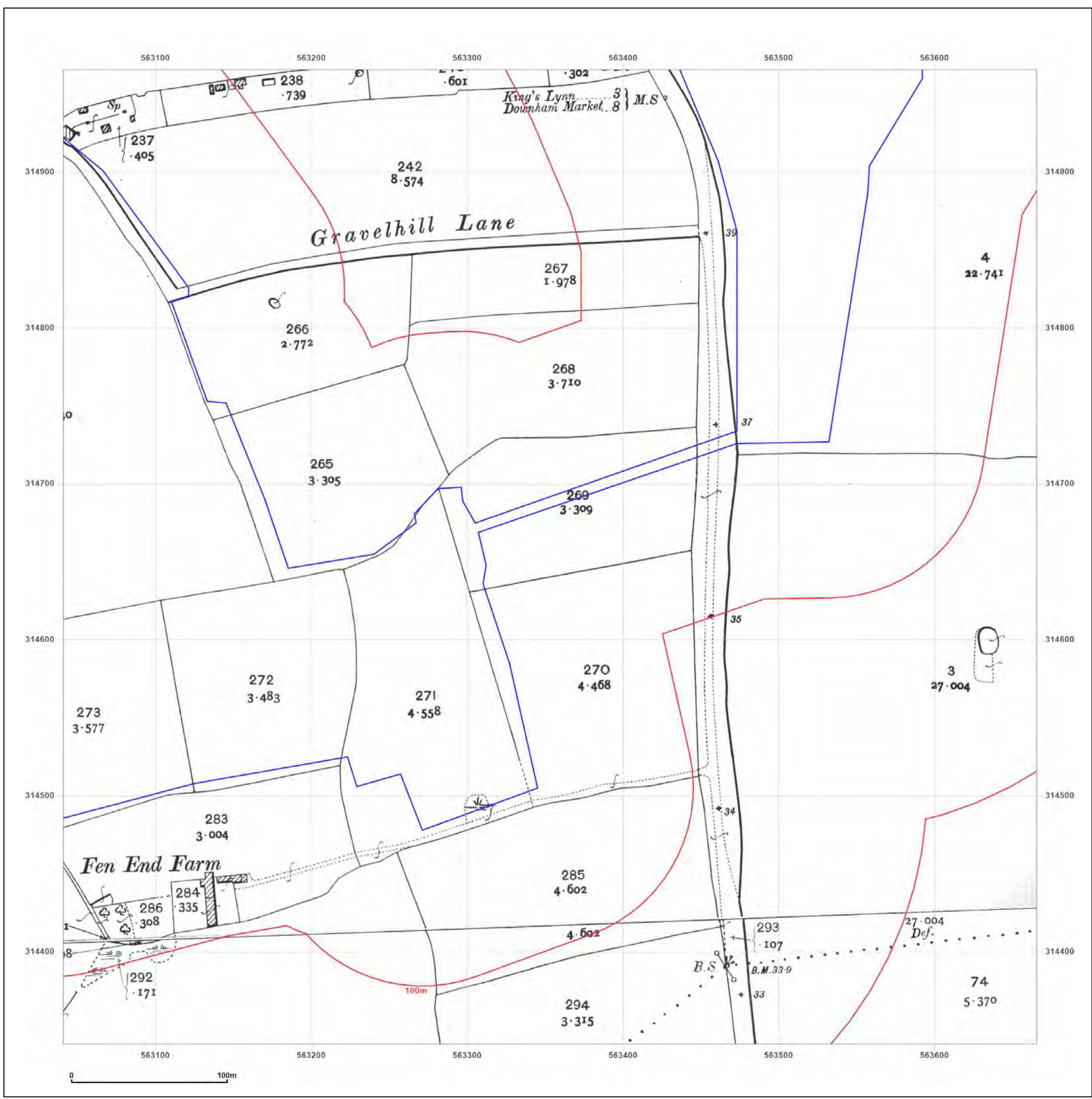


Produced by  
 Groundsure Insights  
 T: 08444 159000  
 E: [info@groundsure.com](mailto:info@groundsure.com)  
 W: [www.groundsure.com](http://www.groundsure.com)

© Crown copyright and database rights 2018 Ordnance Survey 100035207

Production date: 11 August 2022

Map legend available at:  
[www.groundsure.com/sites/default/files/groundsure\\_legend.pdf](http://www.groundsure.com/sites/default/files/groundsure_legend.pdf)



**Site Details:**

West Winch

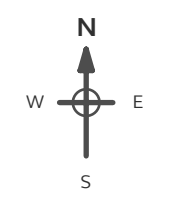
**Client Ref:** West\_Winch  
**Report Ref:** GS-8976076\_LS\_2\_1  
**Grid Ref:** 563353, 314653

**Map Name:** County Series


**Map date:** 1928

**Scale:** 1:2,500


**Printed at:** 1:2,500



Surveyed 1928  
 Revised 1928  
 Edition N/A  
 Copyright N/A  
 Levelled N/A



Surveyed 1928  
 Revised 1928  
 Edition N/A  
 Copyright N/A  
 Levelled N/A

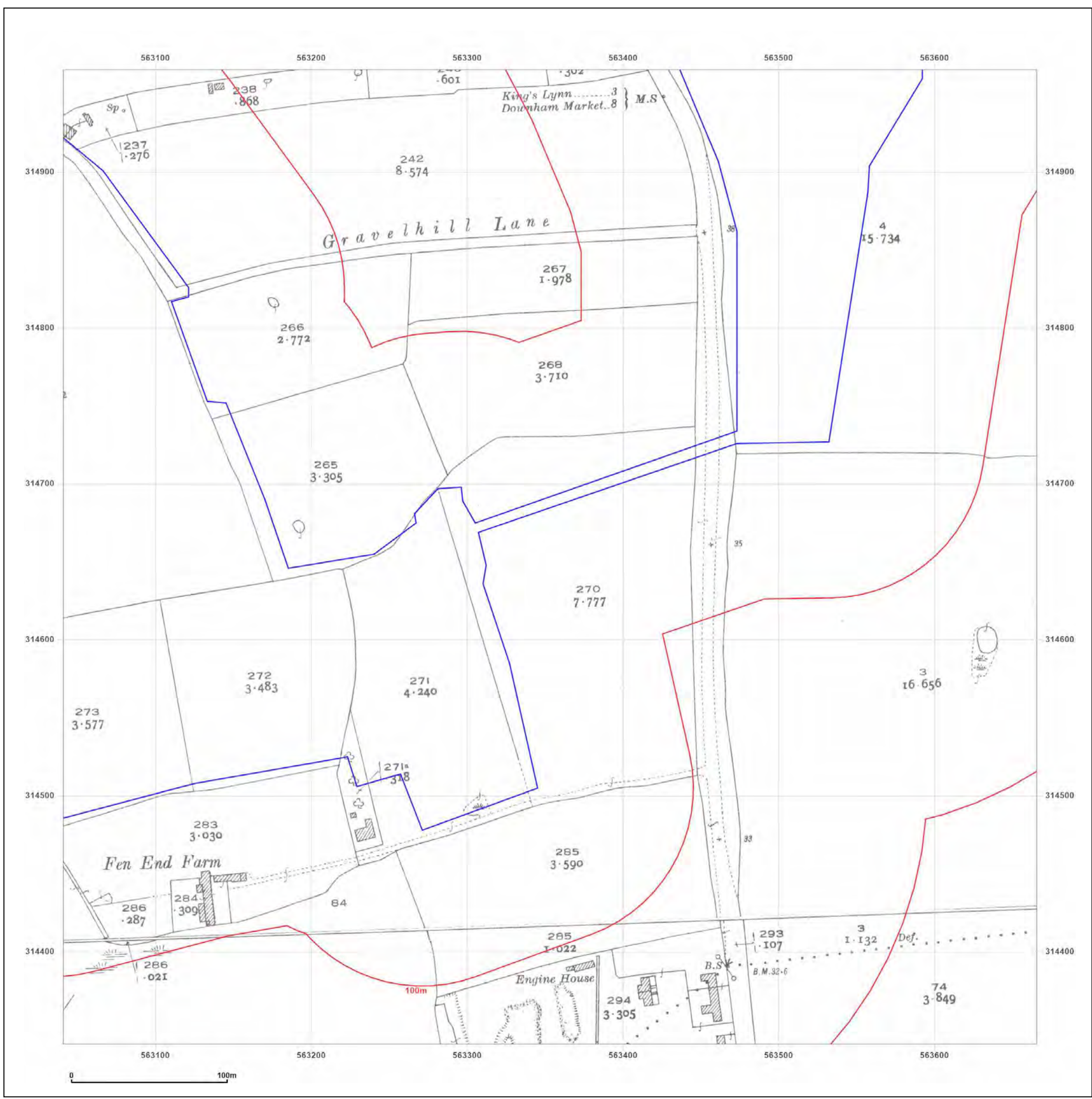


Produced by  
 Groundsure Insights  
 T: 08444 159000  
 E: [info@groundsure.com](mailto:info@groundsure.com)  
 W: [www.groundsure.com](http://www.groundsure.com)

© Crown copyright and database rights 2018 Ordnance Survey 100035207

Production date: 11 August 2022

Map legend available at:  
[www.groundsure.com/sites/default/files/groundsure\\_legend.pdf](http://www.groundsure.com/sites/default/files/groundsure_legend.pdf)





**Site Details:**

West Winch

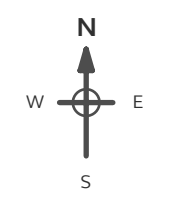
**Client Ref:** West\_Winch  
**Report Ref:** GS-8976076\_LS\_2\_1  
**Grid Ref:** 563353, 314653

**Map Name:** National Grid

**Map date:** 1974

**Scale:** 1:2,500

**Printed at:** 1:2,500



Surveyed 1972  
 Revised 1972  
 Edition N/A  
 Copyright 1974  
 Levelled 1964

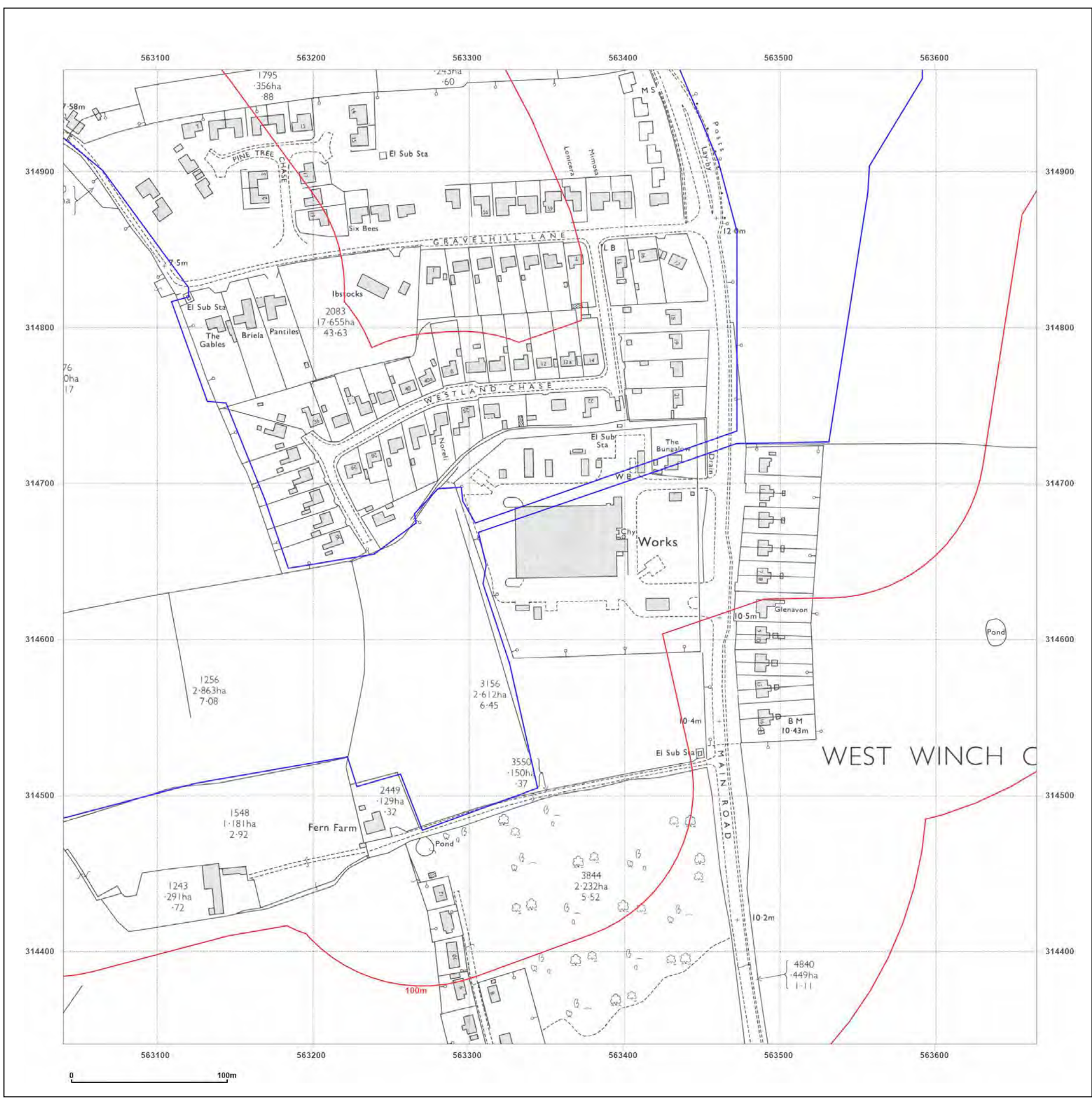


Produced by  
 Groundsure Insights  
 T: 08444 159000  
 E: [info@groundsure.com](mailto:info@groundsure.com)  
 W: [www.groundsure.com](http://www.groundsure.com)

© Crown copyright and database rights 2018 Ordnance Survey 100035207

Production date: 11 August 2022

Map legend available at:  
[www.groundsure.com/sites/default/files/groundsure\\_legend.pdf](http://www.groundsure.com/sites/default/files/groundsure_legend.pdf)



**Site Details:**

West Winch

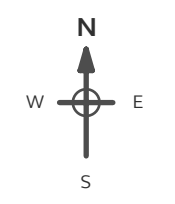
**Client Ref:** West\_Winch  
**Report Ref:** GS-8976076\_LS\_2\_1  
**Grid Ref:** 563353, 314653

**Map Name:** National Grid

**Map date:** 1974

**Scale:** 1:2,500

**Printed at:** 1:2,500



Surveyed N/A  
 Revised N/A  
 Edition N/A  
 Copyright N/A  
 Levelled N/A



Produced by  
 Groundsure Insights  
 T: 08444 159000  
 E: [info@groundsure.com](mailto:info@groundsure.com)  
 W: [www.groundsure.com](http://www.groundsure.com)

© Crown copyright and database rights 2018 Ordnance Survey 100035207

Production date: 11 August 2022

Map legend available at:  
[www.groundsure.com/sites/default/files/groundsure\\_legend.pdf](http://www.groundsure.com/sites/default/files/groundsure_legend.pdf)



**Site Details:**

West Winch

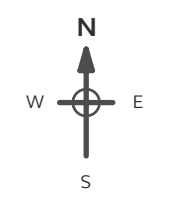
**Client Ref:** West\_Winch  
**Report Ref:** GS-8976076\_LS\_2\_1  
**Grid Ref:** 563353, 314653

**Map Name:** National Grid

**Map date:** 1976

**Scale:** 1:2,500

**Printed at:** 1:2,500



Surveyed N/A  
 Revised N/A  
 Edition N/A  
 Copyright N/A  
 Levelled N/A




Produced by  
 Groundsure Insights  
 T: 08444 159000  
 E: [info@groundsure.com](mailto:info@groundsure.com)  
 W: [www.groundsure.com](http://www.groundsure.com)

© Crown copyright and database rights 2018 Ordnance Survey 100035207

Production date: 11 August 2022

Map legend available at:  
[www.groundsure.com/sites/default/files/groundsure\\_legend.pdf](http://www.groundsure.com/sites/default/files/groundsure_legend.pdf)



**Site Details:**

West Winch

**Client Ref:** West\_Winch  
**Report Ref:** GS-8976076\_LS\_2\_1  
**Grid Ref:** 563353, 314653

**Map Name:** National Grid

**Map date:** 1980

**Scale:** 1:2,500

**Printed at:** 1:2,500



Surveyed N/A  
 Revised N/A  
 Edition N/A  
 Copyright N/A  
 Levelled N/A



Produced by  
 Groundsure Insights  
 T: 08444 159000  
 E: [info@groundsure.com](mailto:info@groundsure.com)  
 W: [www.groundsure.com](http://www.groundsure.com)

© Crown copyright and database rights 2018 Ordnance Survey 100035207

Production date: 11 August 2022

Map legend available at:  
[www.groundsure.com/sites/default/files/groundsure\\_legend.pdf](http://www.groundsure.com/sites/default/files/groundsure_legend.pdf)



**Site Details:**

West Winch

**Client Ref:** West\_Winch  
**Report Ref:** GS-8976076\_LS\_2\_1  
**Grid Ref:** 563353, 314653

**Map Name:** National Grid

**Map date:** 1990

**Scale:** 1:2,500

**Printed at:** 1:2,500



Surveyed 1963  
 Revised 1990  
 Edition N/A  
 Copyright 1990  
 Levelled 1963



Produced by  
 Groundsure Insights  
 T: 08444 159000  
 E: [info@groundsure.com](mailto:info@groundsure.com)  
 W: [www.groundsure.com](http://www.groundsure.com)

© Crown copyright and database rights 2018 Ordnance Survey 100035207

Production date: 11 August 2022

Map legend available at:  
[www.groundsure.com/sites/default/files/groundsure\\_legend.pdf](http://www.groundsure.com/sites/default/files/groundsure_legend.pdf)



**Site Details:**

West Winch

**Client Ref:** West\_Winch  
**Report Ref:** GS-8976076\_LS\_2\_1  
**Grid Ref:** 563353, 314653

**Map Name:** National Grid

**Map date:** 1990

**Scale:** 1:2,500

**Printed at:** 1:2,500



Surveyed 1963  
 Revised 1990  
 Edition N/A  
 Copyright 1990  
 Levelled 1963



Produced by  
 Groundsure Insights  
 T: 08444 159000  
 E: [info@groundsure.com](mailto:info@groundsure.com)  
 W: [www.groundsure.com](http://www.groundsure.com)

© Crown copyright and database rights 2018 Ordnance Survey 100035207

Production date: 11 August 2022

Map legend available at:  
[www.groundsure.com/sites/default/files/groundsure\\_legend.pdf](http://www.groundsure.com/sites/default/files/groundsure_legend.pdf)



**Site Details:**

West Winch

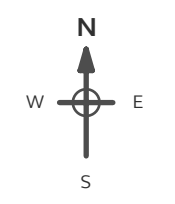
**Client Ref:** West\_Winch  
**Report Ref:** GS-8976076\_LS\_2\_1  
**Grid Ref:** 563353, 314653

**Map Name:** National Grid

**Map date:** 1990

**Scale:** 1:2,500

**Printed at:** 1:2,500



Surveyed N/A  
 Revised N/A  
 Edition N/A  
 Copyright 1990  
 Levelled 1963



Produced by  
 Groundsure Insights  
 T: 08444 159000  
 E: [info@groundsure.com](mailto:info@groundsure.com)  
 W: [www.groundsure.com](http://www.groundsure.com)

© Crown copyright and database rights 2018 Ordnance Survey 100035207

Production date: 11 August 2022

Map legend available at:  
[www.groundsure.com/sites/default/files/groundsure\\_legend.pdf](http://www.groundsure.com/sites/default/files/groundsure_legend.pdf)



**Site Details:**

West Winch

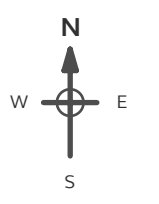
**Client Ref:** West\_Winch  
**Report Ref:** GS-8976076\_LS\_2\_1  
**Grid Ref:** 563353, 314653

**Map Name:** National Grid

**Map date:** 1994

**Scale:** 1:2,500

**Printed at:** 1:2,500



Surveyed N/A  
 Revised N/A  
 Edition N/A  
 Copyright 1994  
 Levelled N/A



Produced by  
 Groundsure Insights  
 T: 08444 159000  
 E: [info@groundsure.com](mailto:info@groundsure.com)  
 W: [www.groundsure.com](http://www.groundsure.com)

© Crown copyright and database rights 2018 Ordnance Survey 100035207

Production date: 11 August 2022

Map legend available at:  
[www.groundsure.com/sites/default/files/groundsure\\_legend.pdf](http://www.groundsure.com/sites/default/files/groundsure_legend.pdf)





**Site Details:**

West Winch

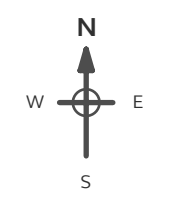
**Client Ref:** West\_Winch  
**Report Ref:** GS-8976076\_LS\_2\_2  
**Grid Ref:** 563353, 315278

**Map Name:** County Series

**Map date:** 1885

**Scale:** 1:2,500

**Printed at:** 1:2,500



Surveyed 1885  
 Revised 1885  
 Edition N/A  
 Copyright N/A  
 Levelled N/A

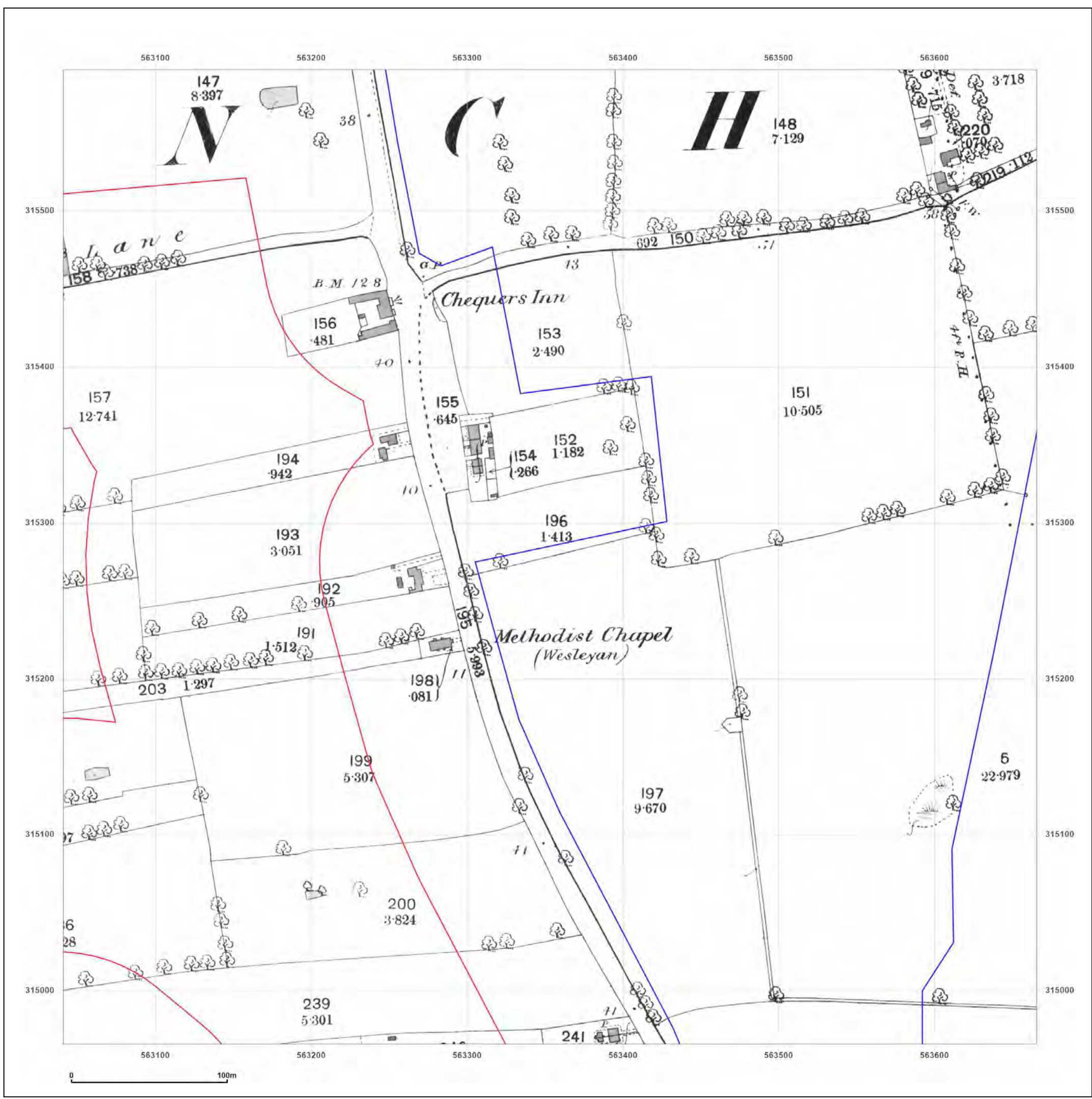


Produced by  
 Groundsure Insights  
 T: 08444 159000  
 E: [info@groundsure.com](mailto:info@groundsure.com)  
 W: [www.groundsure.com](http://www.groundsure.com)

© Crown copyright and database rights 2018 Ordnance Survey 100035207

Production date: 11 August 2022

Map legend available at:  
[www.groundsure.com/sites/default/files/groundsure\\_legend.pdf](http://www.groundsure.com/sites/default/files/groundsure_legend.pdf)



**Site Details:**

West Winch

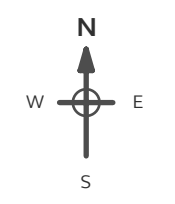
**Client Ref:** West\_Winch  
**Report Ref:** GS-8976076\_LS\_2\_2  
**Grid Ref:** 563353, 315278

**Map Name:** County Series

**Map date:** 1905

**Scale:** 1:2,500

**Printed at:** 1:2,500



Surveyed 1905  
 Revised 1905  
 Edition N/A  
 Copyright N/A  
 Levelled N/A

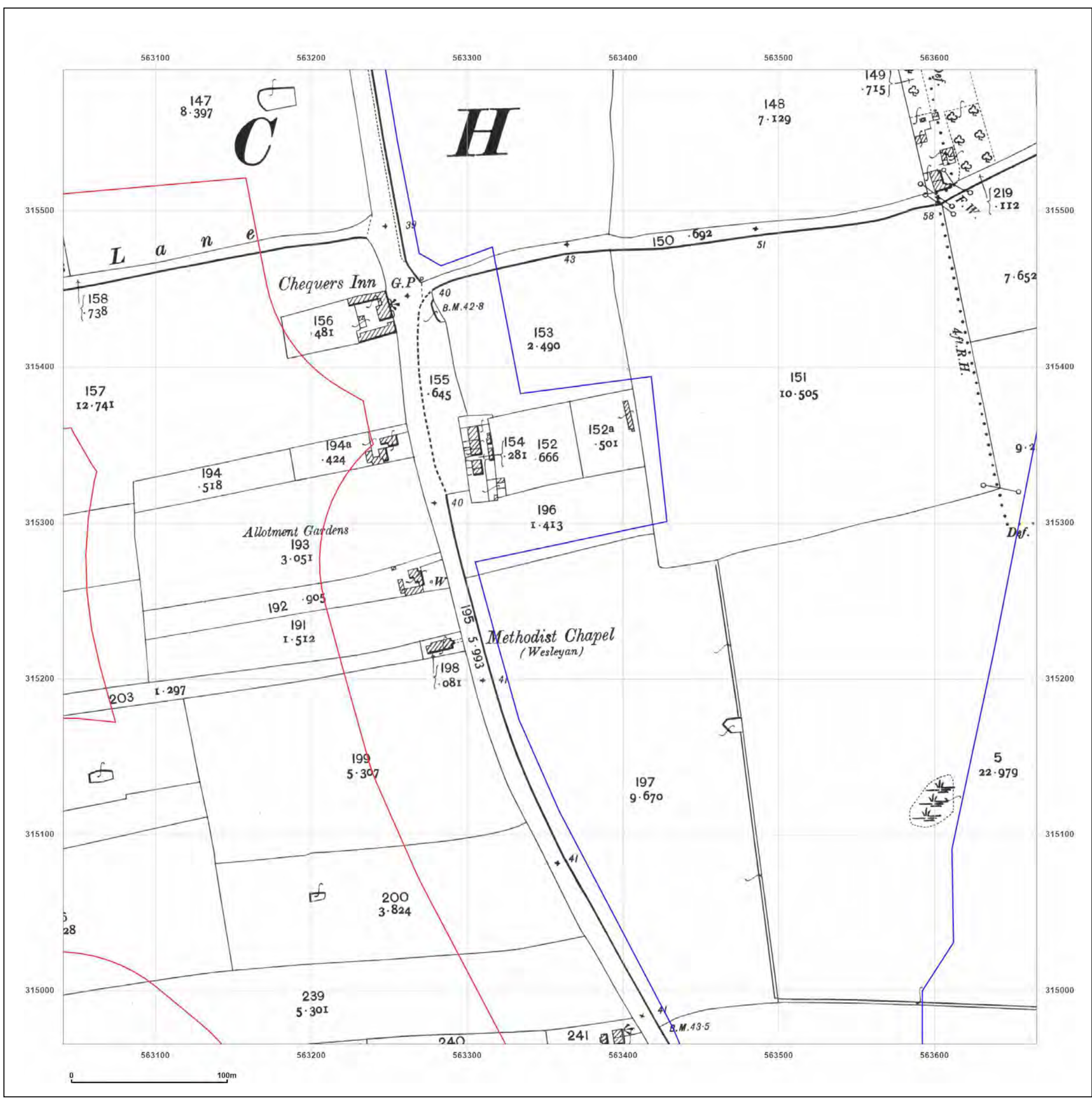


Produced by  
 Groundsure Insights  
 T: 08444 159000  
 E: [info@groundsure.com](mailto:info@groundsure.com)  
 W: [www.groundsure.com](http://www.groundsure.com)

© Crown copyright and database rights 2018 Ordnance Survey 100035207

Production date: 11 August 2022

Map legend available at:  
[www.groundsure.com/sites/default/files/groundsure\\_legend.pdf](http://www.groundsure.com/sites/default/files/groundsure_legend.pdf)



**Site Details:**

West Winch

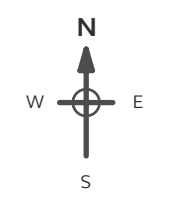
**Client Ref:** West\_Winch  
**Report Ref:** GS-8976076\_LS\_2\_2  
**Grid Ref:** 563353, 315278

**Map Name:** County Series

**Map date:** 1928

**Scale:** 1:2,500

**Printed at:** 1:2,500



Surveyed 1928  
 Revised 1928  
 Edition N/A  
 Copyright N/A  
 Levelled N/A

Surveyed 1928  
 Revised 1928  
 Edition N/A  
 Copyright N/A  
 Levelled N/A

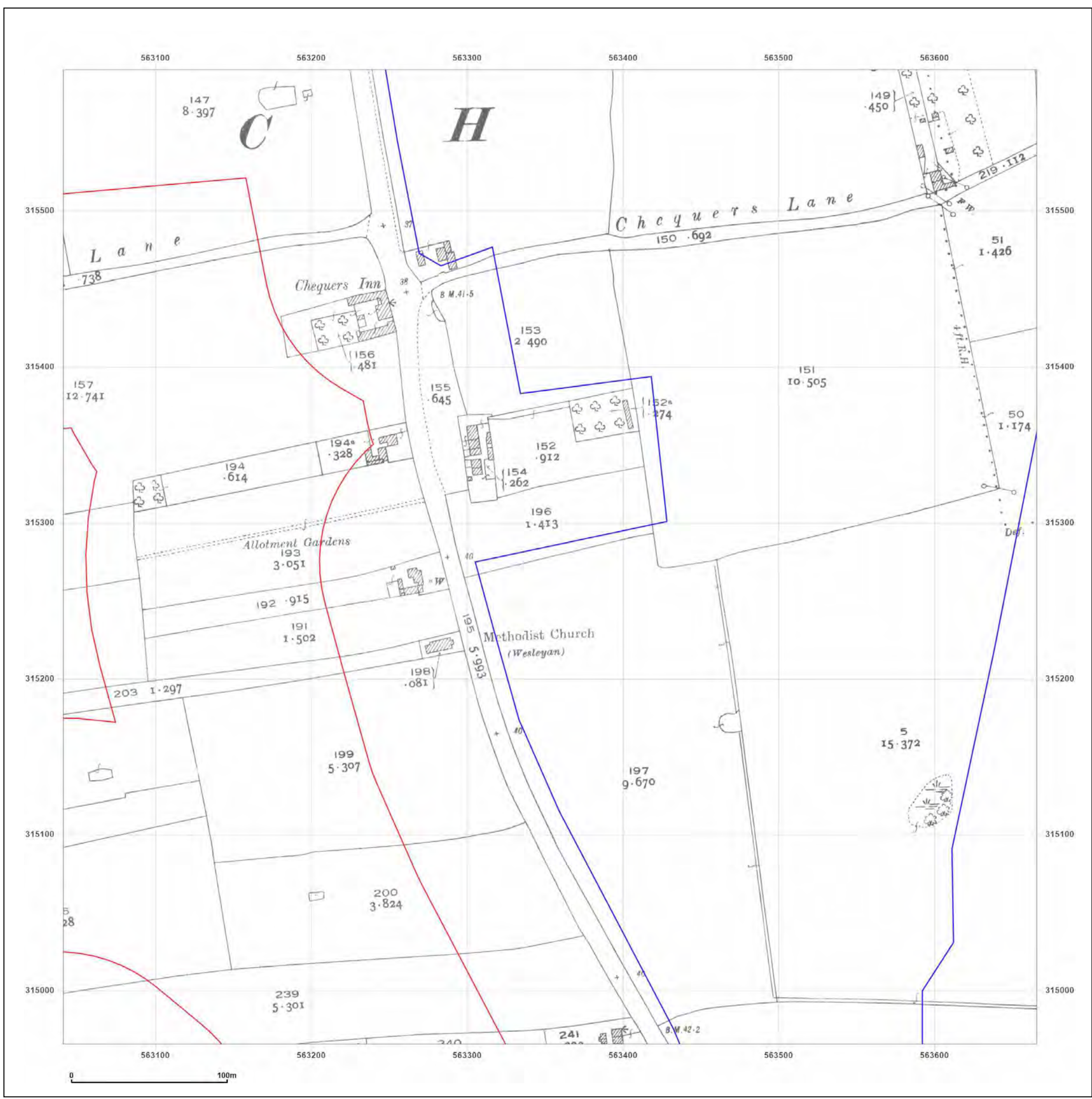


Produced by  
 Groundsure Insights  
 T: 08444 159000  
 E: [info@groundsure.com](mailto:info@groundsure.com)  
 W: [www.groundsure.com](http://www.groundsure.com)

© Crown copyright and database rights 2018 Ordnance Survey 100035207

Production date: 11 August 2022

Map legend available at:  
[www.groundsure.com/sites/default/files/groundsure\\_legend.pdf](http://www.groundsure.com/sites/default/files/groundsure_legend.pdf)



**Site Details:**

West Winch

**Client Ref:** West\_Winch  
**Report Ref:** GS-8976076\_LS\_2\_2  
**Grid Ref:** 563353, 315278

**Map Name:** National Grid

**Map date:** 1968

**Scale:** 1:2,500

**Printed at:** 1:2,500



Surveyed N/A  
 Revised N/A  
 Edition N/A  
 Copyright N/A  
 Levelled N/A

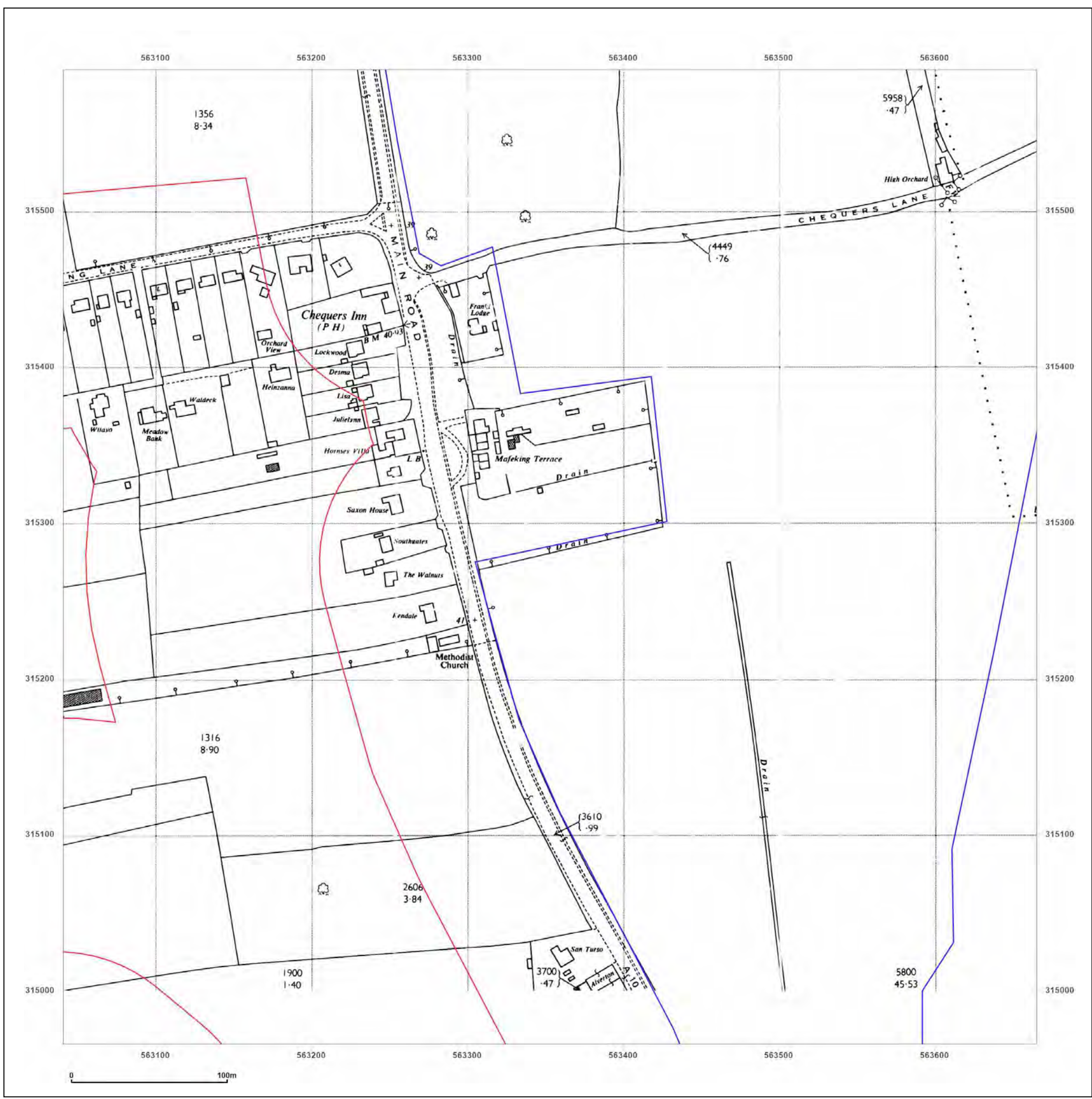


Produced by  
 Groundsure Insights  
 T: 08444 159000  
 E: [info@groundsure.com](mailto:info@groundsure.com)  
 W: [www.groundsure.com](http://www.groundsure.com)

© Crown copyright and database rights 2018 Ordnance Survey 100035207

Production date: 11 August 2022

Map legend available at:  
[www.groundsure.com/sites/default/files/groundsure\\_legend.pdf](http://www.groundsure.com/sites/default/files/groundsure_legend.pdf)



**Site Details:**

West Winch

**Client Ref:** West\_Winch  
**Report Ref:** GS-8976076\_LS\_2\_2  
**Grid Ref:** 563353, 315278

**Map Name:** National Grid

**Map date:** 1988-1990

**Scale:** 1:2,500

**Printed at:** 1:2,500



Surveyed 1963  
 Revised 1988  
 Edition N/A  
 Copyright 1988  
 Levelled 1963

Surveyed 1963  
 Revised 1990  
 Edition N/A  
 Copyright 1990  
 Levelled 1963

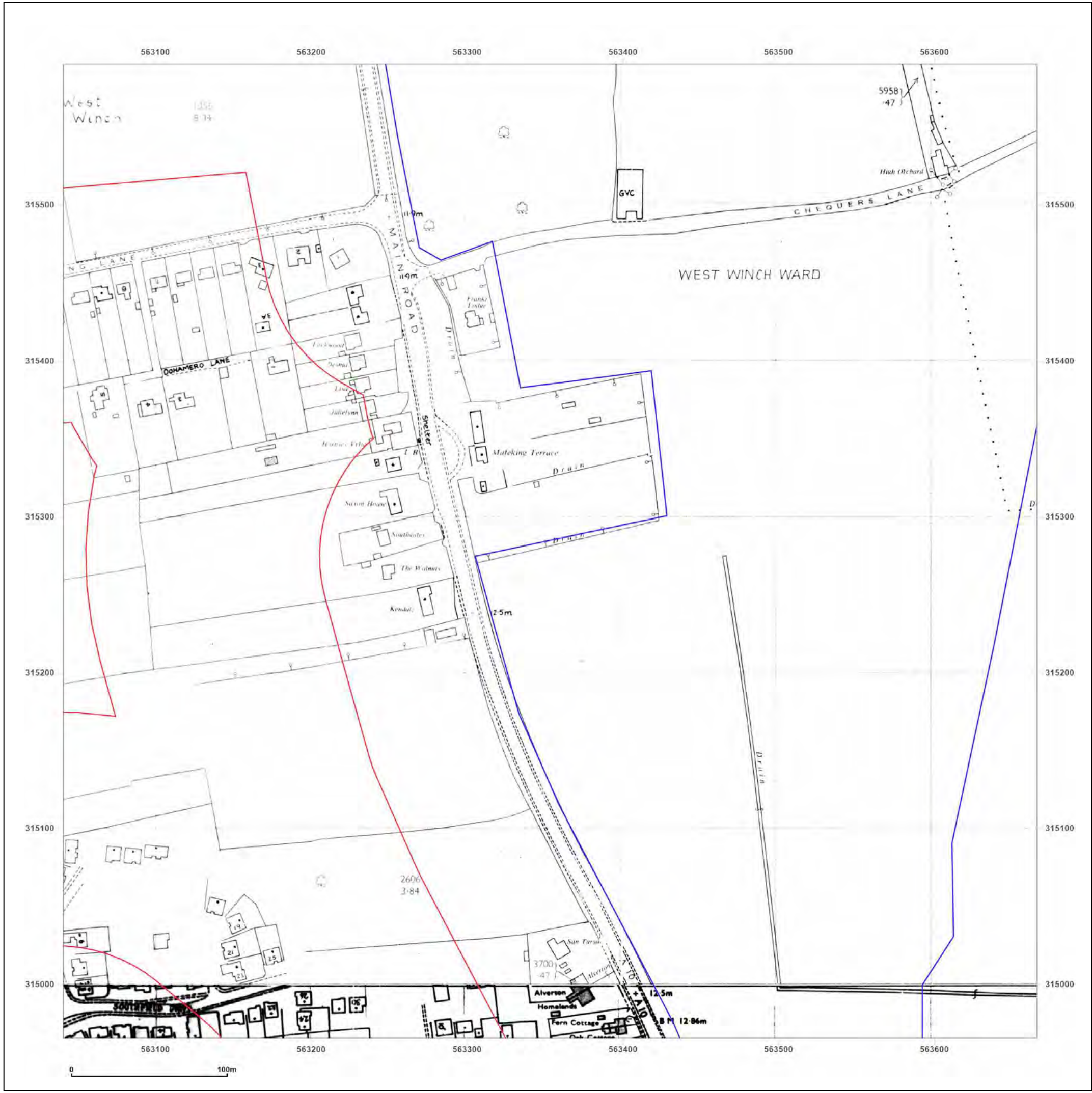


Produced by  
 Groundsure Insights  
 T: 08444 159000  
 E: [info@groundsure.com](mailto:info@groundsure.com)  
 W: [www.groundsure.com](http://www.groundsure.com)

© Crown copyright and database rights 2018 Ordnance Survey 100035207

Production date: 11 August 2022

Map legend available at:  
[www.groundsure.com/sites/default/files/groundsure\\_legend.pdf](http://www.groundsure.com/sites/default/files/groundsure_legend.pdf)



**Site Details:**

West Winch

**Client Ref:** West\_Winch  
**Report Ref:** GS-8976076\_LS\_2\_2  
**Grid Ref:** 563353, 315278

**Map Name:** National Grid

**Map date:** 1989-1990

**Scale:** 1:2,500

**Printed at:** 1:2,500



Surveyed 1963  
 Revised 1989  
 Edition N/A  
 Copyright 1989  
 Levelled 1963

Surveyed N/A  
 Revised N/A  
 Edition N/A  
 Copyright 1990  
 Levelled 1963



Produced by  
 Groundsure Insights  
 T: 08444 159000  
 E: [info@groundsure.com](mailto:info@groundsure.com)  
 W: [www.groundsure.com](http://www.groundsure.com)

© Crown copyright and database rights 2018 Ordnance Survey 100035207

Production date: 11 August 2022

Map legend available at:  
[www.groundsure.com/sites/default/files/groundsure\\_legend.pdf](http://www.groundsure.com/sites/default/files/groundsure_legend.pdf)



**Site Details:**

West Winch

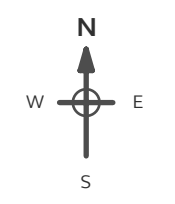
**Client Ref:** West\_Winch  
**Report Ref:** GS-8976076\_LS\_2\_2  
**Grid Ref:** 563353, 315278

**Map Name:** National Grid

**Map date:** 1990-1994

**Scale:** 1:2,500

**Printed at:** 1:2,500



Surveyed N/A  
 Revised N/A  
 Edition N/A  
 Copyright N/A  
 Levelled N/A

Surveyed 1963  
 Revised 1990  
 Edition N/A  
 Copyright 1990  
 Levelled 1963



Produced by  
 Groundsure Insights  
 T: 08444 159000  
 E: [info@groundsure.com](mailto:info@groundsure.com)  
 W: [www.groundsure.com](http://www.groundsure.com)

© Crown copyright and database rights 2018 Ordnance Survey 100035207

Production date: 11 August 2022

Map legend available at:  
[www.groundsure.com/sites/default/files/groundsure\\_legend.pdf](http://www.groundsure.com/sites/default/files/groundsure_legend.pdf)



**Site Details:**

West Winch

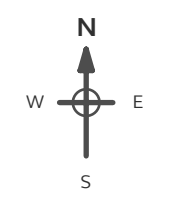
**Client Ref:** West\_Winch  
**Report Ref:** GS-8976076\_LS\_2\_2  
**Grid Ref:** 563353, 315278

**Map Name:** National Grid

**Map date:** 1994

**Scale:** 1:2,500

**Printed at:** 1:2,500



Surveyed N/A  
 Revised N/A  
 Edition N/A  
 Copyright 1994  
 Levelled N/A

Surveyed N/A  
 Revised N/A  
 Edition N/A  
 Copyright 1994  
 Levelled N/A



Produced by  
 Groundsure Insights  
 T: 08444 159000  
 E: [info@groundsure.com](mailto:info@groundsure.com)  
 W: [www.groundsure.com](http://www.groundsure.com)

© Crown copyright and database rights 2018 Ordnance Survey 100035207

Production date: 11 August 2022

Map legend available at:  
[www.groundsure.com/sites/default/files/groundsure\\_legend.pdf](http://www.groundsure.com/sites/default/files/groundsure_legend.pdf)





**Site Details:**

West Winch

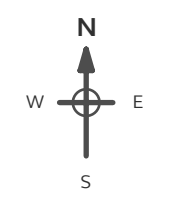
**Client Ref:** West\_Winch  
**Report Ref:** GS-8976076\_LS\_2\_2  
**Grid Ref:** 563353, 315278

**Map Name:** National Grid

**Map date:** 1994

**Scale:** 1:2,500

**Printed at:** 1:2,500



Surveyed N/A  
 Revised N/A  
 Edition N/A  
 Copyright 1994  
 Levelled N/A



Produced by  
 Groundsure Insights  
 T: 08444 159000  
 E: [info@groundsure.com](mailto:info@groundsure.com)  
 W: [www.groundsure.com](http://www.groundsure.com)

© Crown copyright and database rights 2018 Ordnance Survey 100035207

Production date: 11 August 2022

Map legend available at:  
[www.groundsure.com/sites/default/files/groundsure\\_legend.pdf](http://www.groundsure.com/sites/default/files/groundsure_legend.pdf)



**Site Details:**

West Winch

**Client Ref:** West\_Winch  
**Report Ref:** GS-8976076\_LS\_2\_3  
**Grid Ref:** 563353, 315903

**Map Name:** County Series

**Map date:** 1885


**Scale:** 1:2,500

**Printed at:** 1:2,500



Surveyed 1885  
 Revised 1885  
 Edition N/A  
 Copyright N/A  
 Levelled N/A

Surveyed 1885  
 Revised 1885  
 Edition N/A  
 Copyright N/A  
 Levelled N/A



Surveyed 1885  
 Revised 1885  
 Edition N/A  
 Copyright N/A  
 Levelled N/A

Surveyed 1885  
 Revised 1885  
 Edition N/A  
 Copyright N/A  
 Levelled N/A



Produced by  
 Groundsure Insights  
 T: 08444 159000  
 E: [info@groundsure.com](mailto:info@groundsure.com)  
 W: [www.groundsure.com](http://www.groundsure.com)

© Crown copyright and database rights 2018 Ordnance Survey 100035207

Production date: 11 August 2022

Map legend available at:  
[www.groundsure.com/sites/default/files/groundsure\\_legend.pdf](http://www.groundsure.com/sites/default/files/groundsure_legend.pdf)



**Site Details:**

West Winch

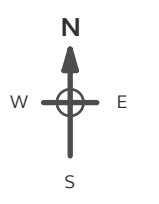
**Client Ref:** West\_Winch  
**Report Ref:** GS-8976076\_LS\_2\_3  
**Grid Ref:** 563353, 315903

**Map Name:** County Series

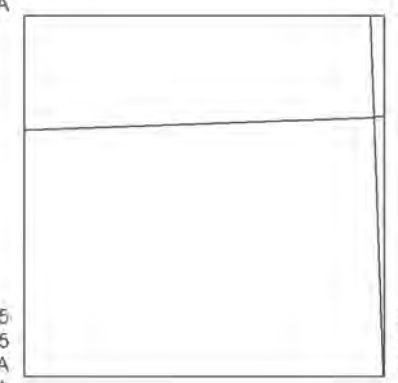
**Map date:** 1905

**Scale:** 1:2,500

**Printed at:** 1:2,500



Surveyed 1905  
 Revised 1905  
 Edition N/A  
 Copyright N/A  
 Levelled N/A



Surveyed 1905  
 Revised 1905  
 Edition N/A  
 Copyright N/A  
 Levelled N/A



Produced by  
 Groundsure Insights  
 T: 08444 159000  
 E: [info@groundsure.com](mailto:info@groundsure.com)  
 W: [www.groundsure.com](http://www.groundsure.com)

© Crown copyright and database rights 2018 Ordnance Survey 100035207

Production date: 11 August 2022

Map legend available at:  
[www.groundsure.com/sites/default/files/groundsure\\_legend.pdf](http://www.groundsure.com/sites/default/files/groundsure_legend.pdf)



**Site Details:**

West Winch

**Client Ref:** West\_Winch  
**Report Ref:** GS-8976076\_LS\_2\_3  
**Grid Ref:** 563353, 315903

**Map Name:** County Series


**Map date:** 1928

**Scale:** 1:2,500

**Printed at:** 1:2,500



Surveyed 1928  
 Revised 1928  
 Edition N/A  
 Copyright N/A  
 Levelled N/A



Surveyed 1928  
 Revised 1928  
 Edition N/A  
 Copyright N/A  
 Levelled N/A



Produced by  
 Groundsure Insights  
 T: 08444 159000  
 E: [info@groundsure.com](mailto:info@groundsure.com)  
 W: [www.groundsure.com](http://www.groundsure.com)

© Crown copyright and database rights 2018 Ordnance Survey 100035207

Production date: 11 August 2022

Map legend available at:  
[www.groundsure.com/sites/default/files/groundsure\\_legend.pdf](http://www.groundsure.com/sites/default/files/groundsure_legend.pdf)



**Site Details:**

West Winch

**Client Ref:** West\_Winch  
**Report Ref:** GS-8976076\_LS\_2\_3  
**Grid Ref:** 563353, 315903

**Map Name:** National Grid


**Map date:** 1960

**Scale:** 1:2,500

**Printed at:** 1:2,500



Surveyed N/A  
 Revised N/A  
 Edition N/A  
 Copyright N/A  
 Levelled 1960

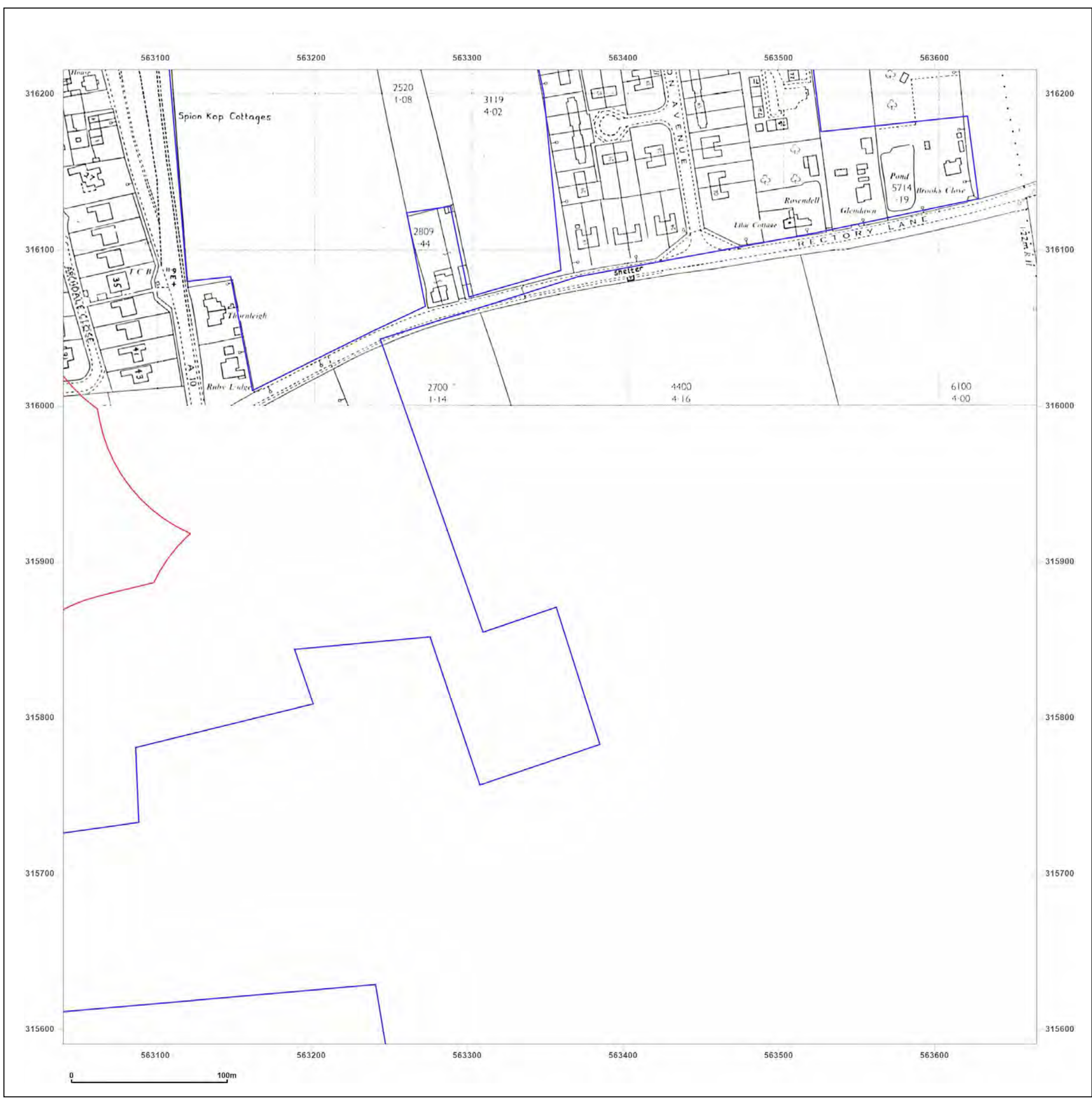


Produced by  
 Groundsure Insights  
 T: 08444 159000  
 E: [info@groundsure.com](mailto:info@groundsure.com)  
 W: [www.groundsure.com](http://www.groundsure.com)

© Crown copyright and database rights 2018 Ordnance Survey 100035207

Production date: 11 August 2022

Map legend available at:  
[www.groundsure.com/sites/default/files/groundsure\\_legend.pdf](http://www.groundsure.com/sites/default/files/groundsure_legend.pdf)



**Site Details:**

West Winch

**Client Ref:** West\_Winch  
**Report Ref:** GS-8976076\_LS\_2\_3  
**Grid Ref:** 563353, 315903

**Map Name:** National Grid

**Map date:** 1968

**Scale:** 1:2,500

**Printed at:** 1:2,500



Surveyed N/A  
 Revised N/A  
 Edition N/A  
 Copyright N/A  
 Levelled N/A



Produced by  
 Groundsure Insights  
 T: 08444 159000  
 E: [info@groundsure.com](mailto:info@groundsure.com)  
 W: [www.groundsure.com](http://www.groundsure.com)

© Crown copyright and database rights 2018 Ordnance Survey 100035207

Production date: 11 August 2022

Map legend available at:  
[www.groundsure.com/sites/default/files/groundsure\\_legend.pdf](http://www.groundsure.com/sites/default/files/groundsure_legend.pdf)



**Site Details:**

West Winch

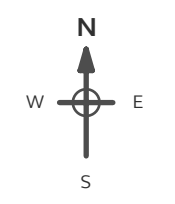
**Client Ref:** West\_Winch  
**Report Ref:** GS-8976076\_LS\_2\_3  
**Grid Ref:** 563353, 315903

**Map Name:** National Grid


**Map date:** 1988-1989

**Scale:** 1:2,500

**Printed at:** 1:2,500



Surveyed 1960  
 Revised 1989  
 Edition N/A  
 Copyright 1989  
 Levelled 1960



Surveyed 1963  
 Revised 1988  
 Edition N/A  
 Copyright 1988  
 Levelled 1963



Produced by  
 Groundsure Insights  
 T: 08444 159000  
 E: [info@groundsure.com](mailto:info@groundsure.com)  
 W: [www.groundsure.com](http://www.groundsure.com)

© Crown copyright and database rights 2018 Ordnance Survey 100035207

Production date: 11 August 2022

Map legend available at:  
[www.groundsure.com/sites/default/files/groundsure\\_legend.pdf](http://www.groundsure.com/sites/default/files/groundsure_legend.pdf)



**Site Details:**

West Winch

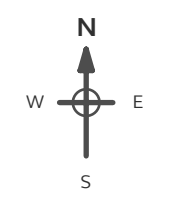
**Client Ref:** West\_Winch  
**Report Ref:** GS-8976076\_LS\_2\_3  
**Grid Ref:** 563353, 315903

**Map Name:** National Grid

**Map date:** 1994

**Scale:** 1:2,500

**Printed at:** 1:2,500



Surveyed N/A  
 Revised N/A  
 Edition N/A  
 Copyright 1994  
 Levelled N/A



Produced by  
 Groundsure Insights  
 T: 08444 159000  
 E: [info@groundsure.com](mailto:info@groundsure.com)  
 W: [www.groundsure.com](http://www.groundsure.com)

© Crown copyright and database rights 2018 Ordnance Survey 100035207

Production date: 11 August 2022

Map legend available at:  
[www.groundsure.com/sites/default/files/groundsure\\_legend.pdf](http://www.groundsure.com/sites/default/files/groundsure_legend.pdf)





**Site Details:**

West Winch

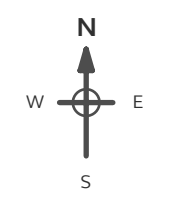
**Client Ref:** West\_Winch  
**Report Ref:** GS-8976076\_LS\_2\_3  
**Grid Ref:** 563353, 315903

**Map Name:** National Grid


**Map date:** 1989-1994

**Scale:** 1:2,500

**Printed at:** 1:2,500



Surveyed N/A  
 Revised N/A  
 Edition N/A  
 Copyright 1994  
 Levelled N/A



Surveyed 1963  
 Revised 1989  
 Edition N/A  
 Copyright 1989  
 Levelled 1963



Produced by  
 Groundsure Insights  
 T: 08444 159000  
 E: [info@groundsure.com](mailto:info@groundsure.com)  
 W: [www.groundsure.com](http://www.groundsure.com)

© Crown copyright and database rights 2018 Ordnance Survey 100035207

Production date: 11 August 2022

Map legend available at:  
[www.groundsure.com/sites/default/files/groundsure\\_legend.pdf](http://www.groundsure.com/sites/default/files/groundsure_legend.pdf)

**Site Details:**

West Winch

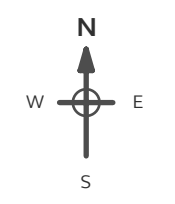
**Client Ref:** West\_Winch  
**Report Ref:** GS-8976076\_LS\_2\_3  
**Grid Ref:** 563353, 315903

**Map Name:** National Grid

**Map date:** 1994

**Scale:** 1:2,500

**Printed at:** 1:2,500



Surveyed N/A  
 Revised N/A  
 Edition N/A  
 Copyright N/A  
 Levelled N/A



Produced by  
 Groundsure Insights  
 T: 08444 159000  
 E: [info@groundsure.com](mailto:info@groundsure.com)  
 W: [www.groundsure.com](http://www.groundsure.com)

© Crown copyright and database rights 2018 Ordnance Survey 100035207

Production date: 11 August 2022

Map legend available at:  
[www.groundsure.com/sites/default/files/groundsure\\_legend.pdf](http://www.groundsure.com/sites/default/files/groundsure_legend.pdf)



**Site Details:**

West Winch

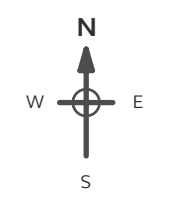
**Client Ref:** West\_Winch  
**Report Ref:** GS-8976076\_LS\_2\_3  
**Grid Ref:** 563353, 315903

**Map Name:** National Grid

**Map date:** 1994

**Scale:** 1:2,500

**Printed at:** 1:2,500



Surveyed N/A  
 Revised N/A  
 Edition N/A  
 Copyright 1994  
 Levelled N/A



Produced by  
 Groundsure Insights  
 T: 08444 159000  
 E: [info@groundsure.com](mailto:info@groundsure.com)  
 W: [www.groundsure.com](http://www.groundsure.com)

© Crown copyright and database rights 2018 Ordnance Survey 100035207

Production date: 11 August 2022

Map legend available at:  
[www.groundsure.com/sites/default/files/groundsure\\_legend.pdf](http://www.groundsure.com/sites/default/files/groundsure_legend.pdf)



**Site Details:**

West Winch

**Client Ref:** West\_Winch  
**Report Ref:** GS-8976076\_LS\_2\_4  
**Grid Ref:** 563353, 316528

**Map Name:** County Series

**Map date:** 1885


**Scale:** 1:2,500

**Printed at:** 1:2,500



Surveyed 1885  
 Revised 1885  
 Edition N/A  
 Copyright N/A  
 Levelled N/A

Surveyed 1885  
 Revised 1885  
 Edition N/A  
 Copyright N/A  
 Levelled N/A

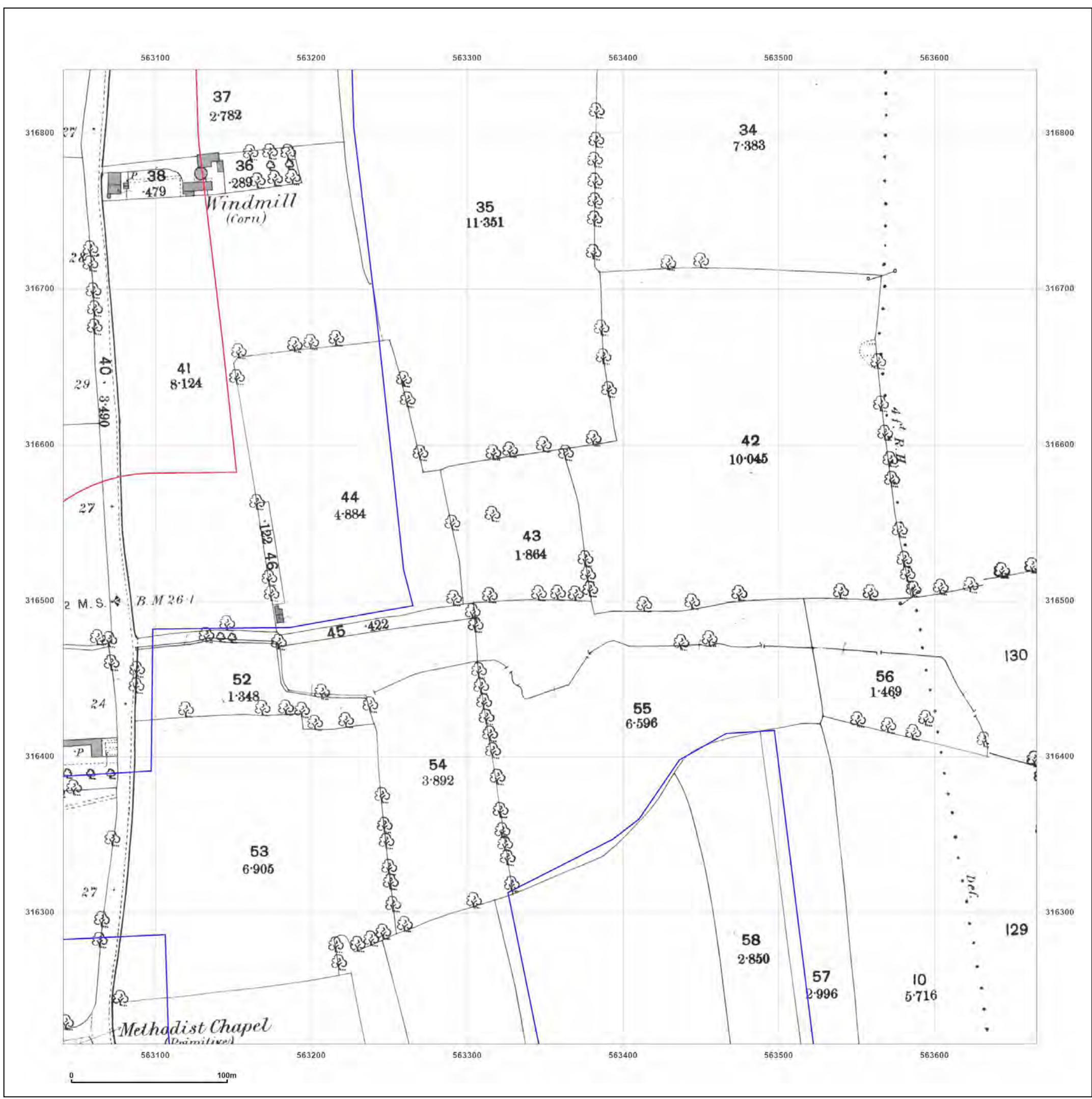


Produced by  
 Groundsure Insights  
 T: 08444 159000  
 E: [info@groundsure.com](mailto:info@groundsure.com)  
 W: [www.groundsure.com](http://www.groundsure.com)

© Crown copyright and database rights 2018 Ordnance Survey 100035207

Production date: 11 August 2022

Map legend available at:  
[www.groundsure.com/sites/default/files/groundsure\\_legend.pdf](http://www.groundsure.com/sites/default/files/groundsure_legend.pdf)



**Site Details:**

West Winch

**Client Ref:** West\_Winch  
**Report Ref:** GS-8976076\_LS\_2\_4  
**Grid Ref:** 563353, 316528

**Map Name:** County Series

**Map date:** 1905


**Scale:** 1:2,500

**Printed at:** 1:2,500



Surveyed 1905  
 Revised 1905  
 Edition N/A  
 Copyright N/A  
 Levelled N/A

Surveyed 1905  
 Revised 1905  
 Edition N/A  
 Copyright N/A  
 Levelled N/A

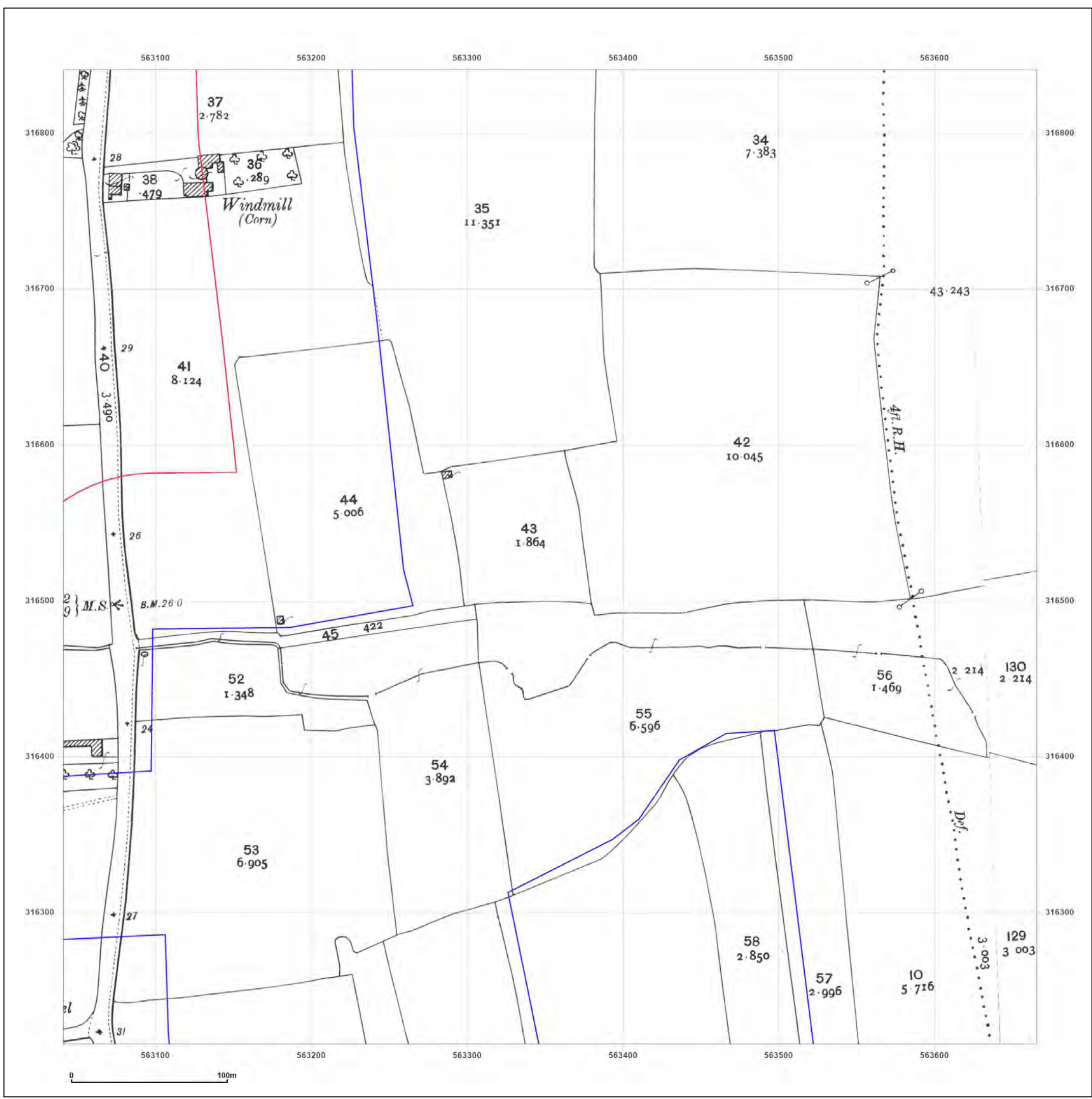


Produced by  
 Groundsure Insights  
 T: 08444 159000  
 E: [info@groundsure.com](mailto:info@groundsure.com)  
 W: [www.groundsure.com](http://www.groundsure.com)

© Crown copyright and database rights 2018 Ordnance Survey 100035207

Production date: 11 August 2022

Map legend available at:  
[www.groundsure.com/sites/default/files/groundsure\\_legend.pdf](http://www.groundsure.com/sites/default/files/groundsure_legend.pdf)



**Site Details:**

West Winch

**Client Ref:** West\_Winch  
**Report Ref:** GS-8976076\_LS\_2\_4  
**Grid Ref:** 563353, 316528

**Map Name:** County Series

**Map date:** 1928


**Scale:** 1:2,500

**Printed at:** 1:2,500



Surveyed 1928  
 Revised 1928  
 Edition N/A  
 Copyright N/A  
 Levelled N/A

Surveyed 1928  
 Revised 1928  
 Edition N/A  
 Copyright N/A  
 Levelled N/A

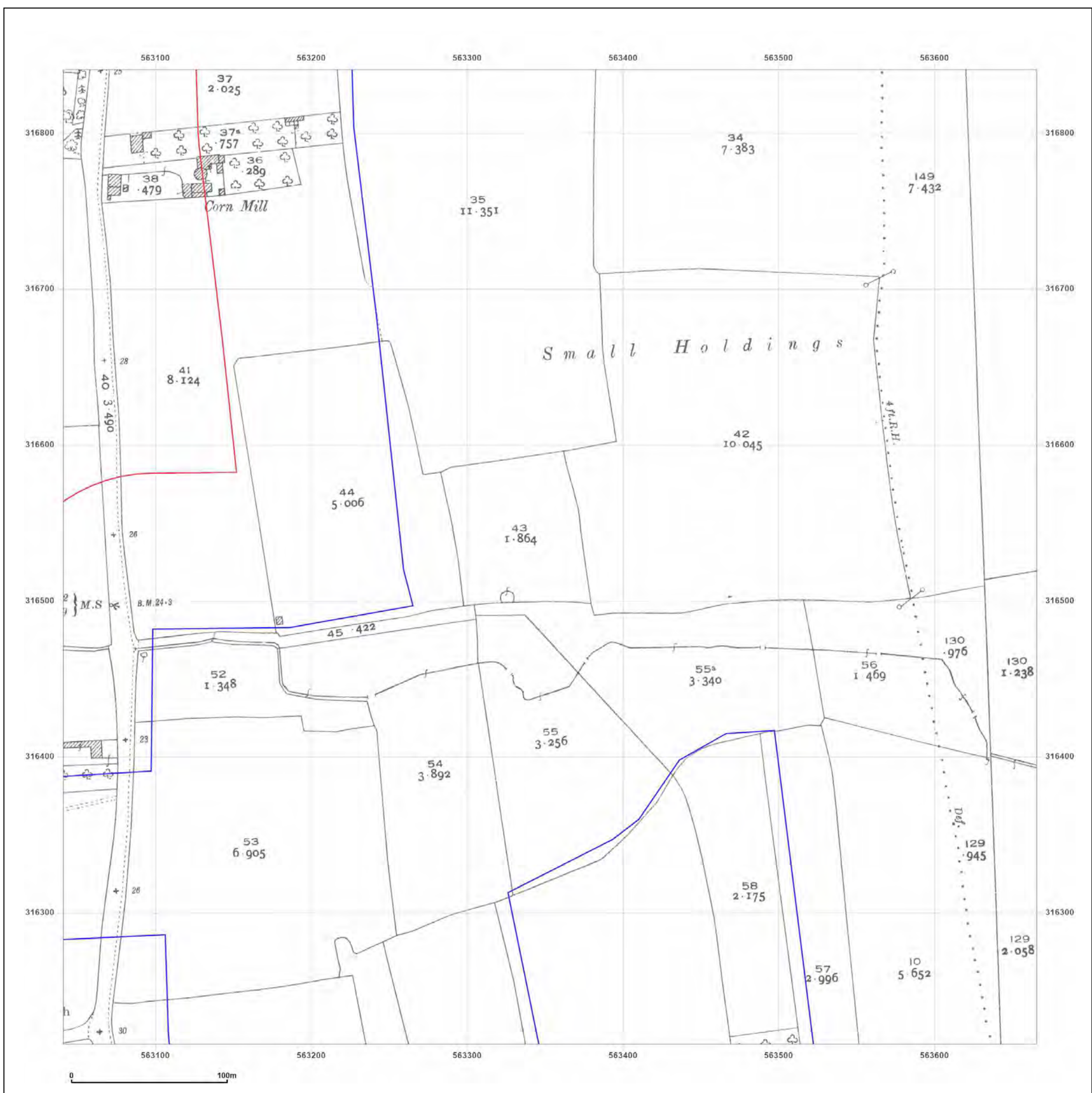


Produced by  
 Groundsure Insights  
 T: 08444 159000  
 E: [info@groundsure.com](mailto:info@groundsure.com)  
 W: [www.groundsure.com](http://www.groundsure.com)

© Crown copyright and database rights 2018 Ordnance Survey 100035207

Production date: 11 August 2022

Map legend available at:  
[www.groundsure.com/sites/default/files/groundsure\\_legend.pdf](http://www.groundsure.com/sites/default/files/groundsure_legend.pdf)



**Site Details:**

West Winch

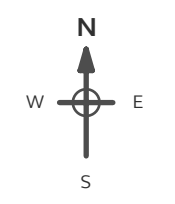
**Client Ref:** West\_Winch  
**Report Ref:** GS-8976076\_LS\_2\_4  
**Grid Ref:** 563353, 316528

**Map Name:** National Grid

**Map date:** 1960

**Scale:** 1:2,500

**Printed at:** 1:2,500



Surveyed N/A  
 Revised N/A  
 Edition N/A  
 Copyright N/A  
 Levelled 1960

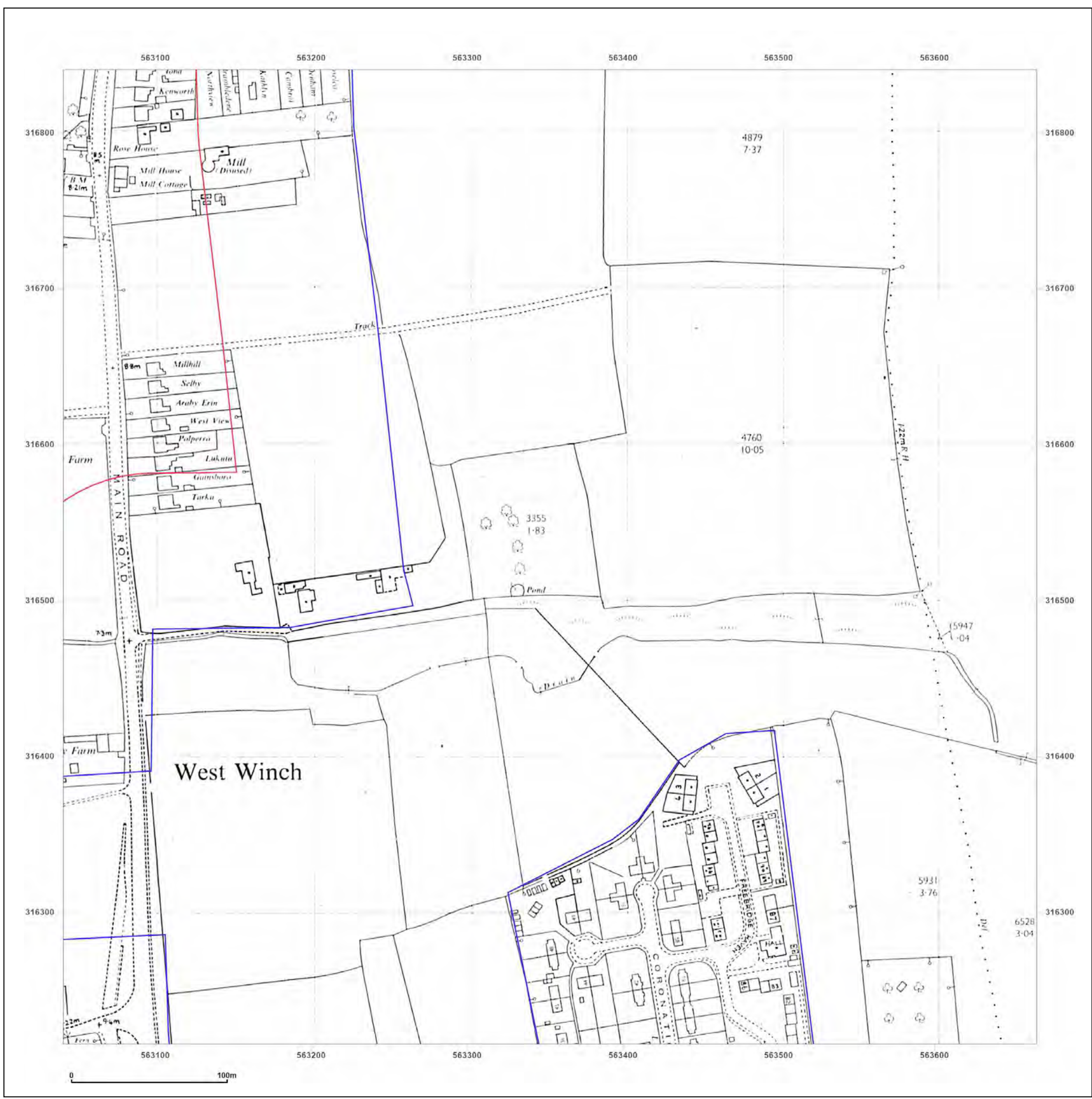


Produced by  
 Groundsure Insights  
 T: 08444 159000  
 E: [info@groundsure.com](mailto:info@groundsure.com)  
 W: [www.groundsure.com](http://www.groundsure.com)

© Crown copyright and database rights 2018 Ordnance Survey 100035207

Production date: 11 August 2022

Map legend available at:  
[www.groundsure.com/sites/default/files/groundsure\\_legend.pdf](http://www.groundsure.com/sites/default/files/groundsure_legend.pdf)



**Site Details:**

West Winch

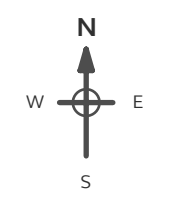
**Client Ref:** West\_Winch  
**Report Ref:** GS-8976076\_LS\_2\_4  
**Grid Ref:** 563353, 316528

**Map Name:** National Grid

**Map date:** 1989

**Scale:** 1:2,500

**Printed at:** 1:2,500



Surveyed 1960  
 Revised 1989  
 Edition N/A  
 Copyright 1989  
 Levelled 1960



Produced by  
 Groundsure Insights  
 T: 08444 159000  
 E: [info@groundsure.com](mailto:info@groundsure.com)  
 W: [www.groundsure.com](http://www.groundsure.com)

© Crown copyright and database rights 2018 Ordnance Survey 100035207

Production date: 11 August 2022

Map legend available at:  
[www.groundsure.com/sites/default/files/groundsure\\_legend.pdf](http://www.groundsure.com/sites/default/files/groundsure_legend.pdf)





**Site Details:**

West Winch

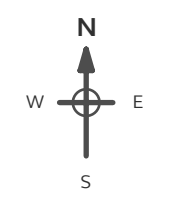
**Client Ref:** West\_Winch  
**Report Ref:** GS-8976076\_LS\_2\_4  
**Grid Ref:** 563353, 316528

**Map Name:** National Grid

**Map date:** 1994

**Scale:** 1:2,500

**Printed at:** 1:2,500



Surveyed N/A  
 Revised N/A  
 Edition N/A  
 Copyright 1994  
 Levelled N/A



Produced by  
 Groundsure Insights  
 T: 08444 159000  
 E: [info@groundsure.com](mailto:info@groundsure.com)  
 W: [www.groundsure.com](http://www.groundsure.com)

© Crown copyright and database rights 2018 Ordnance Survey 100035207

Production date: 11 August 2022

Map legend available at:  
[www.groundsure.com/sites/default/files/groundsure\\_legend.pdf](http://www.groundsure.com/sites/default/files/groundsure_legend.pdf)



**Site Details:**

West Winch

**Client Ref:** West\_Winch  
**Report Ref:** GS-8976076\_LS\_2\_5  
**Grid Ref:** 563353, 317153

**Map Name:** County Series

**Map date:** 1885

**Scale:** 1:2,500

**Printed at:** 1:2,500



Surveyed 1885  
 Revised 1885  
 Edition N/A  
 Copyright N/A  
 Levelled N/A

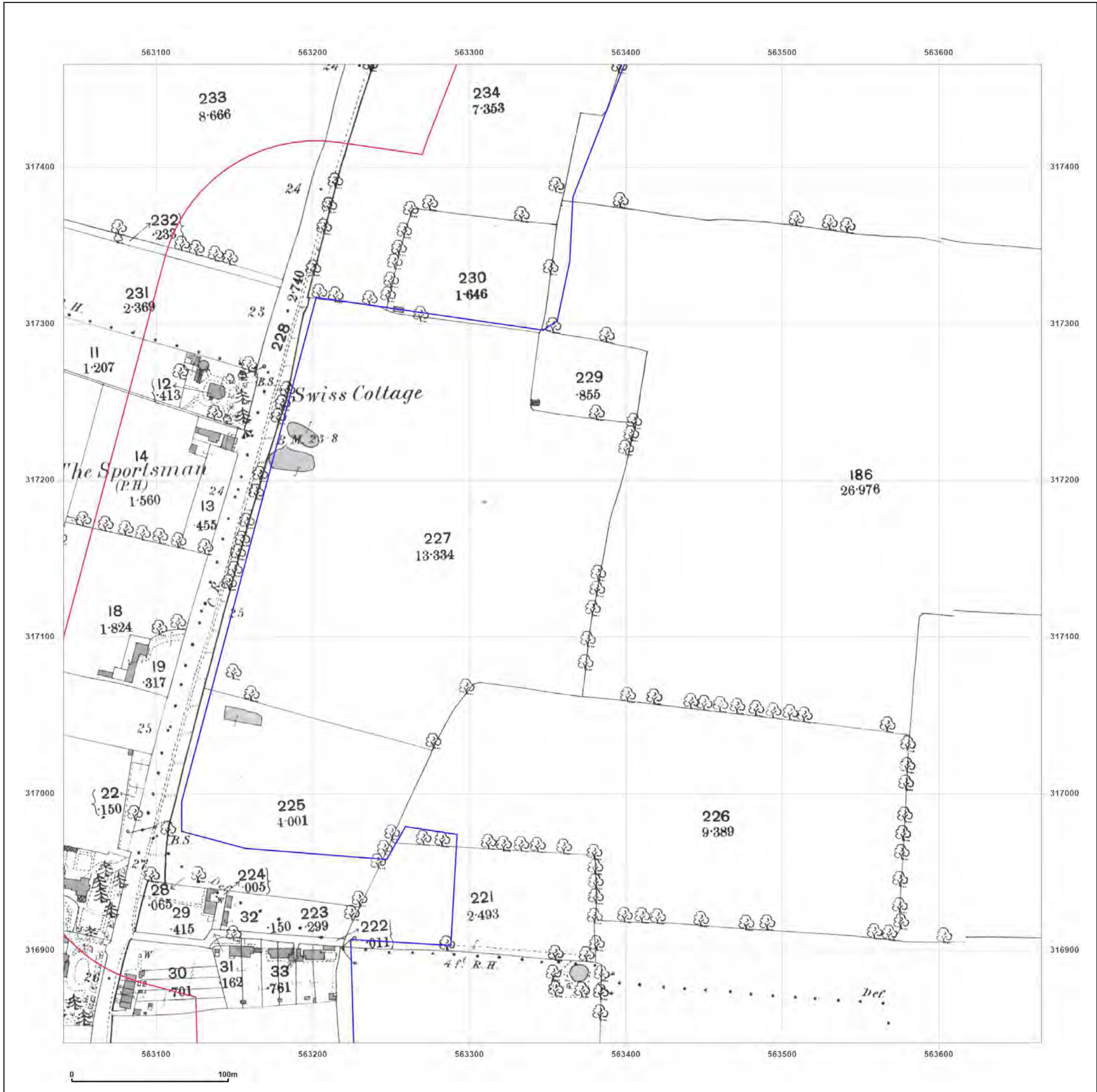


Produced by  
 Groundsure Insights  
 T: 08444 159000  
 E: [info@groundsure.com](mailto:info@groundsure.com)  
 W: [www.groundsure.com](http://www.groundsure.com)

© Crown copyright and database rights 2018 Ordnance Survey 100035207

Production date: 11 August 2022

Map legend available at:  
[www.groundsure.com/sites/default/files/groundsure\\_legend.pdf](http://www.groundsure.com/sites/default/files/groundsure_legend.pdf)



**Site Details:**

West Winch

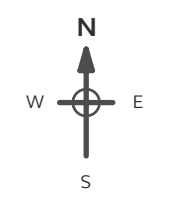

**Client Ref:** West\_Winch  
**Report Ref:** GS-8976076\_LS\_2\_5  
**Grid Ref:** 563353, 317153

**Map Name:** County Series

**Map date:** 1905

**Scale:** 1:2,500

**Printed at:** 1:2,500

Surveyed 1905  
 Revised 1905  
 Edition N/A  
 Copyright N/A  
 Levelled N/A

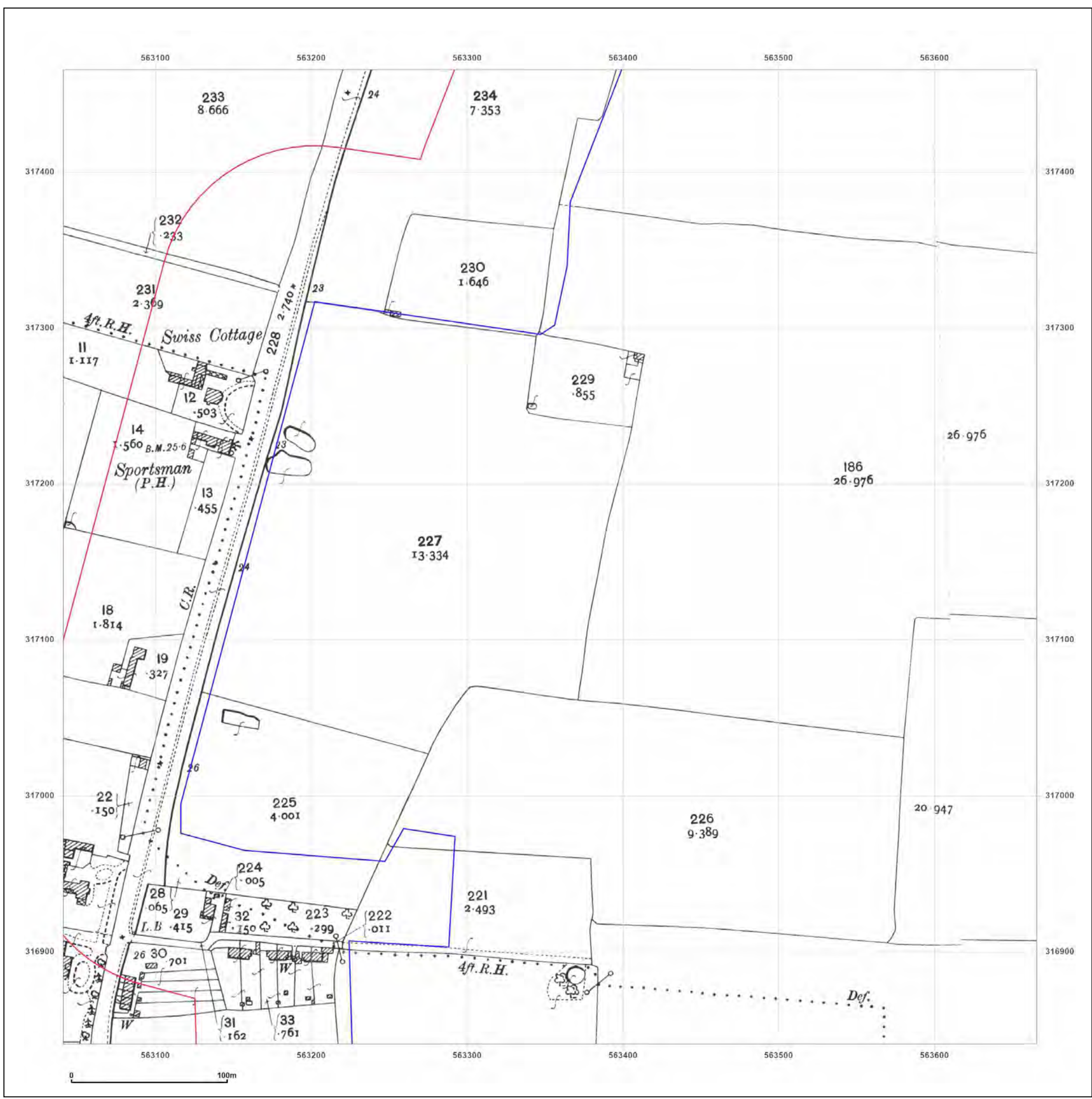


Produced by  
 Groundsure Insights  
 T: 08444 159000  
 E: [info@groundsure.com](mailto:info@groundsure.com)  
 W: [www.groundsure.com](http://www.groundsure.com)

© Crown copyright and database rights 2018 Ordnance Survey 100035207

Production date: 11 August 2022

Map legend available at:  
[www.groundsure.com/sites/default/files/groundsure\\_legend.pdf](http://www.groundsure.com/sites/default/files/groundsure_legend.pdf)



**Site Details:**

West Winch


**Client Ref:** West\_Winch  
**Report Ref:** GS-8976076\_LS\_2\_5  
**Grid Ref:** 563353, 317153

**Map Name:** County Series

**Map date:** 1928

**Scale:** 1:2,500

**Printed at:** 1:2,500

Surveyed 1928  
 Revised 1928  
 Edition N/A  
 Copyright N/A  
 Levelled N/A

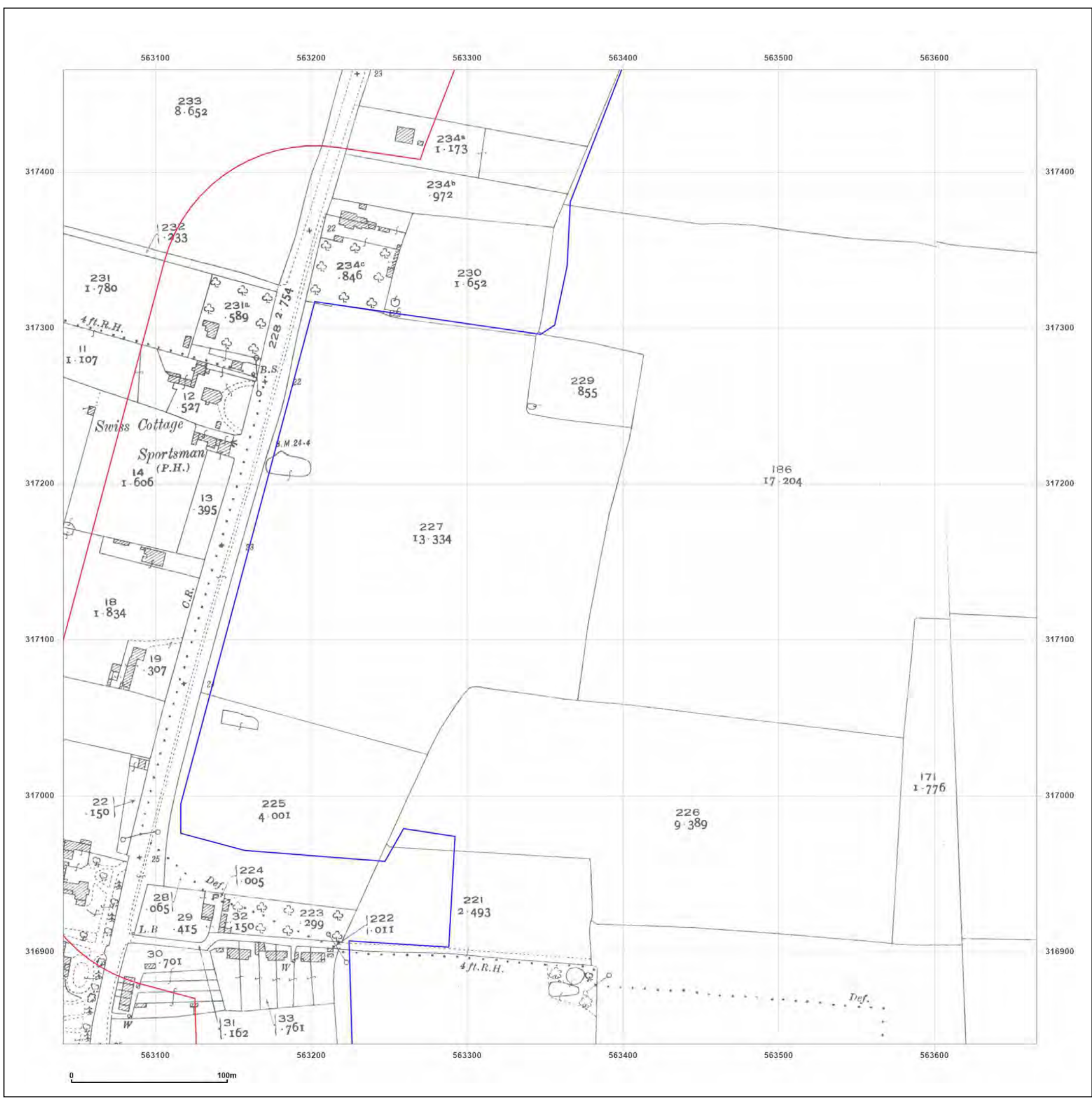


Produced by  
 Groundsure Insights  
 T: 08444 159000  
 E: [info@groundsure.com](mailto:info@groundsure.com)  
 W: [www.groundsure.com](http://www.groundsure.com)

© Crown copyright and database rights 2018 Ordnance Survey 100035207

Production date: 11 August 2022

Map legend available at:  
[www.groundsure.com/sites/default/files/groundsure\\_legend.pdf](http://www.groundsure.com/sites/default/files/groundsure_legend.pdf)



**Site Details:**

West Winch

**Client Ref:** West\_Winch  
**Report Ref:** GS-8976076\_LS\_2\_5  
**Grid Ref:** 563353, 317153

**Map Name:** National Grid

**Map date:** 1960

**Scale:** 1:2,500

**Printed at:** 1:2,500



Surveyed N/A  
 Revised N/A  
 Edition N/A  
 Copyright N/A  
 Levelled 1960



Produced by  
 Groundsure Insights  
 T: 08444 159000  
 E: [info@groundsure.com](mailto:info@groundsure.com)  
 W: [www.groundsure.com](http://www.groundsure.com)

© Crown copyright and database rights 2018 Ordnance Survey 100035207

Production date: 11 August 2022

Map legend available at:  
[www.groundsure.com/sites/default/files/groundsure\\_legend.pdf](http://www.groundsure.com/sites/default/files/groundsure_legend.pdf)



**Site Details:**

West Winch

**Client Ref:** West\_Winch  
**Report Ref:** GS-8976076\_LS\_2\_5  
**Grid Ref:** 563353, 317153

**Map Name:** National Grid

**Map date:** 1969

**Scale:** 1:2,500

**Printed at:** 1:2,500



Surveyed N/A  
 Revised N/A  
 Edition N/A  
 Copyright N/A  
 Levelled N/A



Produced by  
 Groundsure Insights  
 T: 08444 159000  
 E: [info@groundsure.com](mailto:info@groundsure.com)  
 W: [www.groundsure.com](http://www.groundsure.com)

© Crown copyright and database rights 2018 Ordnance Survey 100035207

Production date: 11 August 2022

Map legend available at:  
[www.groundsure.com/sites/default/files/groundsure\\_legend.pdf](http://www.groundsure.com/sites/default/files/groundsure_legend.pdf)



**Site Details:**

West Winch

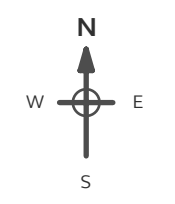
**Client Ref:** West\_Winch  
**Report Ref:** GS-8976076\_LS\_2\_5  
**Grid Ref:** 563353, 317153

**Map Name:** National Grid

**Map date:** 1989

**Scale:** 1:2,500

**Printed at:** 1:2,500



Surveyed 1960  
 Revised 1989  
 Edition N/A  
 Copyright 1989  
 Levelled 1960

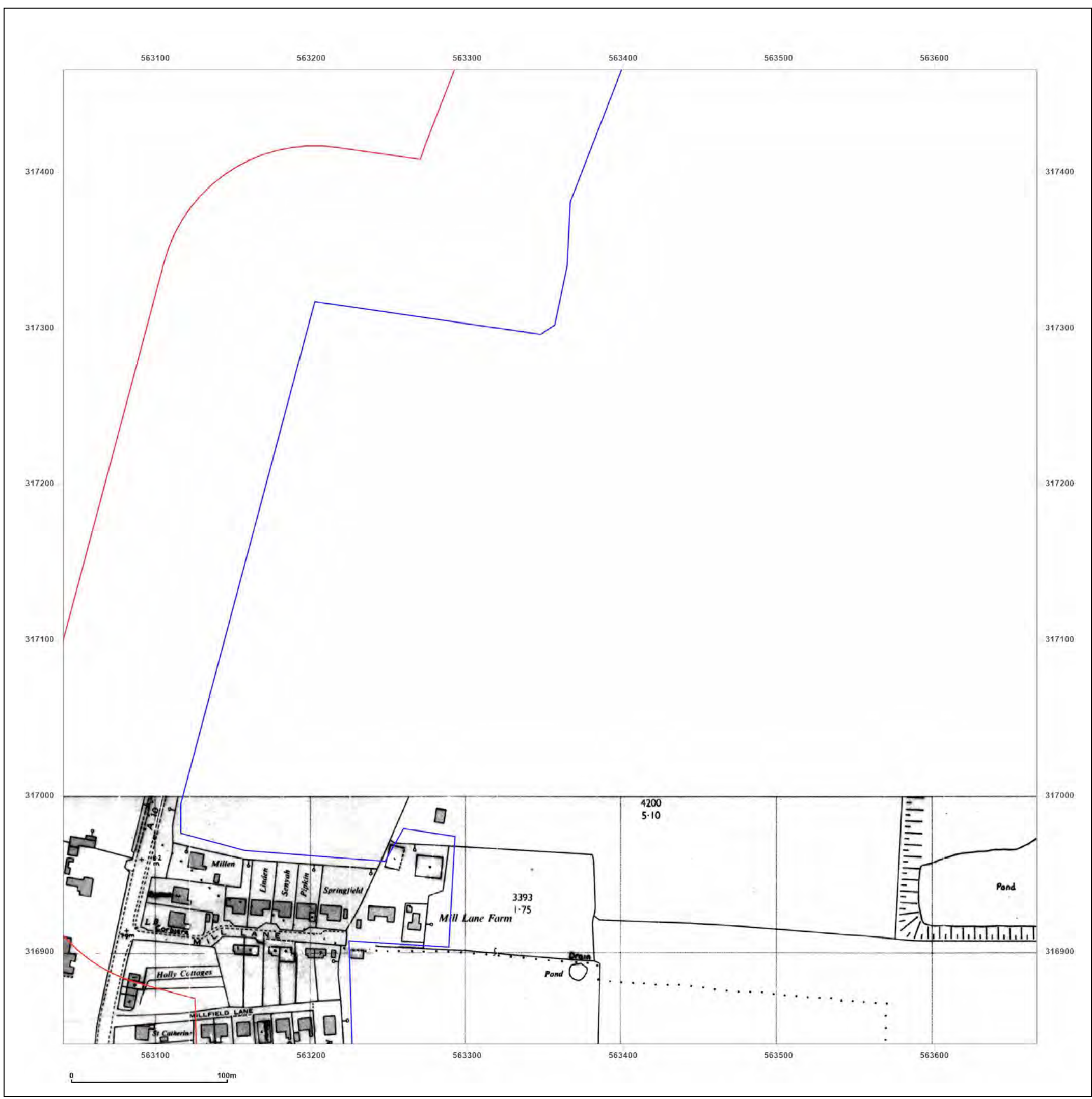


Produced by  
 Groundsure Insights  
 T: 08444 159000  
 E: [info@groundsure.com](mailto:info@groundsure.com)  
 W: [www.groundsure.com](http://www.groundsure.com)

© Crown copyright and database rights 2018 Ordnance Survey 100035207

Production date: 11 August 2022

Map legend available at:  
[www.groundsure.com/sites/default/files/groundsure\\_legend.pdf](http://www.groundsure.com/sites/default/files/groundsure_legend.pdf)



**Site Details:**

West Winch

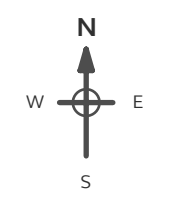
**Client Ref:** West\_Winch  
**Report Ref:** GS-8976076\_LS\_2\_5  
**Grid Ref:** 563353, 317153

**Map Name:** National Grid

**Map date:** 1994

**Scale:** 1:2,500

**Printed at:** 1:2,500



Surveyed N/A  
 Revised N/A  
 Edition N/A  
 Copyright 1994  
 Levelled N/A

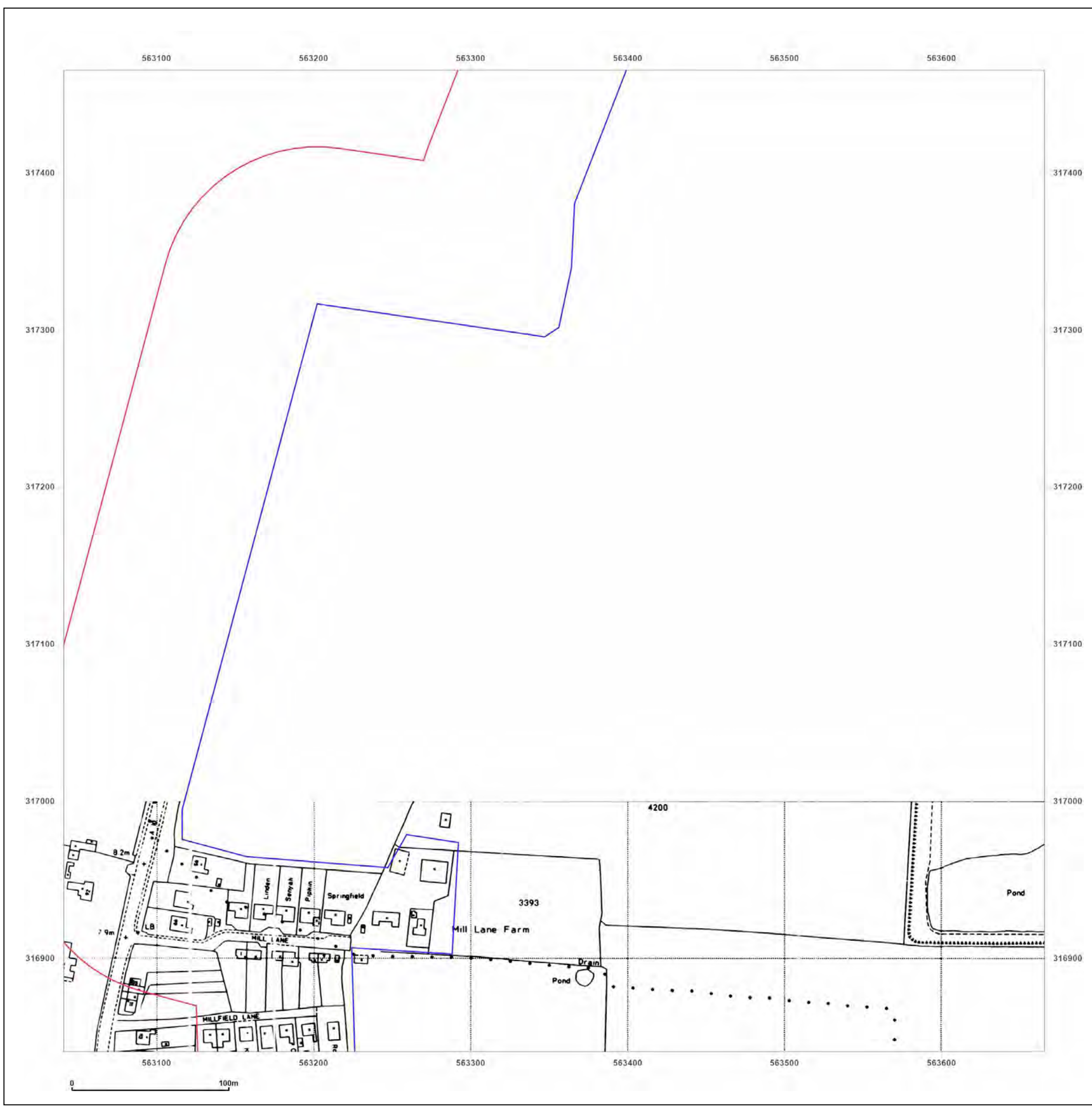


Produced by  
 Groundsure Insights  
 T: 08444 159000  
 E: [info@groundsure.com](mailto:info@groundsure.com)  
 W: [www.groundsure.com](http://www.groundsure.com)

© Crown copyright and database rights 2018 Ordnance Survey 100035207

Production date: 11 August 2022

Map legend available at:  
[www.groundsure.com/sites/default/files/groundsure\\_legend.pdf](http://www.groundsure.com/sites/default/files/groundsure_legend.pdf)





**Site Details:**

West Winch

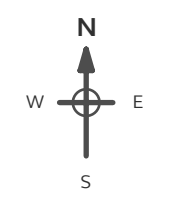
**Client Ref:** West\_Winch  
**Report Ref:** GS-8976076\_LS\_2\_6  
**Grid Ref:** 563353, 317778

**Map Name:** County Series

**Map date:** 1885-1887

**Scale:** 1:2,500

**Printed at:** 1:2,500



<p>Surveyed 1887          Revised 1887          Edition N/A          Copyright N/A          Levelled N/A</p>	<p>Surveyed 1885          Revised 1885          Edition N/A          Copyright N/A          Levelled N/A</p>
<p>Surveyed 1885          Revised 1885          Edition N/A          Copyright N/A          Levelled N/A</p>	<p>Surveyed 1885          Revised 1885          Edition N/A          Copyright N/A          Levelled N/A</p>

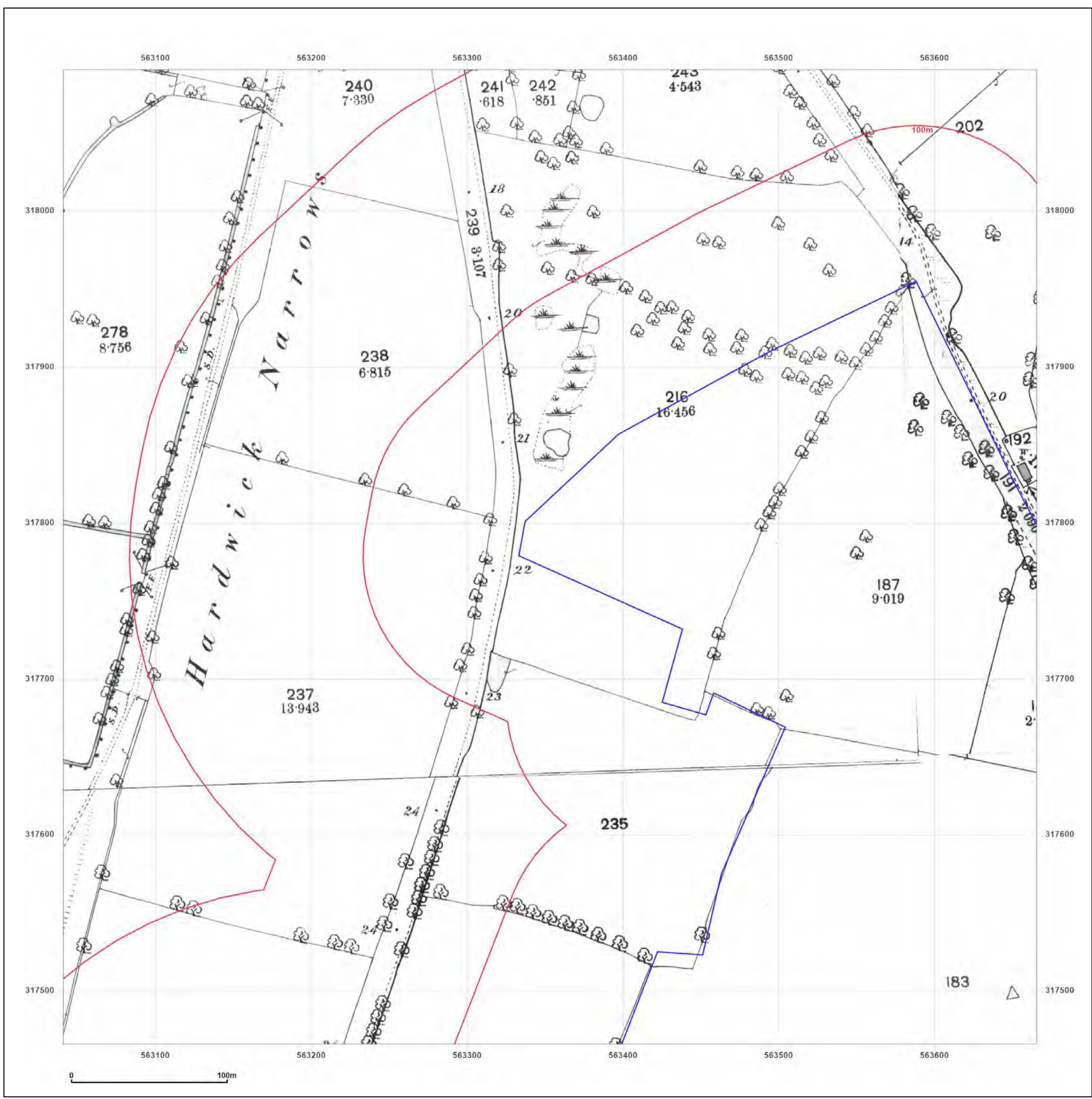


Produced by  
 Groundsure Insights  
 T: 08444 159000  
 E: [info@groundsure.com](mailto:info@groundsure.com)  
 W: [www.groundsure.com](http://www.groundsure.com)

© Crown copyright and database rights 2018 Ordnance Survey 100035207

Production date: 11 August 2022

Map legend available at:  
[www.groundsure.com/sites/default/files/groundsure\\_legend.pdf](http://www.groundsure.com/sites/default/files/groundsure_legend.pdf)



**Site Details:**

West Winch

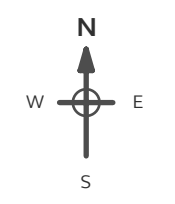
**Client Ref:** West\_Winch  
**Report Ref:** GS-8976076\_LS\_2\_6  
**Grid Ref:** 563353, 317778

**Map Name:** County Series

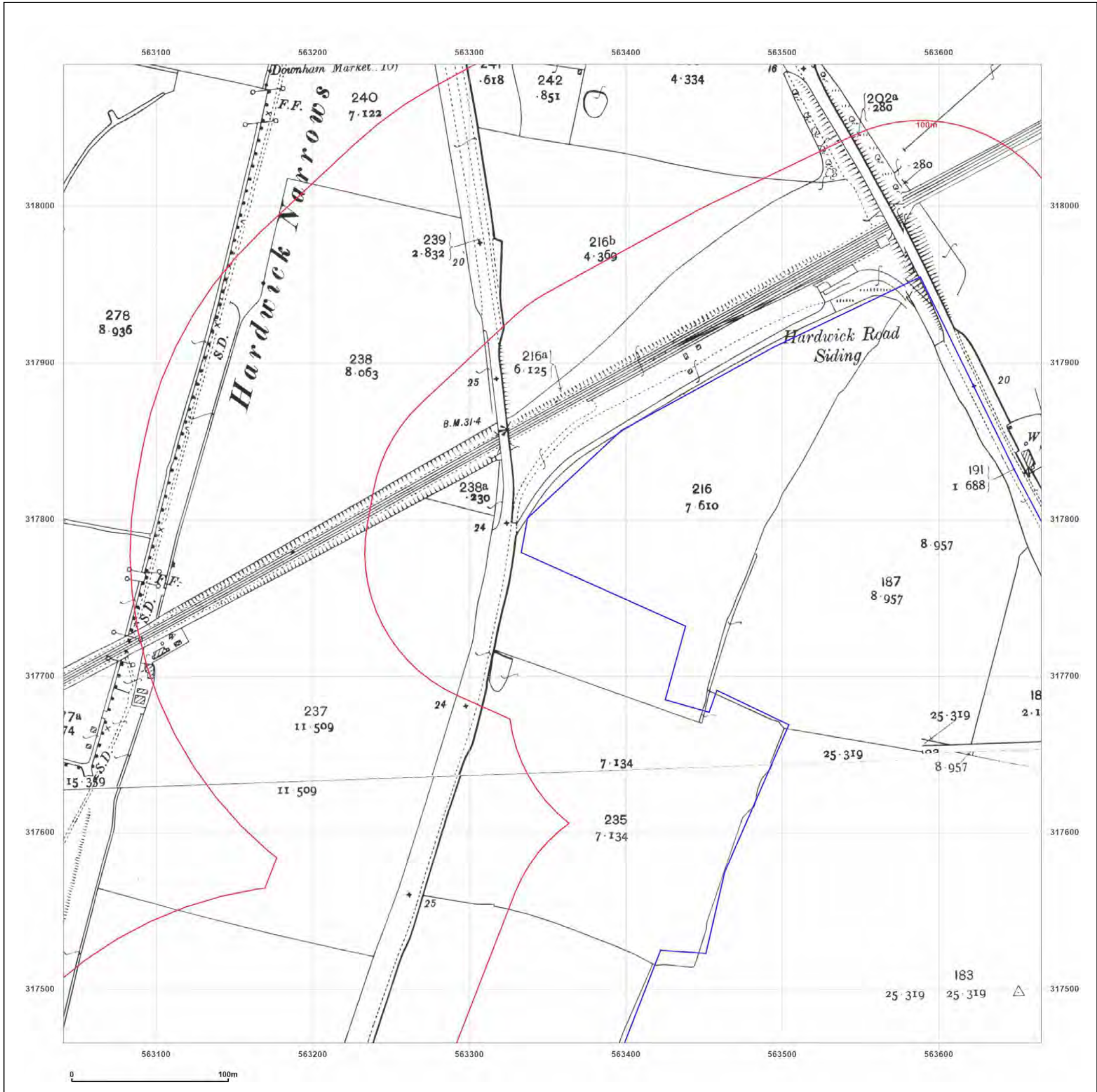
**Map date:** 1905

**Scale:** 1:2,500

**Printed at:** 1:2,500



<p>Surveyed 1905          Revised 1905          Edition N/A          Copyright N/A          Levelled N/A</p>	<p>Surveyed 1905          Revised 1905          Edition N/A          Copyright N/A          Levelled N/A</p>
<p>Surveyed 1905          Revised 1905          Edition N/A          Copyright N/A          Levelled N/A</p>	<p>Surveyed 1905          Revised 1905          Edition N/A          Copyright N/A          Levelled N/A</p>

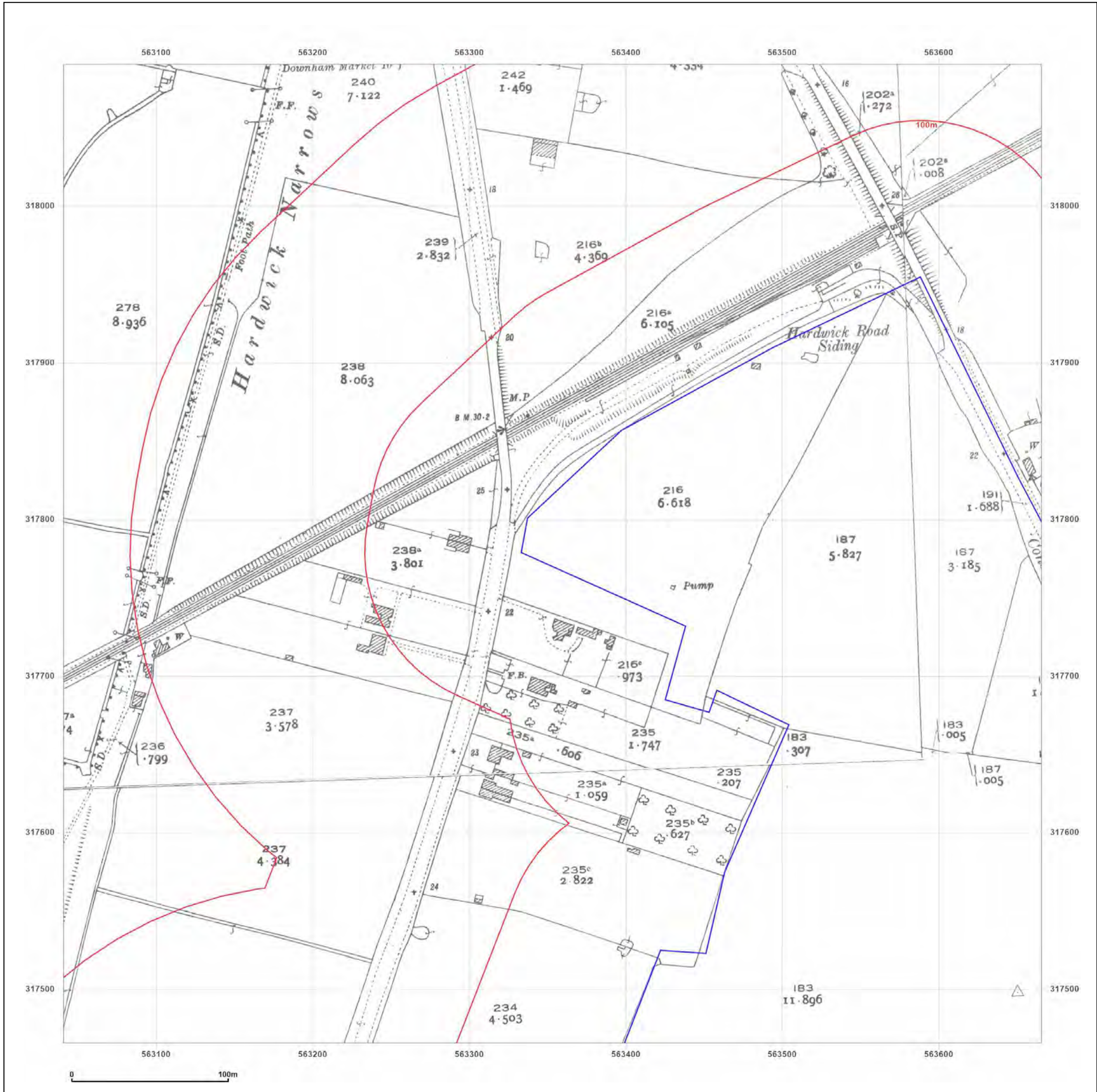


Produced by  
 Groundsure Insights  
 T: 08444 159000  
 E: [info@groundsure.com](mailto:info@groundsure.com)  
 W: [www.groundsure.com](http://www.groundsure.com)

© Crown copyright and database rights 2018 Ordnance Survey 100035207

Production date: 11 August 2022

Map legend available at:  
[www.groundsure.com/sites/default/files/groundsure\\_legend.pdf](http://www.groundsure.com/sites/default/files/groundsure_legend.pdf)



**Site Details:**

West Winch

**Client Ref:** West\_Winch  
**Report Ref:** GS-8976076\_LS\_2\_6  
**Grid Ref:** 563353, 317778

**Map Name:** County Series

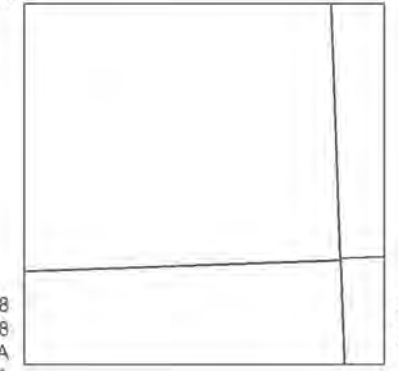
**Map date:** 1928-1929

**Scale:** 1:2,500

**Printed at:** 1:2,500



Surveyed 1929  
 Revised 1929  
 Edition N/A  
 Copyright N/A  
 Levelled N/A



Surveyed 1928  
 Revised 1928  
 Edition N/A  
 Copyright N/A  
 Levelled N/A



Produced by  
 Groundsure Insights  
 T: 08444 159000  
 E: [info@groundsure.com](mailto:info@groundsure.com)  
 W: [www.groundsure.com](http://www.groundsure.com)

© Crown copyright and database rights 2018 Ordnance Survey 100035207

Production date: 11 August 2022

Map legend available at:  
[www.groundsure.com/sites/default/files/groundsure\\_legend.pdf](http://www.groundsure.com/sites/default/files/groundsure_legend.pdf)

**Site Details:**

West Winch

**Client Ref:** West\_Winch  
**Report Ref:** GS-8976076\_LS\_2\_6  
**Grid Ref:** 563353, 317778

**Map Name:** National Grid

**Map date:** 1968-1969

**Scale:** 1:2,500

**Printed at:** 1:2,500



Surveyed 1966  
 Revised 1967  
 Edition N/A  
 Copyright 1968  
 Levelled 1963

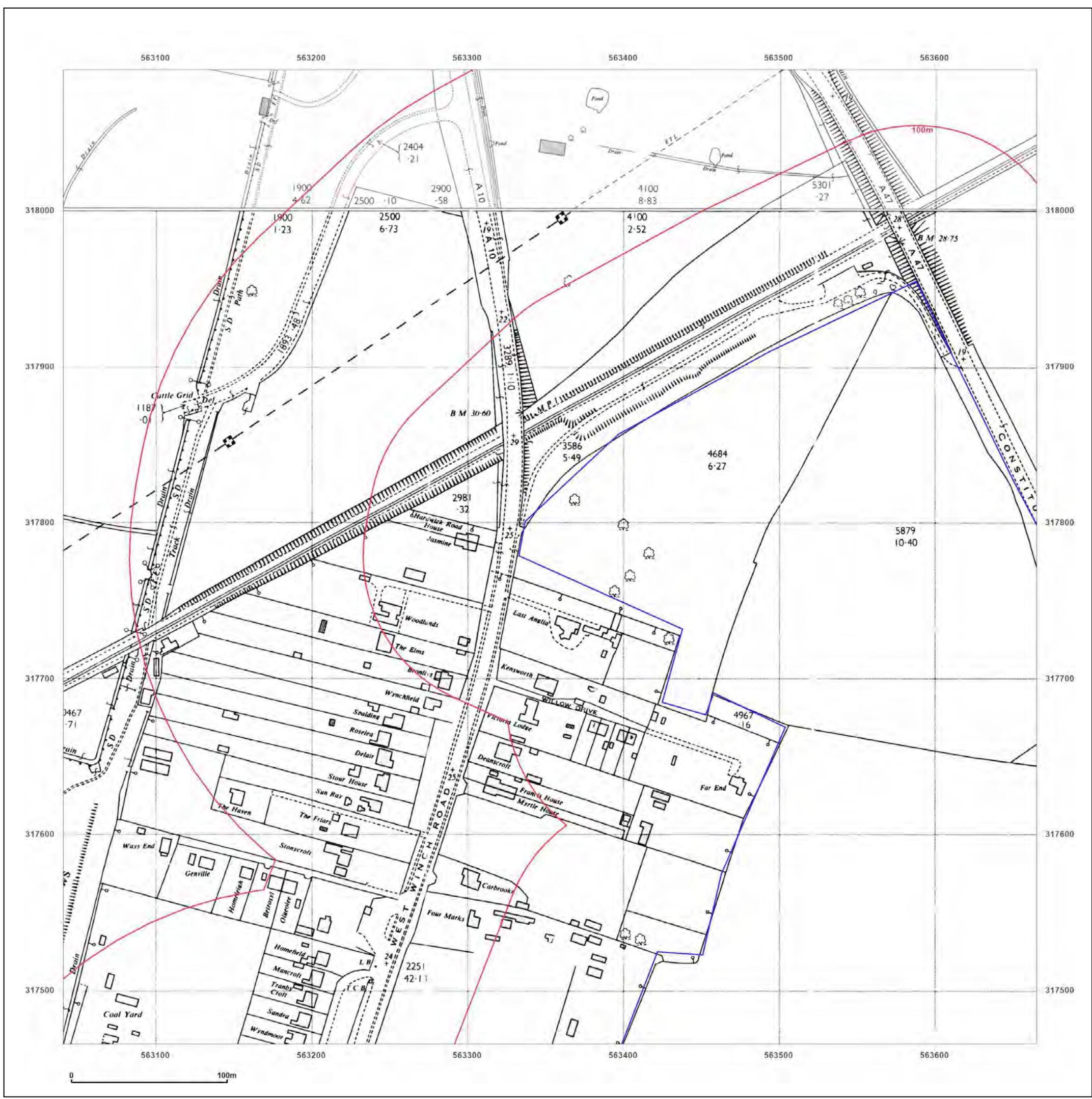


Produced by  
 Groundsure Insights  
 T: 08444 159000  
 E: [info@groundsure.com](mailto:info@groundsure.com)  
 W: [www.groundsure.com](http://www.groundsure.com)

© Crown copyright and database rights 2018 Ordnance Survey 100035207

Production date: 11 August 2022

Map legend available at:  
[www.groundsure.com/sites/default/files/groundsure\\_legend.pdf](http://www.groundsure.com/sites/default/files/groundsure_legend.pdf)



**Site Details:**

West Winch

**Client Ref:** West\_Winch  
**Report Ref:** GS-8976076\_LS\_3\_1  
**Grid Ref:** 563978, 314653

**Map Name:** County Series


**Map date:** 1885

**Scale:** 1:2,500

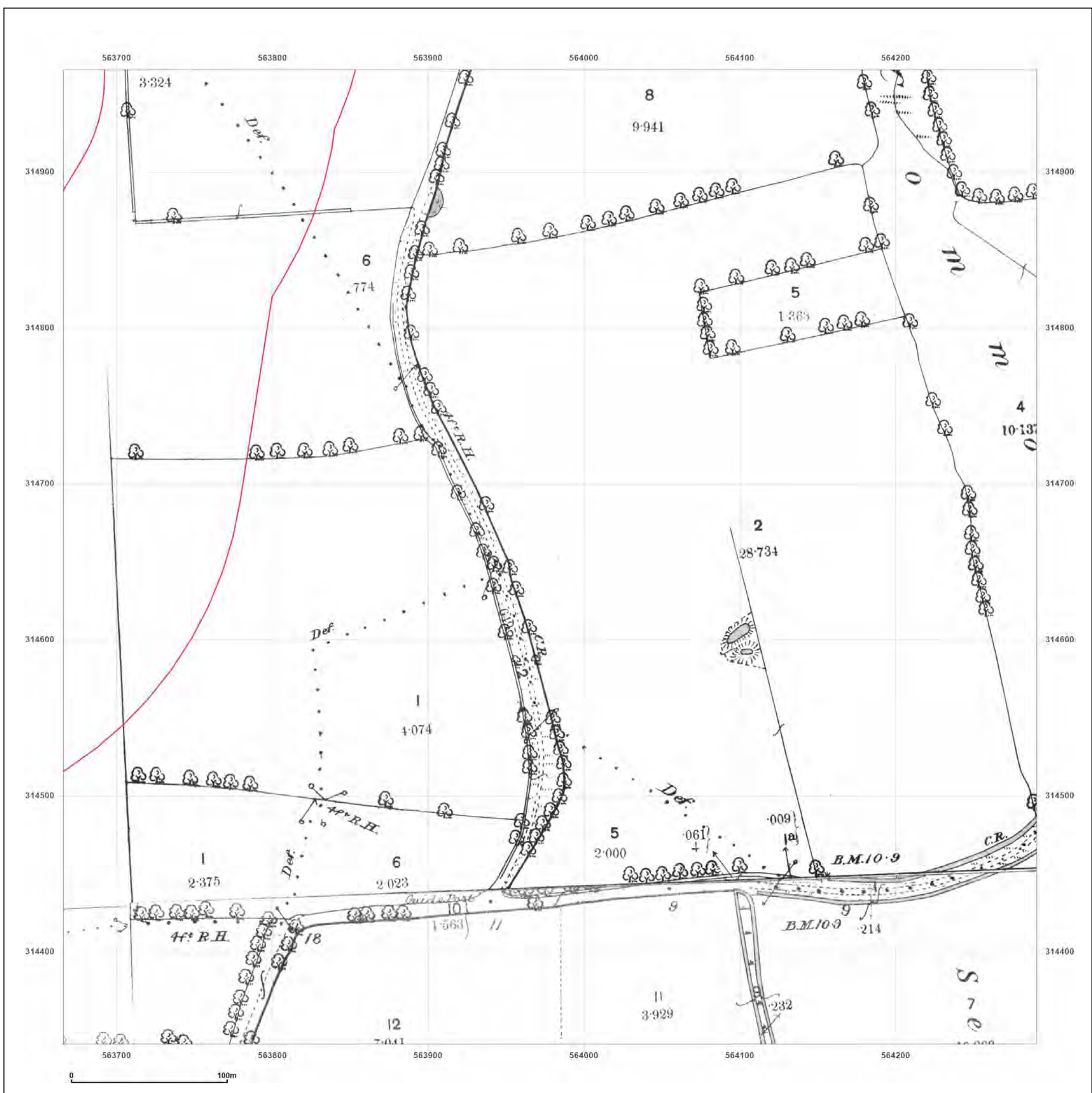
**Printed at:** 1:2,500



Surveyed 1885  
 Revised 1885  
 Edition N/A  
 Copyright N/A  
 Levelled N/A



Surveyed 1885  
 Revised 1885  
 Edition N/A  
 Copyright N/A  
 Levelled N/A



Produced by  
 Groundsure Insights  
 T: 08444 159000  
 E: [info@groundsure.com](mailto:info@groundsure.com)  
 W: [www.groundsure.com](http://www.groundsure.com)

© Crown copyright and database rights 2018 Ordnance Survey 100035207

Production date: 11 August 2022

Map legend available at:  
[www.groundsure.com/sites/default/files/groundsure\\_legend.pdf](http://www.groundsure.com/sites/default/files/groundsure_legend.pdf)

**Site Details:**

West Winch

**Client Ref:** West\_Winch  
**Report Ref:** GS-8976076\_LS\_3\_1  
**Grid Ref:** 563978, 314653

**Map Name:** County Series


**Map date:** 1905

**Scale:** 1:2,500

**Printed at:** 1:2,500



Surveyed 1905  
 Revised 1905  
 Edition N/A  
 Copyright N/A  
 Levelled N/A



Surveyed 1905  
 Revised 1905  
 Edition N/A  
 Copyright N/A  
 Levelled N/A

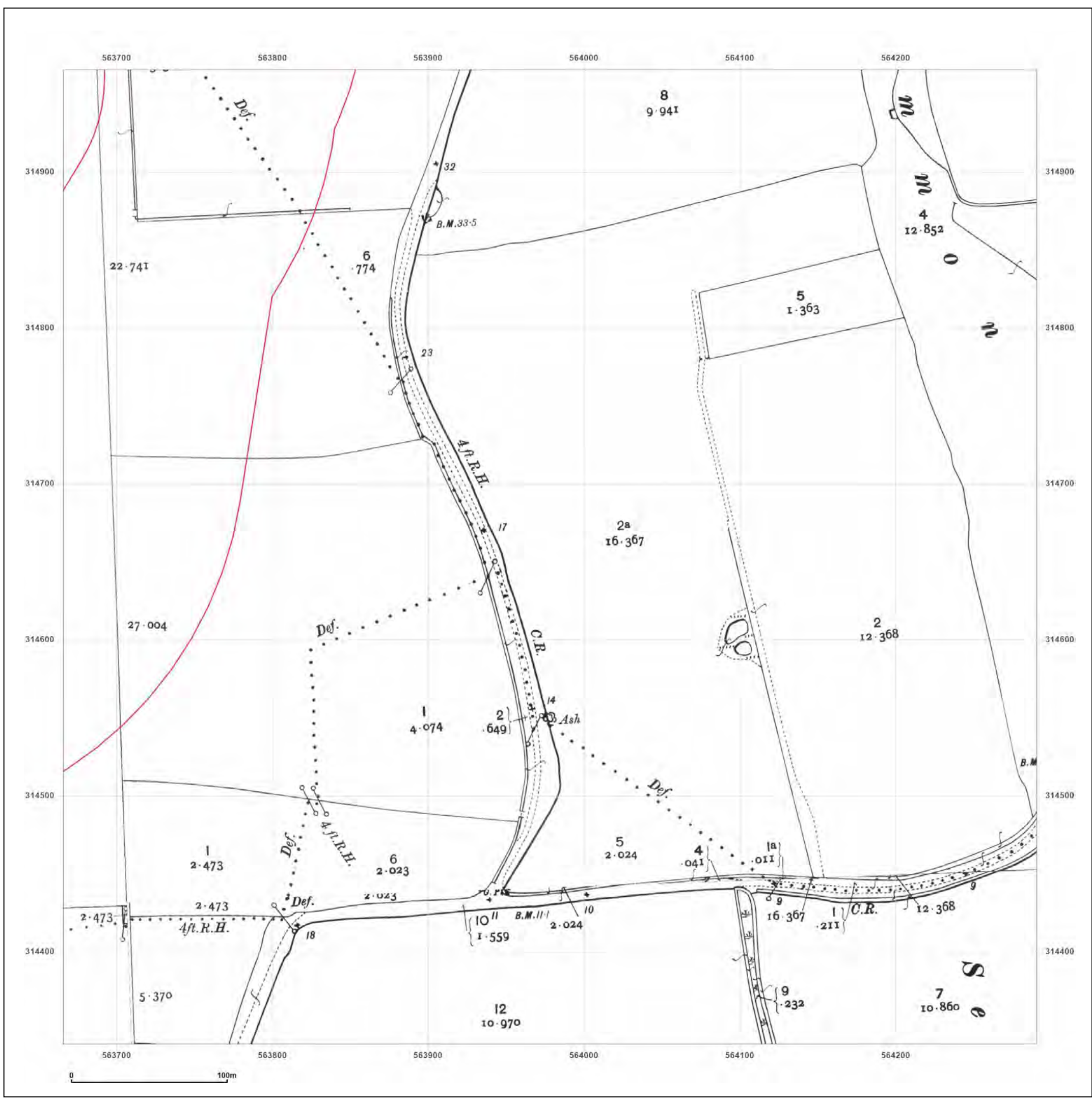


Produced by  
 Groundsure Insights  
 T: 08444 159000  
 E: [info@groundsure.com](mailto:info@groundsure.com)  
 W: [www.groundsure.com](http://www.groundsure.com)

© Crown copyright and database rights 2018 Ordnance Survey 100035207

Production date: 11 August 2022

Map legend available at:  
[www.groundsure.com/sites/default/files/groundsure\\_legend.pdf](http://www.groundsure.com/sites/default/files/groundsure_legend.pdf)



**Site Details:**

West Winch

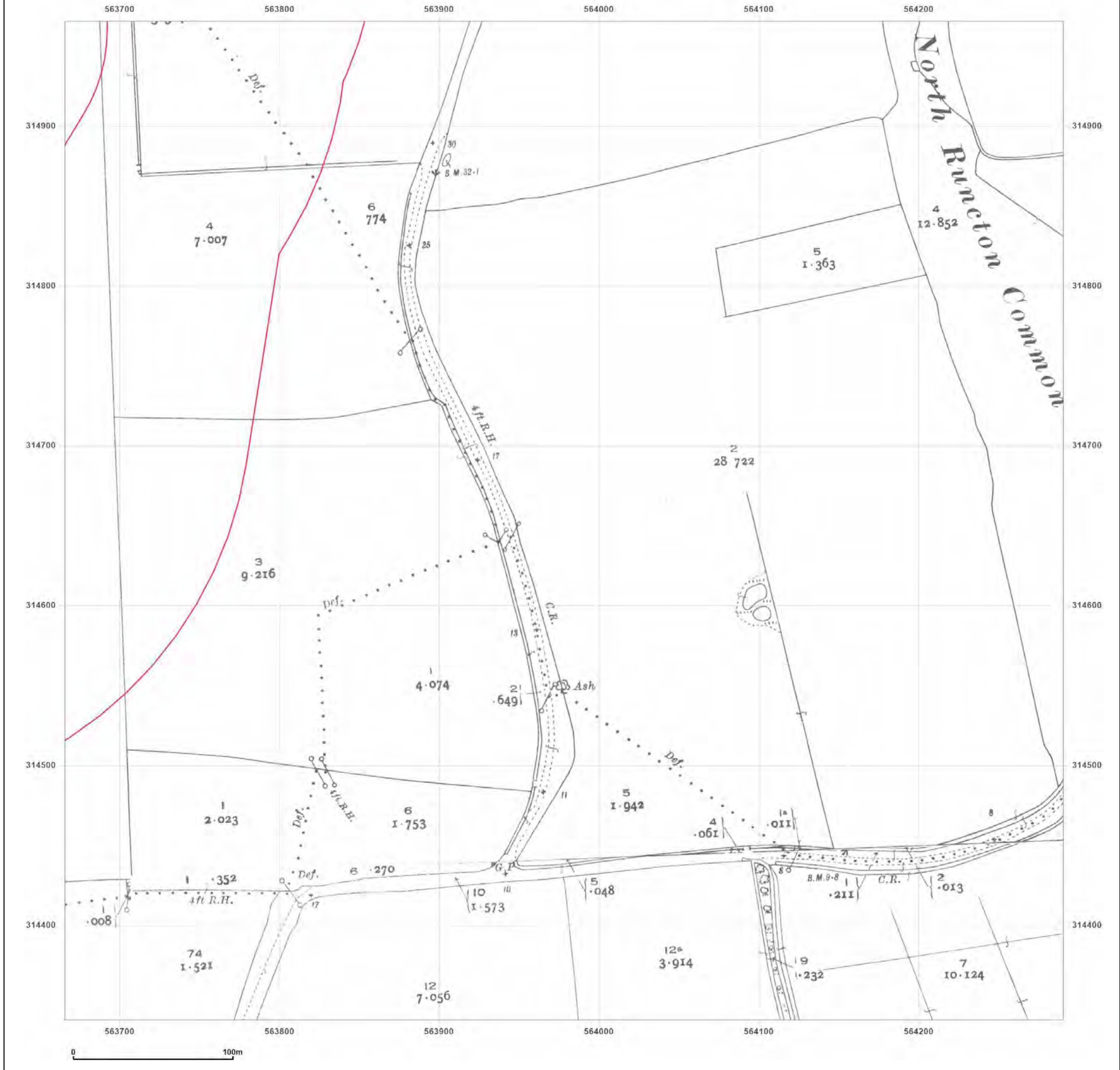
**Client Ref:** West\_Winch  
**Report Ref:** GS-8976076\_LS\_3\_1  
**Grid Ref:** 563978, 314653

**Map Name:** County Series

**Map date:** 1928

**Scale:** 1:2,500

**Printed at:** 1:2,500



Surveyed 1928  
Revised 1928  
Edition N/A  
Copyright N/A  
Levelled N/A

Surveyed 1928  
Revised 1928  
Edition N/A  
Copyright N/A  
Levelled N/A



Produced by  
Groundsure Insights  
T: 08444 159000  
E: [info@groundsure.com](mailto:info@groundsure.com)  
W: [www.groundsure.com](http://www.groundsure.com)

© Crown copyright and database rights 2018 Ordnance Survey 100035207

Production date: 11 August 2022

Map legend available at:  
[www.groundsure.com/sites/default/files/groundsure\\_legend.pdf](http://www.groundsure.com/sites/default/files/groundsure_legend.pdf)

**Site Details:**

West Winch

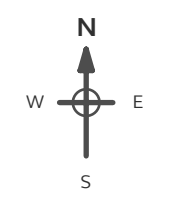
**Client Ref:** West\_Winch  
**Report Ref:** GS-8976076\_LS\_3\_1  
**Grid Ref:** 563978, 314653

**Map Name:** National Grid


**Map date:** 1974

**Scale:** 1:2,500

**Printed at:** 1:2,500



Surveyed N/A  
 Revised N/A  
 Edition N/A  
 Copyright N/A  
 Levelled N/A



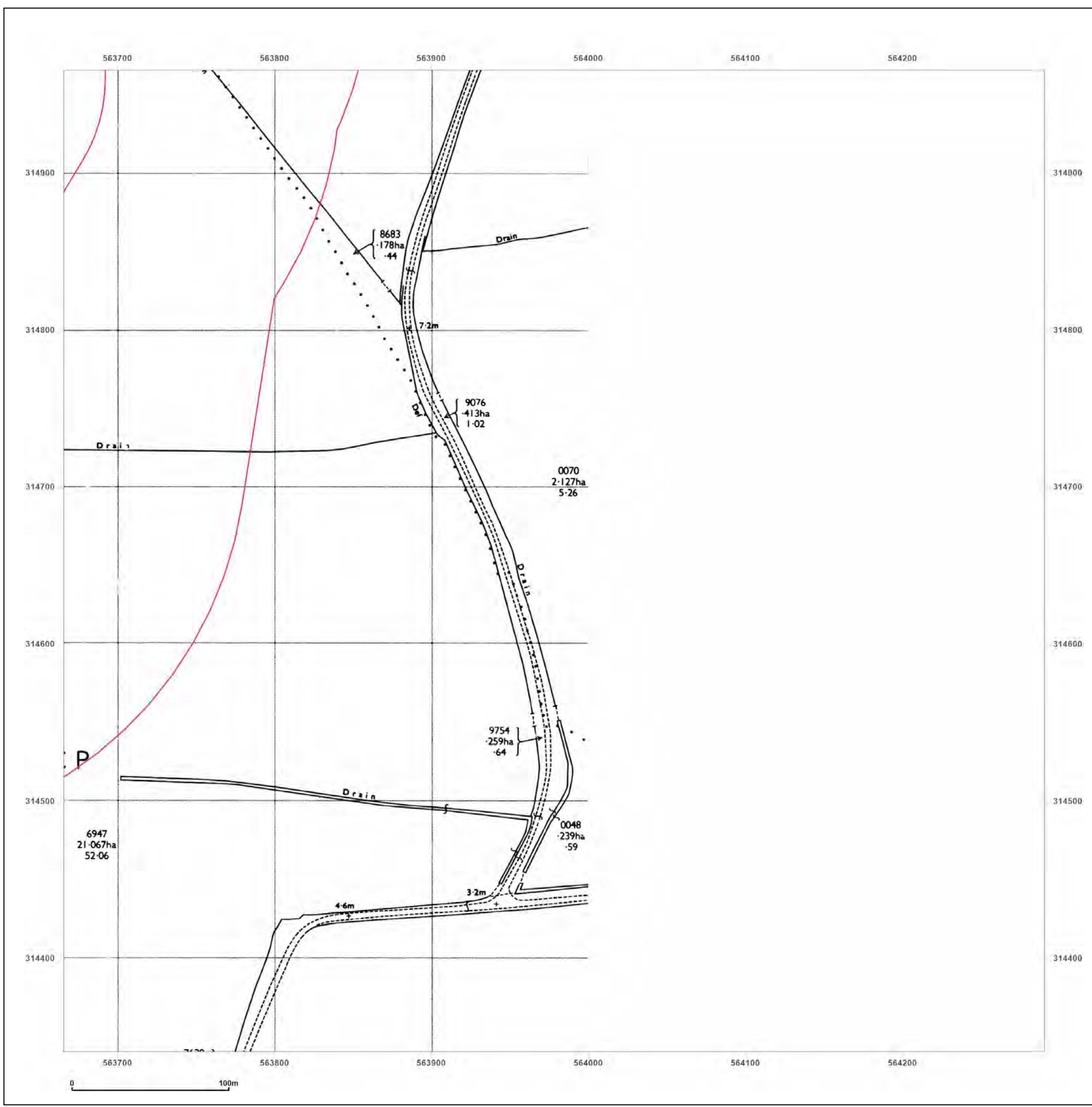


Produced by  
 Groundsure Insights  
 T: 08444 159000  
 E: [info@groundsure.com](mailto:info@groundsure.com)  
 W: [www.groundsure.com](http://www.groundsure.com)

© Crown copyright and database rights 2018 Ordnance Survey 100035207

Production date: 11 August 2022

Map legend available at:  
[www.groundsure.com/sites/default/files/groundsure\\_legend.pdf](http://www.groundsure.com/sites/default/files/groundsure_legend.pdf)





**Site Details:**

West Winch

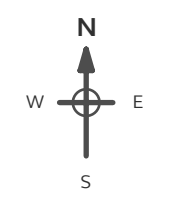
**Client Ref:** West\_Winch  
**Report Ref:** GS-8976076\_LS\_3\_1  
**Grid Ref:** 563978, 314653

**Map Name:** National Grid

**Map date:** 1974-1976

**Scale:** 1:2,500

**Printed at:** 1:2,500



Surveyed 1972 Revised 1972 Edition N/A Copyright 1974 Levelled 1964	Surveyed N/A Revised N/A Edition N/A Copyright N/A Levelled N/A
---	---

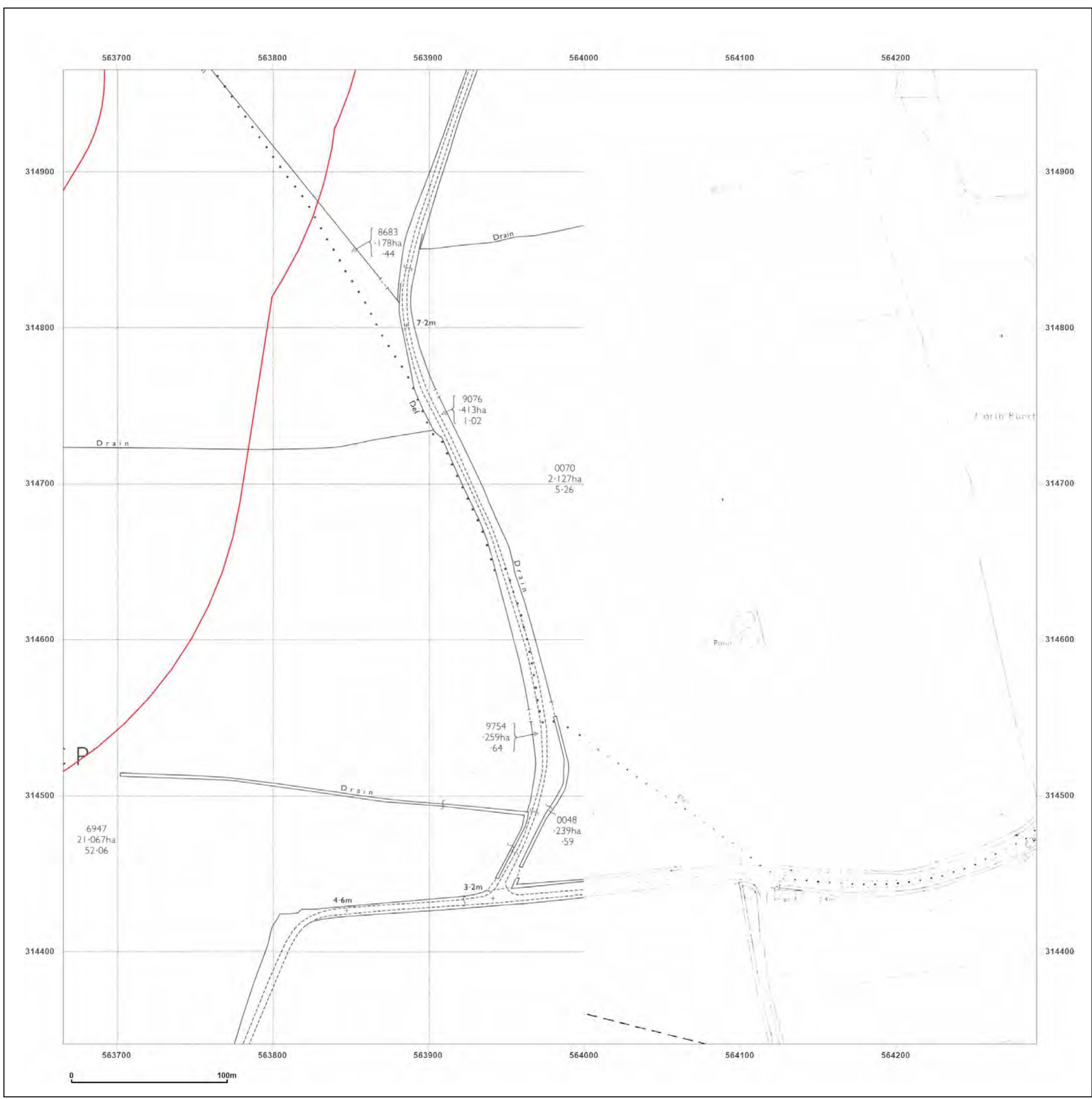


Produced by  
 Groundsure Insights  
 T: 08444 159000  
 E: [info@groundsure.com](mailto:info@groundsure.com)  
 W: [www.groundsure.com](http://www.groundsure.com)

© Crown copyright and database rights 2018 Ordnance Survey 100035207

Production date: 11 August 2022

Map legend available at:  
[www.groundsure.com/sites/default/files/groundsure\\_legend.pdf](http://www.groundsure.com/sites/default/files/groundsure_legend.pdf)



**Site Details:**

West Winch

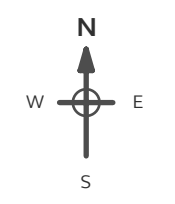
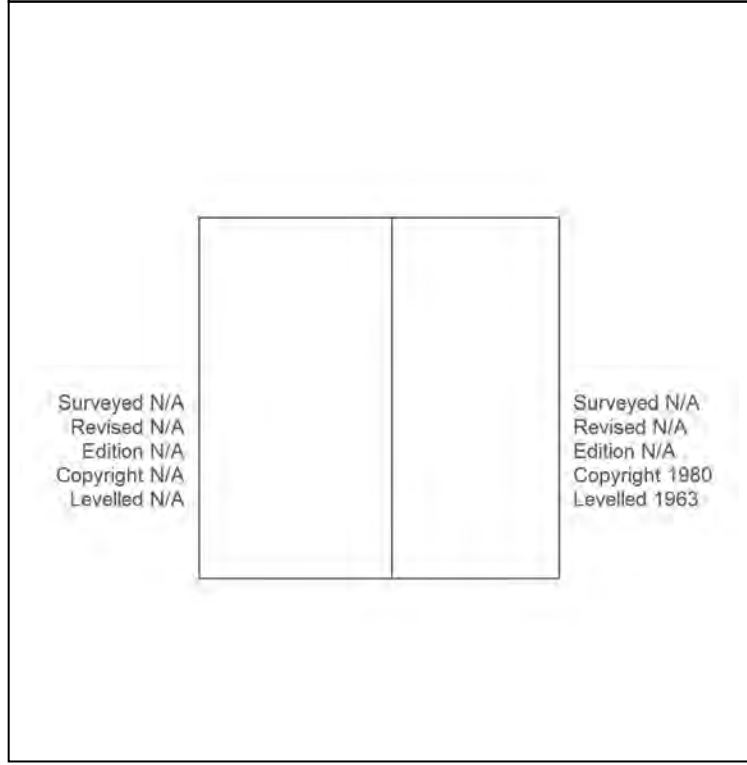
**Client Ref:** West\_Winch  
**Report Ref:** GS-8976076\_LS\_3\_1  
**Grid Ref:** 563978, 314653

**Map Name:** National Grid

**Map date:** 1976-1980

**Scale:** 1:2,500

**Printed at:** 1:2,500

Surveyed N/A  
 Revised N/A  
 Edition N/A  
 Copyright N/A  
 Levelled N/A

Surveyed N/A  
 Revised N/A  
 Edition N/A  
 Copyright 1980  
 Levelled 1963



Produced by  
 Groundsure Insights  
 T: 08444 159000  
 E: [info@groundsure.com](mailto:info@groundsure.com)  
 W: [www.groundsure.com](http://www.groundsure.com)

© Crown copyright and database rights 2018 Ordnance Survey 100035207

Production date: 11 August 2022

Map legend available at:  
[www.groundsure.com/sites/default/files/groundsure\\_legend.pdf](http://www.groundsure.com/sites/default/files/groundsure_legend.pdf)

**Site Details:**

West Winch

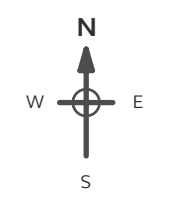
**Client Ref:** West\_Winch  
**Report Ref:** GS-8976076\_LS\_3\_1  
**Grid Ref:** 563978, 314653

**Map Name:** National Grid


**Map date:** 1980

**Scale:** 1:2,500

**Printed at:** 1:2,500



Surveyed N/A  
 Revised N/A  
 Edition N/A  
 Copyright N/A  
 Levelled N/A



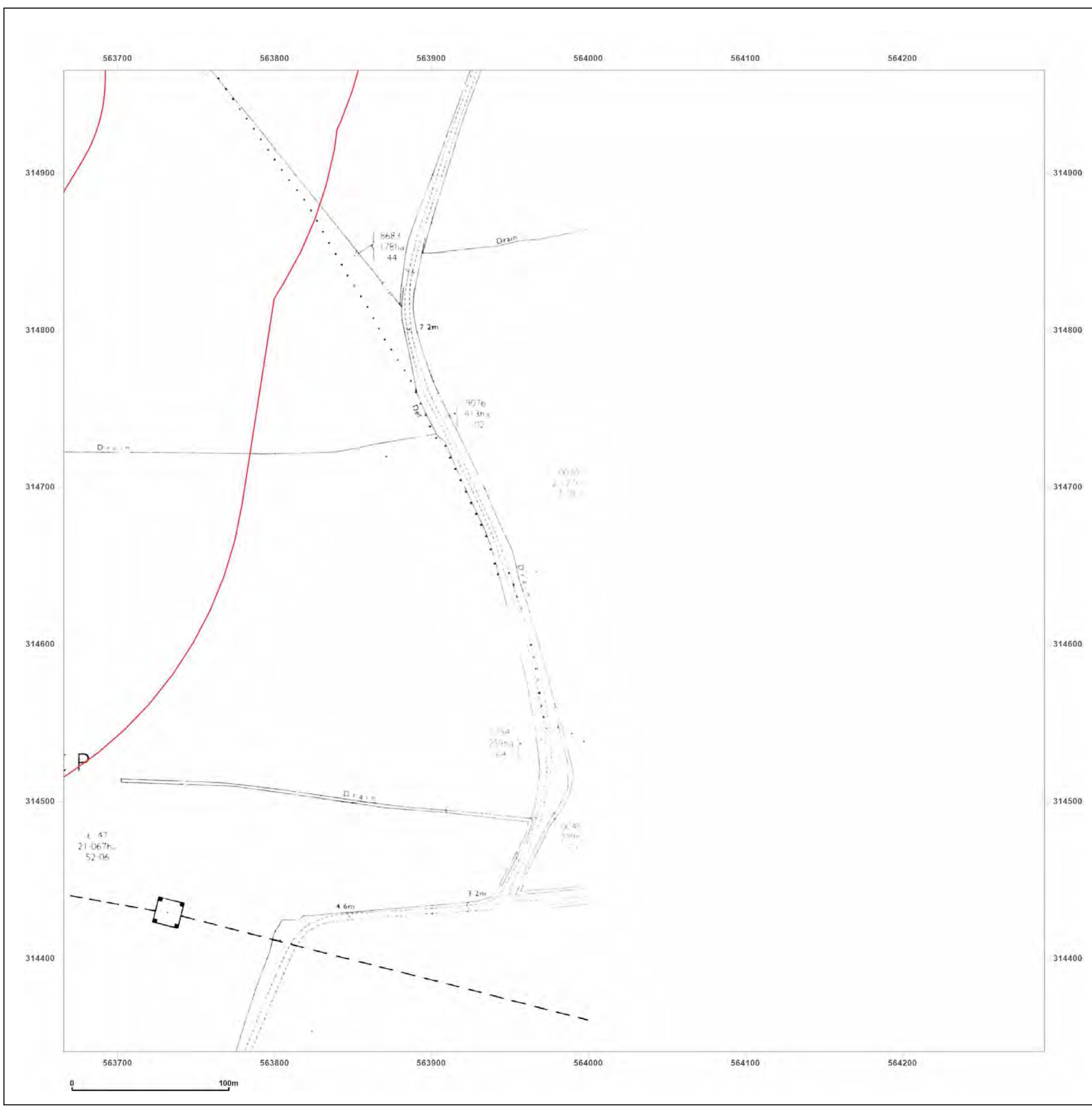


Produced by  
 Groundsure Insights  
 T: 08444 159000  
 E: [info@groundsure.com](mailto:info@groundsure.com)  
 W: [www.groundsure.com](http://www.groundsure.com)

© Crown copyright and database rights 2018 Ordnance Survey 100035207

Production date: 11 August 2022

Map legend available at:  
[www.groundsure.com/sites/default/files/groundsure\\_legend.pdf](http://www.groundsure.com/sites/default/files/groundsure_legend.pdf)



**Site Details:**

West Winch

**Client Ref:** West\_Winch  
**Report Ref:** GS-8976076\_LS\_3\_1  
**Grid Ref:** 563978, 314653


**Map Name:** National Grid

**Map date:** 1990

**Scale:** 1:2,500

**Printed at:** 1:2,500





Surveyed 1963  
 Revised 1990  
 Edition N/A  
 Copyright 1990  
 Levelled 1963

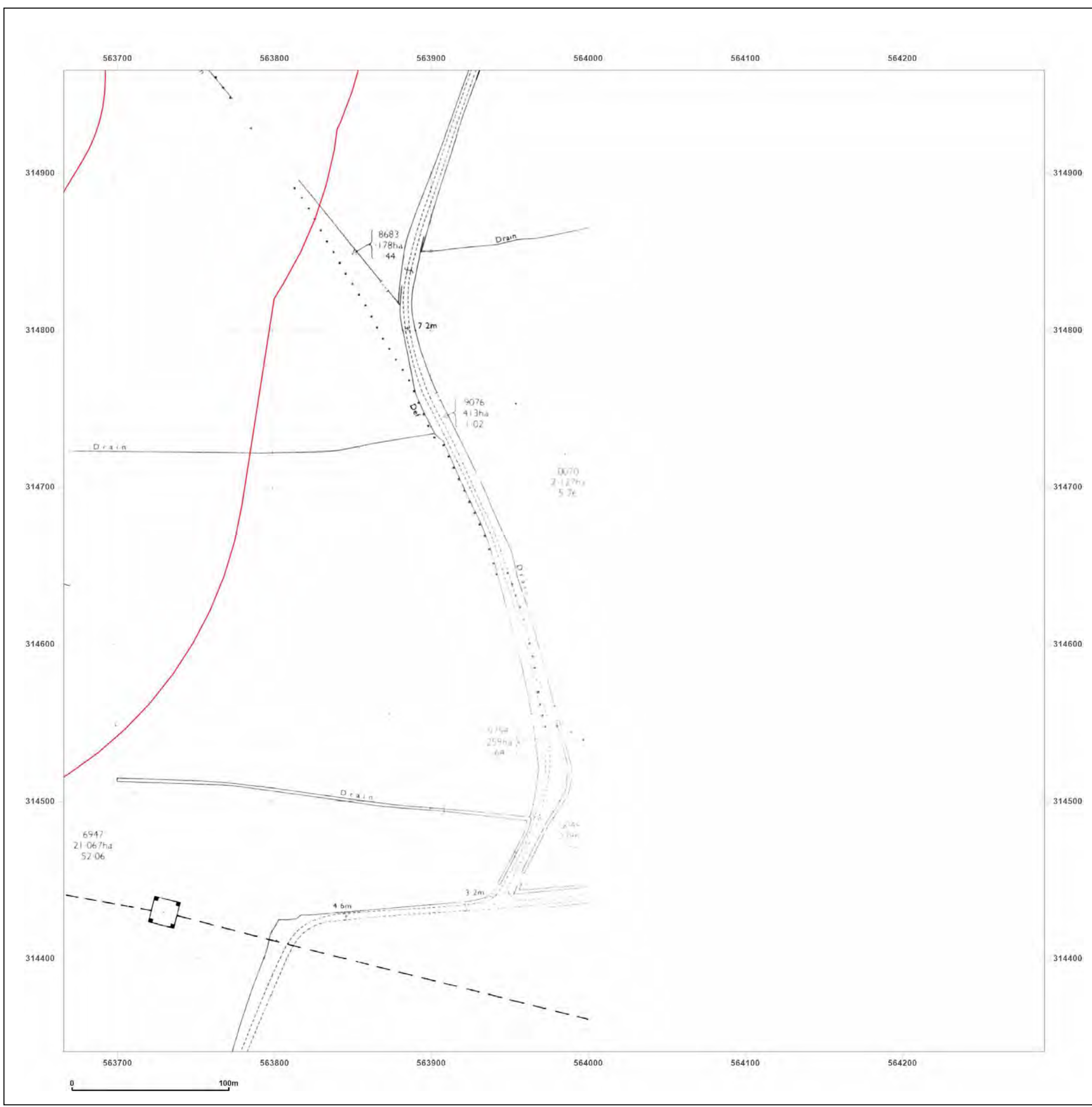


Produced by  
 Groundsure Insights  
 T: 08444 159000  
 E: [info@groundsure.com](mailto:info@groundsure.com)  
 W: [www.groundsure.com](http://www.groundsure.com)

© Crown copyright and database rights 2018 Ordnance Survey 100035207

Production date: 11 August 2022

Map legend available at:  
[www.groundsure.com/sites/default/files/groundsure\\_legend.pdf](http://www.groundsure.com/sites/default/files/groundsure_legend.pdf)



**Site Details:**

West Winch

**Client Ref:** West\_Winch  
**Report Ref:** GS-8976076\_LS\_3\_1  
**Grid Ref:** 563978, 314653

**Map Name:** National Grid


**Map date:** 1990

**Scale:** 1:2,500

**Printed at:** 1:2,500



Surveyed N/A  
 Revised N/A  
 Edition N/A  
 Copyright 1990  
 Levelled 1963



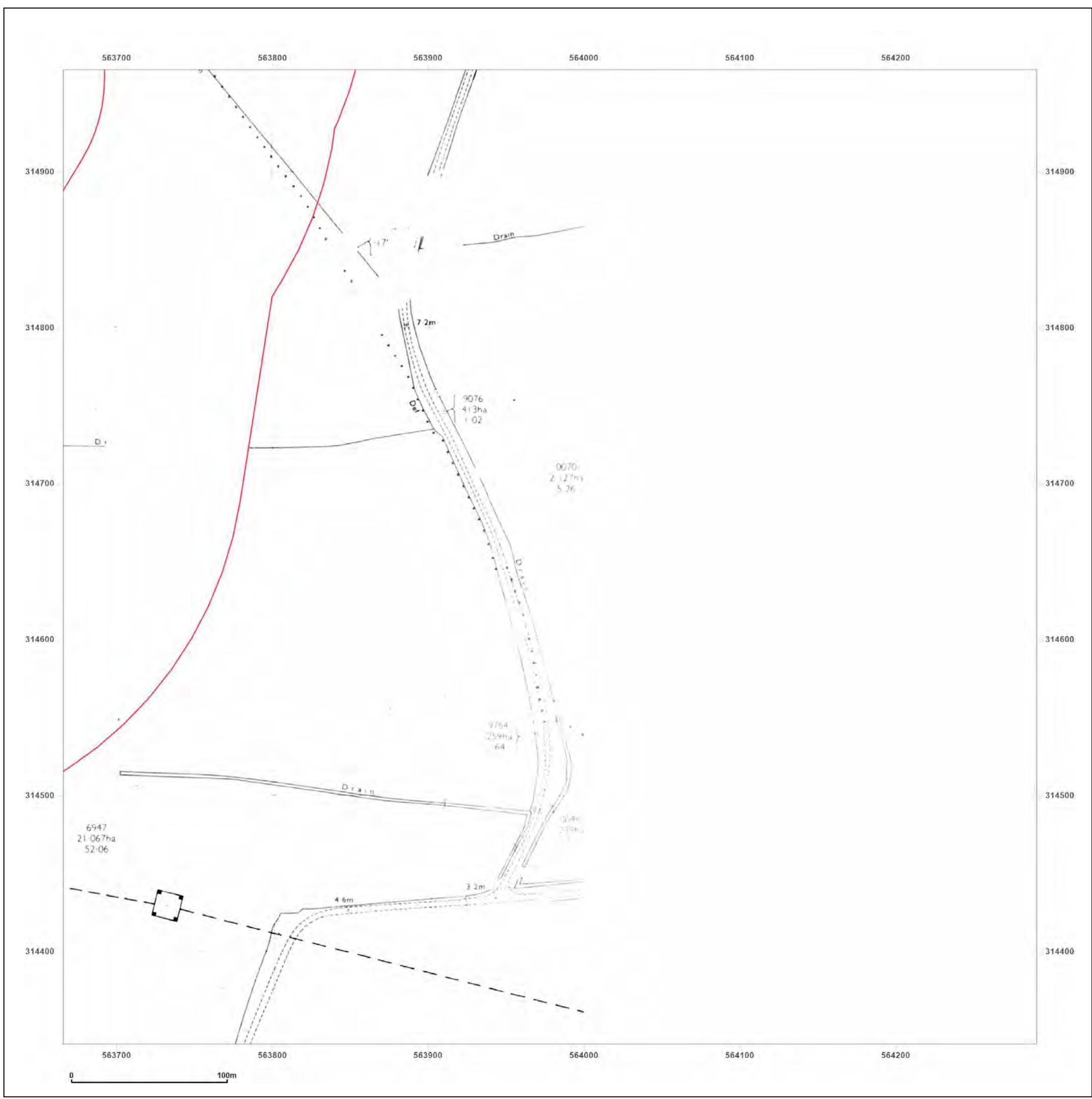


Produced by  
 Groundsure Insights  
 T: 08444 159000  
 E: [info@groundsure.com](mailto:info@groundsure.com)  
 W: [www.groundsure.com](http://www.groundsure.com)

© Crown copyright and database rights 2018 Ordnance Survey 100035207

Production date: 11 August 2022

Map legend available at:  
[www.groundsure.com/sites/default/files/groundsure\\_legend.pdf](http://www.groundsure.com/sites/default/files/groundsure_legend.pdf)



**Site Details:**

West Winch

**Client Ref:** West\_Winch  
**Report Ref:** GS-8976076\_LS\_3\_1  
**Grid Ref:** 563978, 314653

**Map Name:** National Grid

**Map date:** 1994

**Scale:** 1:2,500

**Printed at:** 1:2,500



Surveyed N/A  
 Revised N/A  
 Edition N/A  
 Copyright 1994  
 Levelled N/A

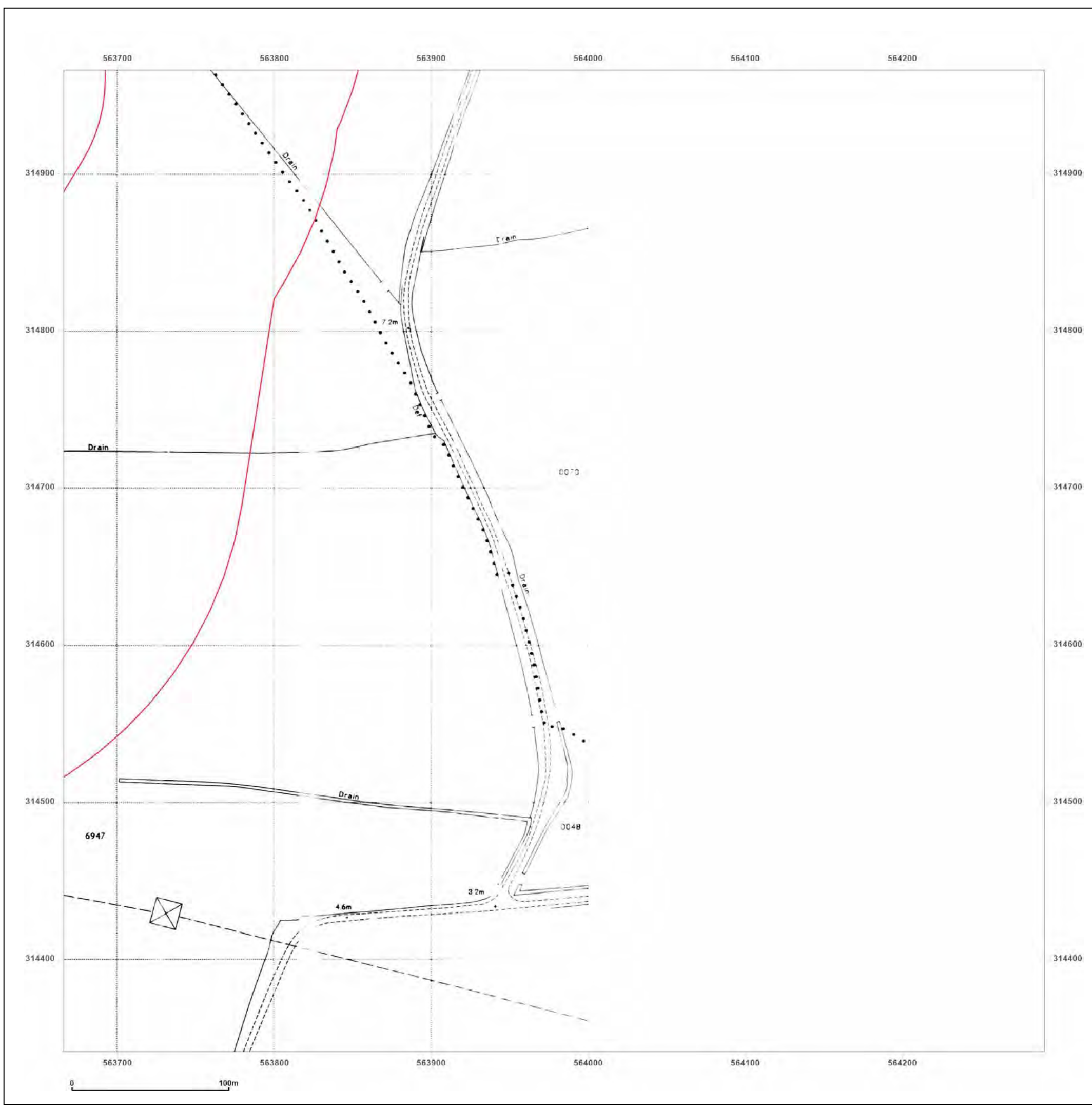


Produced by  
 Groundsure Insights  
 T: 08444 159000  
 E: [info@groundsure.com](mailto:info@groundsure.com)  
 W: [www.groundsure.com](http://www.groundsure.com)

© Crown copyright and database rights 2018 Ordnance Survey 100035207

Production date: 11 August 2022

Map legend available at:  
[www.groundsure.com/sites/default/files/groundsure\\_legend.pdf](http://www.groundsure.com/sites/default/files/groundsure_legend.pdf)



**Site Details:**

West Winch

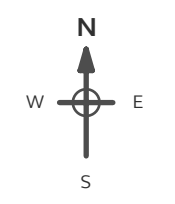
**Client Ref:** West\_Winch  
**Report Ref:** GS-8976076\_LS\_3\_1  
**Grid Ref:** 563978, 314653

**Map Name:** National Grid

**Map date:** 1990-1994

**Scale:** 1:2,500

**Printed at:** 1:2,500



Surveyed 1963 Revised 1990 Edition N/A Copyright 1990 Levelled 1963	Surveyed N/A Revised N/A Edition N/A Copyright 1994 Levelled N/A
---	--

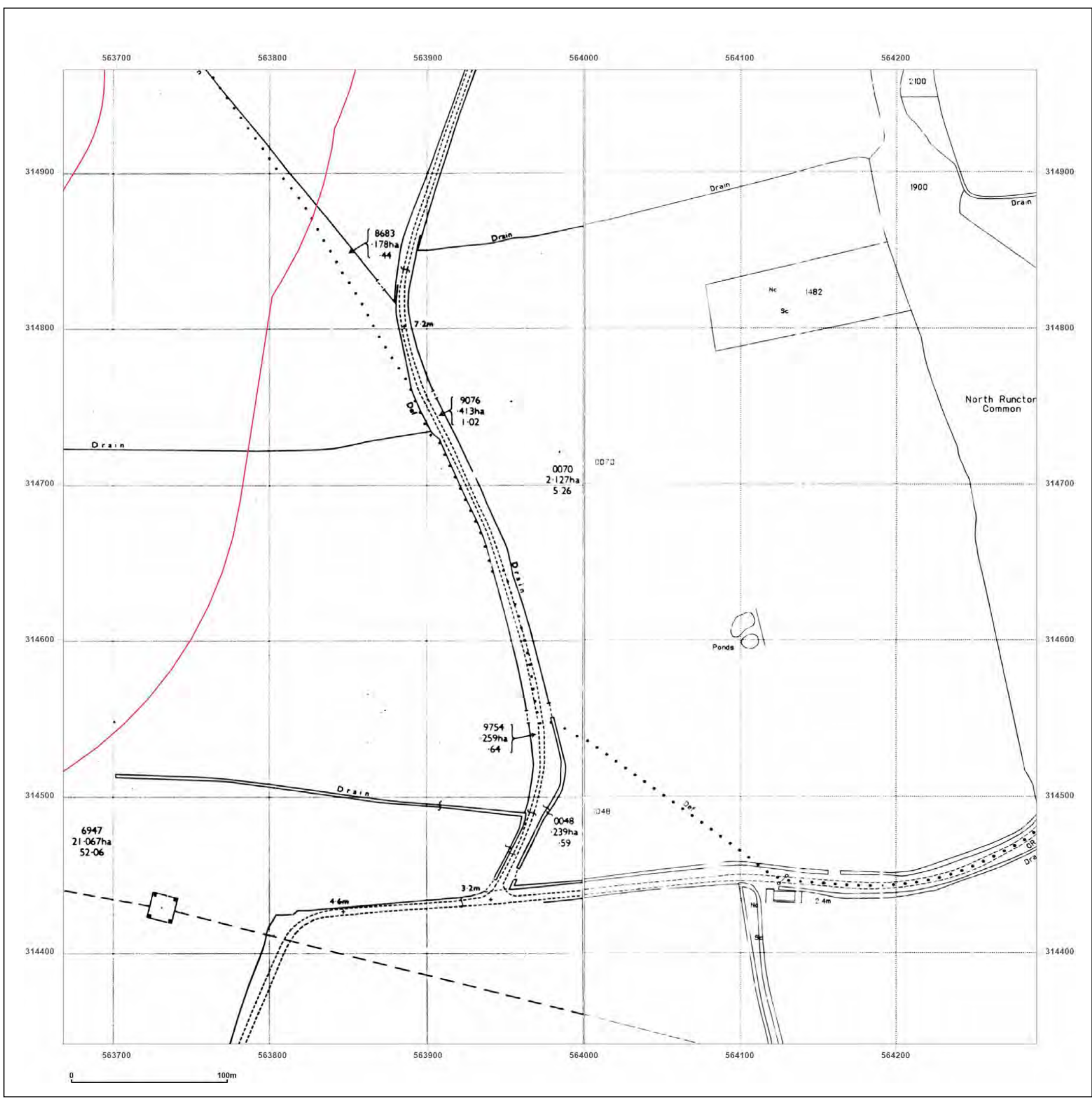


Produced by  
 Groundsure Insights  
 T: 08444 159000  
 E: [info@groundsure.com](mailto:info@groundsure.com)  
 W: [www.groundsure.com](http://www.groundsure.com)

© Crown copyright and database rights 2018 Ordnance Survey 100035207

Production date: 11 August 2022

Map legend available at:  
[www.groundsure.com/sites/default/files/groundsure\\_legend.pdf](http://www.groundsure.com/sites/default/files/groundsure_legend.pdf)



**Site Details:**

West Winch

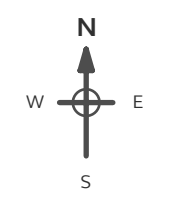
**Client Ref:** West\_Winch  
**Report Ref:** GS-8976076\_LS\_3\_2  
**Grid Ref:** 563978, 315278

**Map Name:** County Series

**Map date:** 1885

**Scale:** 1:2,500

**Printed at:** 1:2,500



Surveyed 1885  
 Revised 1885  
 Edition N/A  
 Copyright N/A  
 Levelled N/A

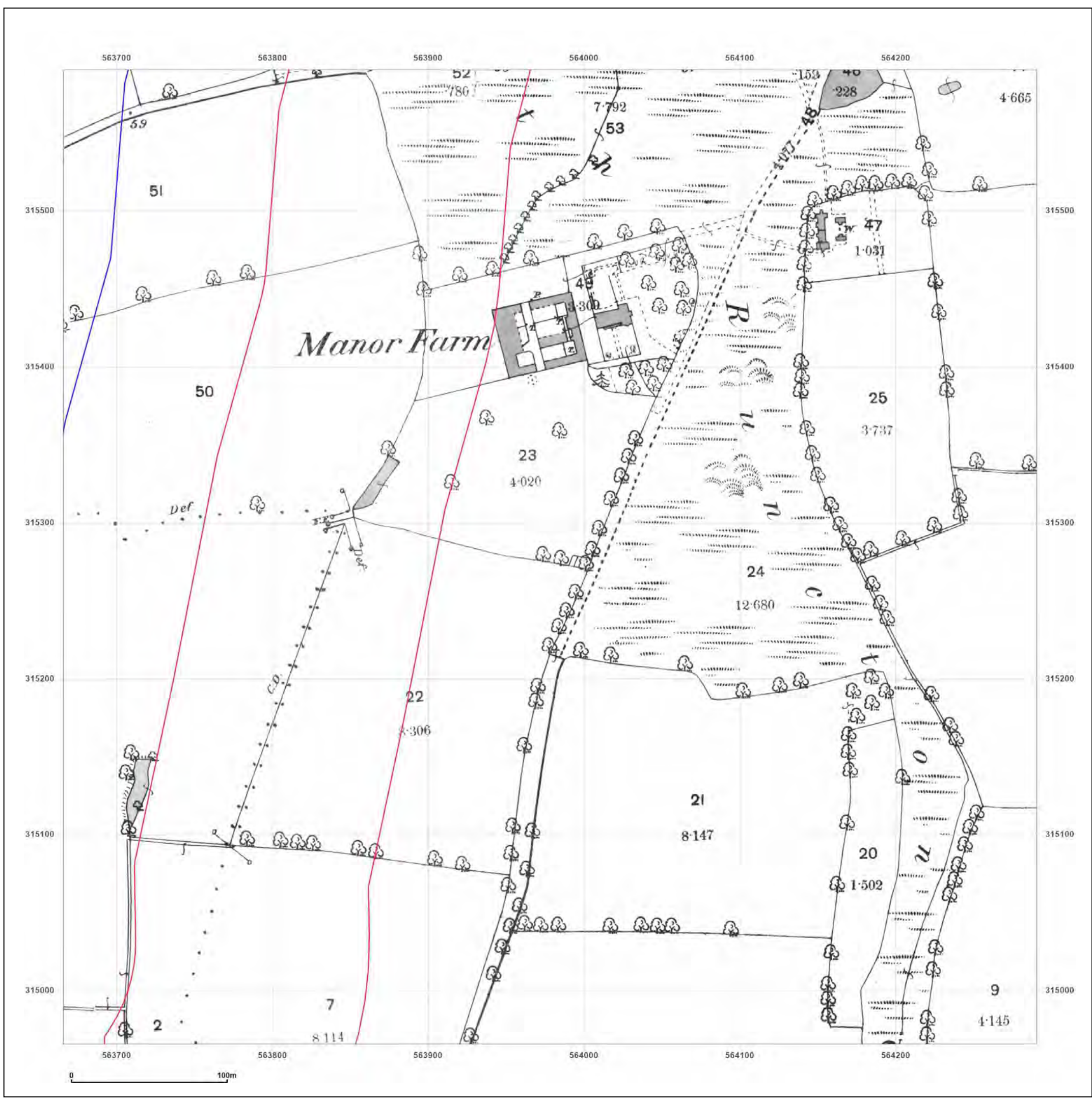


Produced by  
 Groundsure Insights  
 T: 08444 159000  
 E: [info@groundsure.com](mailto:info@groundsure.com)  
 W: [www.groundsure.com](http://www.groundsure.com)

© Crown copyright and database rights 2018 Ordnance Survey 100035207

Production date: 11 August 2022

Map legend available at:  
[www.groundsure.com/sites/default/files/groundsure\\_legend.pdf](http://www.groundsure.com/sites/default/files/groundsure_legend.pdf)





**Site Details:**

West Winch

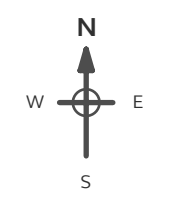
**Client Ref:** West\_Winch  
**Report Ref:** GS-8976076\_LS\_3\_2  
**Grid Ref:** 563978, 315278

**Map Name:** County Series

**Map date:** 1905

**Scale:** 1:2,500

**Printed at:** 1:2,500



Surveyed 1905  
 Revised 1905  
 Edition N/A  
 Copyright N/A  
 Levelled N/A

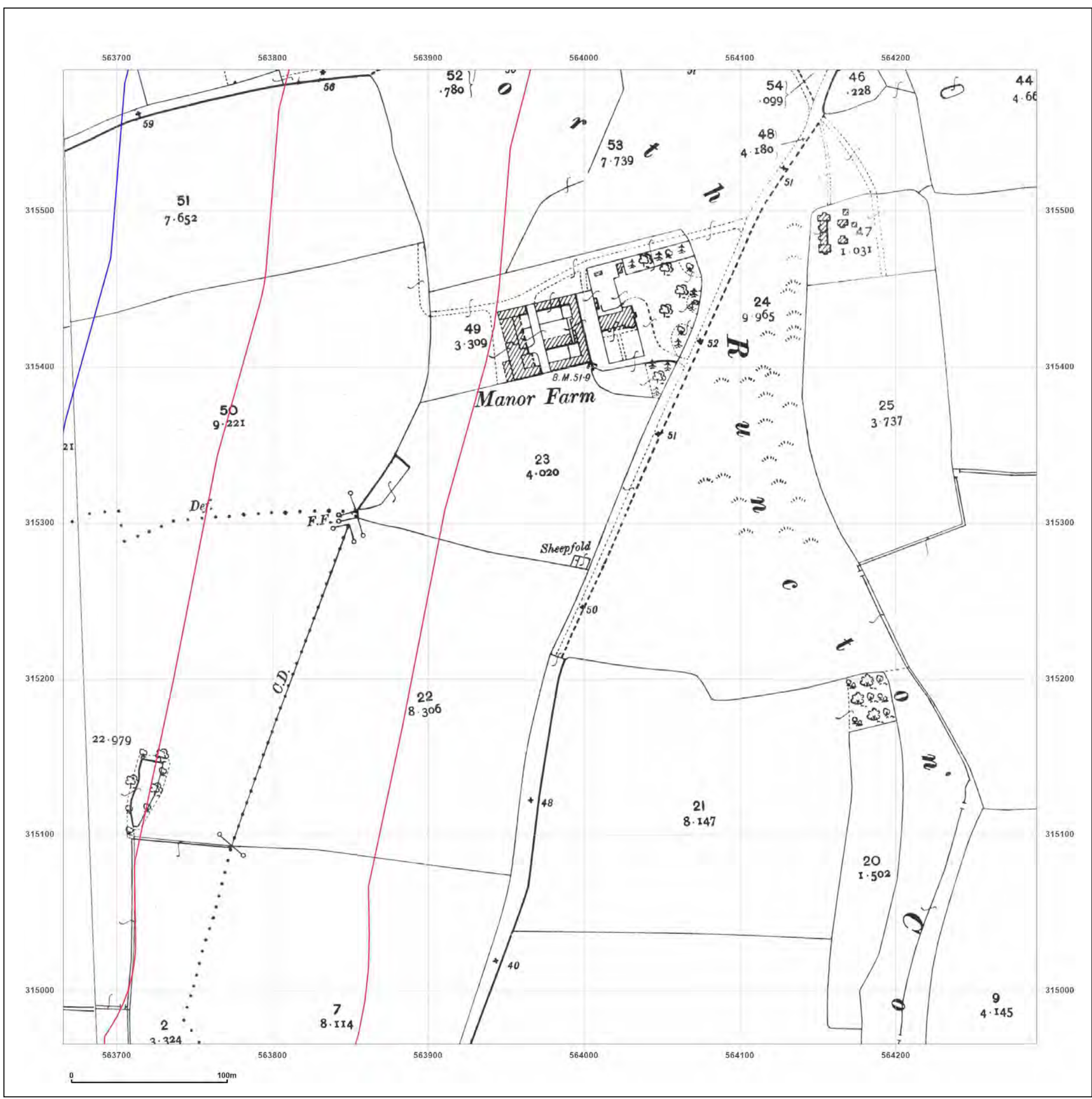


Produced by  
 Groundsure Insights  
 T: 08444 159000  
 E: [info@groundsure.com](mailto:info@groundsure.com)  
 W: [www.groundsure.com](http://www.groundsure.com)

© Crown copyright and database rights 2018 Ordnance Survey 100035207

Production date: 11 August 2022

Map legend available at:  
[www.groundsure.com/sites/default/files/groundsure\\_legend.pdf](http://www.groundsure.com/sites/default/files/groundsure_legend.pdf)



**Site Details:**

West Winch

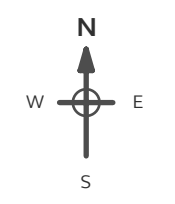
**Client Ref:** West\_Winch  
**Report Ref:** GS-8976076\_LS\_3\_2  
**Grid Ref:** 563978, 315278

**Map Name:** County Series

**Map date:** 1928

**Scale:** 1:2,500

**Printed at:** 1:2,500



Surveyed 1928  
 Revised 1928  
 Edition N/A  
 Copyright N/A  
 Levelled N/A

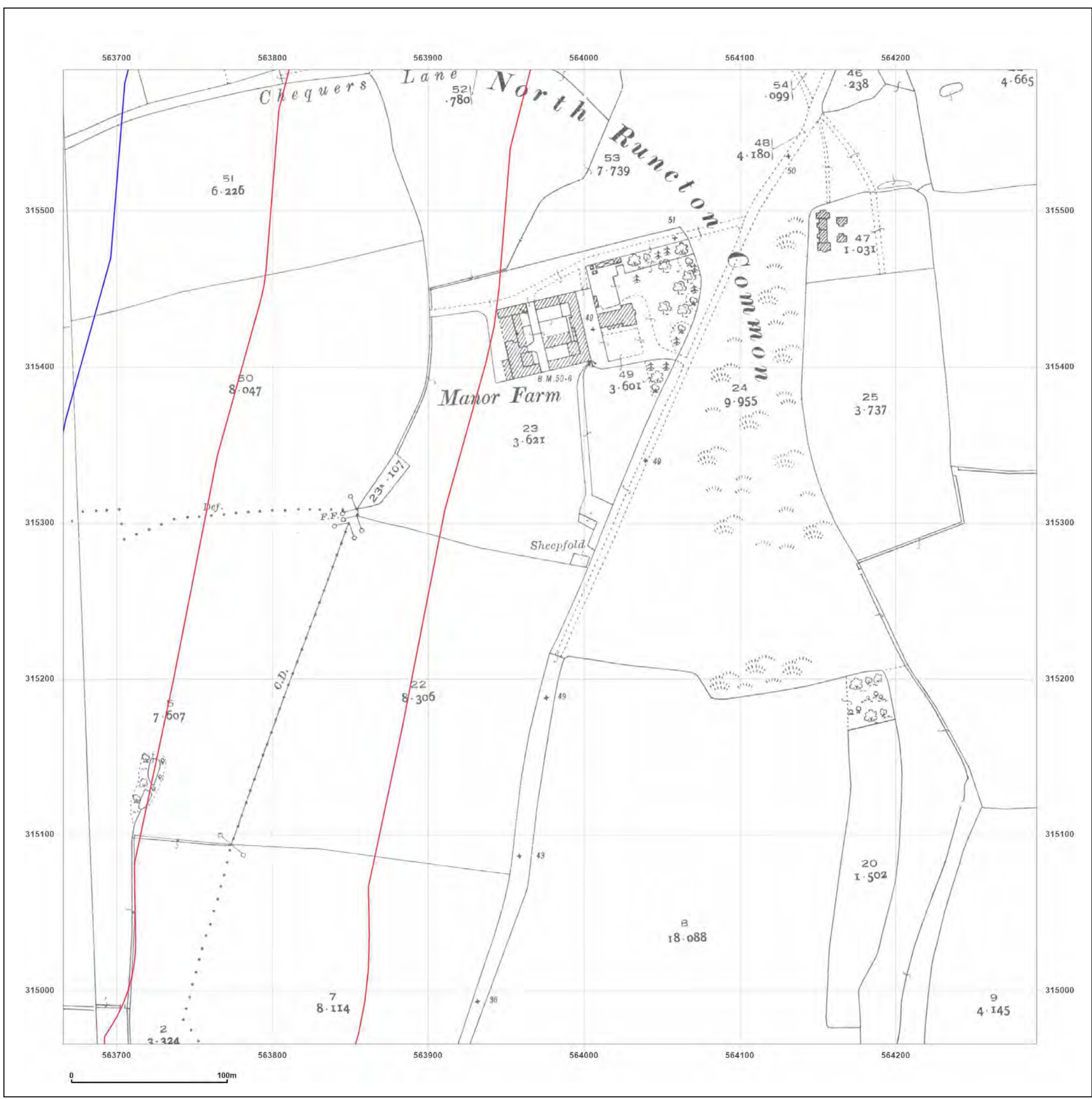


Produced by  
 Groundsure Insights  
 T: 08444 159000  
 E: [info@groundsure.com](mailto:info@groundsure.com)  
 W: [www.groundsure.com](http://www.groundsure.com)

© Crown copyright and database rights 2018 Ordnance Survey 100035207

Production date: 11 August 2022

Map legend available at:  
[www.groundsure.com/sites/default/files/groundsure\\_legend.pdf](http://www.groundsure.com/sites/default/files/groundsure_legend.pdf)



**Site Details:**

West Winch

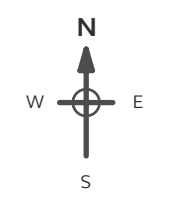
**Client Ref:** West\_Winch  
**Report Ref:** GS-8976076\_LS\_3\_2  
**Grid Ref:** 563978, 315278

**Map Name:** National Grid

**Map date:** 1968


**Scale:** 1:2,500

**Printed at:** 1:2,500



Surveyed N/A  
 Revised N/A  
 Edition N/A  
 Copyright N/A  
 Levelled N/A

Surveyed 1966  
 Revised 1966  
 Edition N/A  
 Copyright 1968  
 Levelled 1963

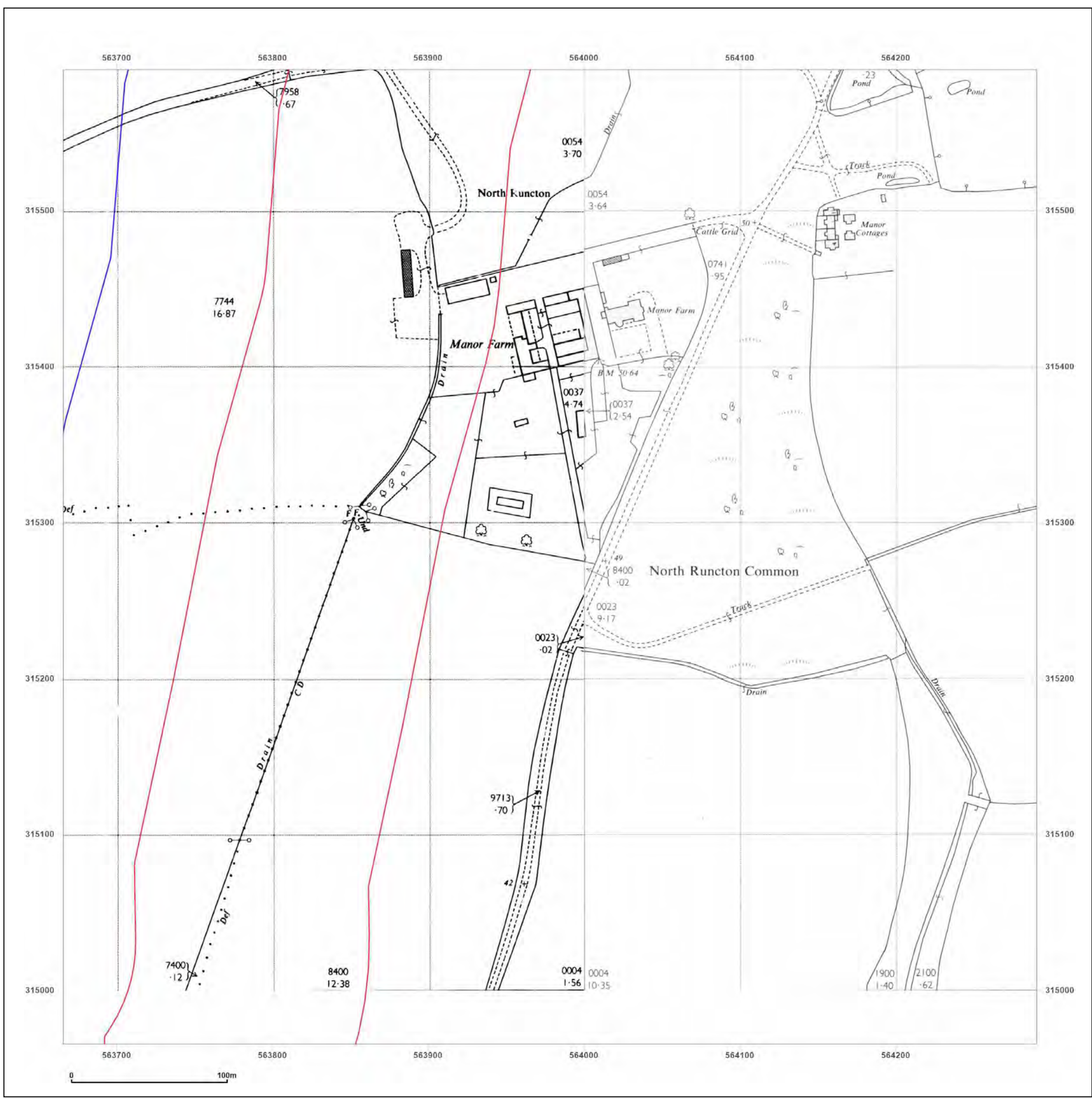


Produced by  
 Groundsure Insights  
 T: 08444 159000  
 E: [info@groundsure.com](mailto:info@groundsure.com)  
 W: [www.groundsure.com](http://www.groundsure.com)

© Crown copyright and database rights 2018 Ordnance Survey 100035207

Production date: 11 August 2022

Map legend available at:  
[www.groundsure.com/sites/default/files/groundsure\\_legend.pdf](http://www.groundsure.com/sites/default/files/groundsure_legend.pdf)



**Site Details:**

West Winch

**Client Ref:** West\_Winch  
**Report Ref:** GS-8976076\_LS\_3\_2  
**Grid Ref:** 563978, 315278

**Map Name:** National Grid

**Map date:** 1968

**Scale:** 1:2,500

**Printed at:** 1:2,500



Surveyed N/A  
 Revised N/A  
 Edition N/A  
 Copyright N/A  
 Levelled N/A

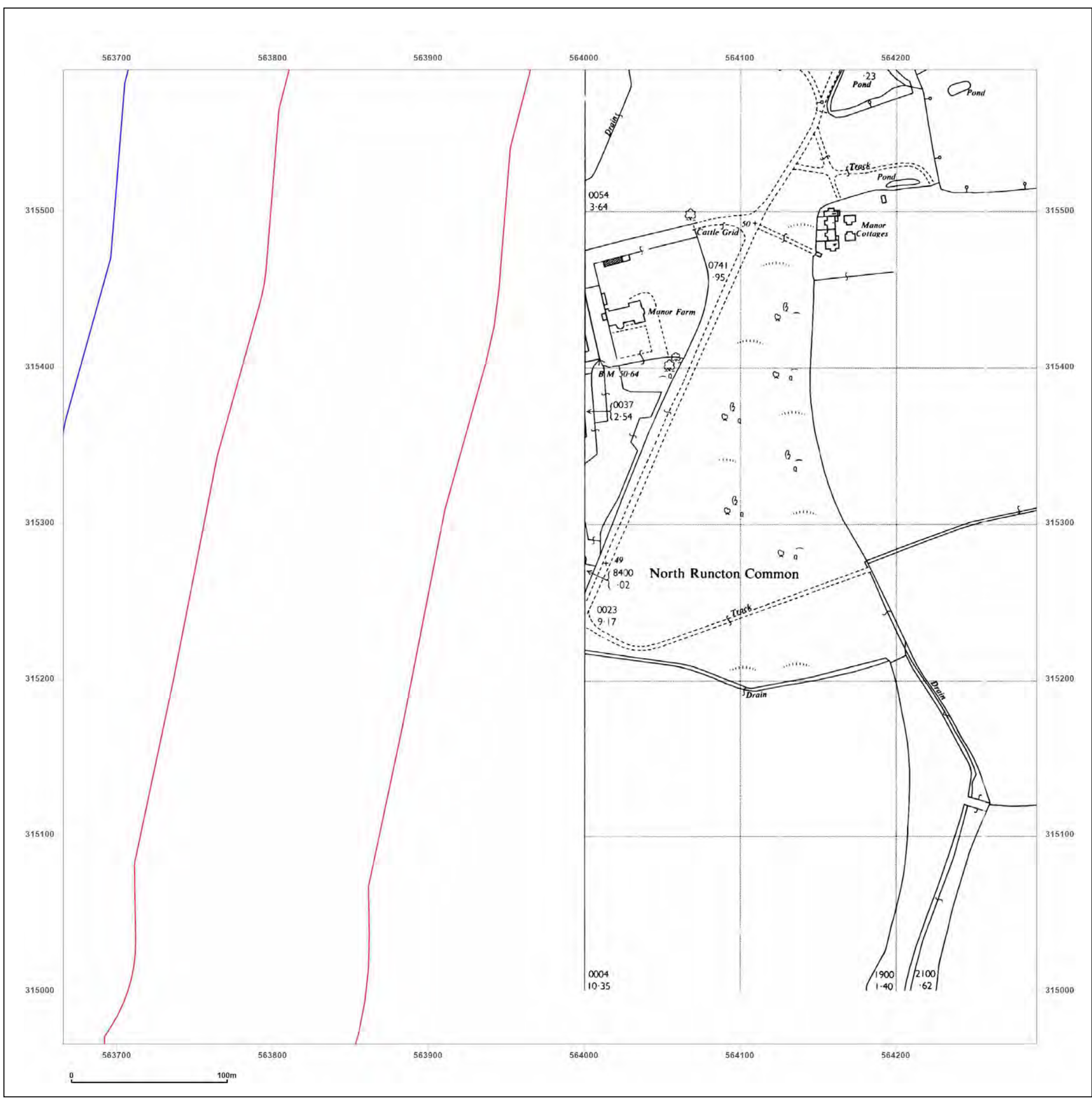


Produced by  
 Groundsure Insights  
 T: 08444 159000  
 E: [info@groundsure.com](mailto:info@groundsure.com)  
 W: [www.groundsure.com](http://www.groundsure.com)

© Crown copyright and database rights 2018 Ordnance Survey 100035207

Production date: 11 August 2022

Map legend available at:  
[www.groundsure.com/sites/default/files/groundsure\\_legend.pdf](http://www.groundsure.com/sites/default/files/groundsure_legend.pdf)



**Site Details:**

West Winch

**Client Ref:** West\_Winch  
**Report Ref:** GS-8976076\_LS\_3\_2  
**Grid Ref:** 563978, 315278

**Map Name:** National Grid

**Map date:** 1988-1990

**Scale:** 1:2,500

**Printed at:** 1:2,500



Surveyed 1963  
 Revised 1988  
 Edition N/A  
 Copyright 1988  
 Levelled 1963

Surveyed 1963  
 Revised 1989  
 Edition N/A  
 Copyright 1989  
 Levelled 1963

Surveyed 1963  
 Revised 1990  
 Edition N/A  
 Copyright 1990  
 Levelled 1963

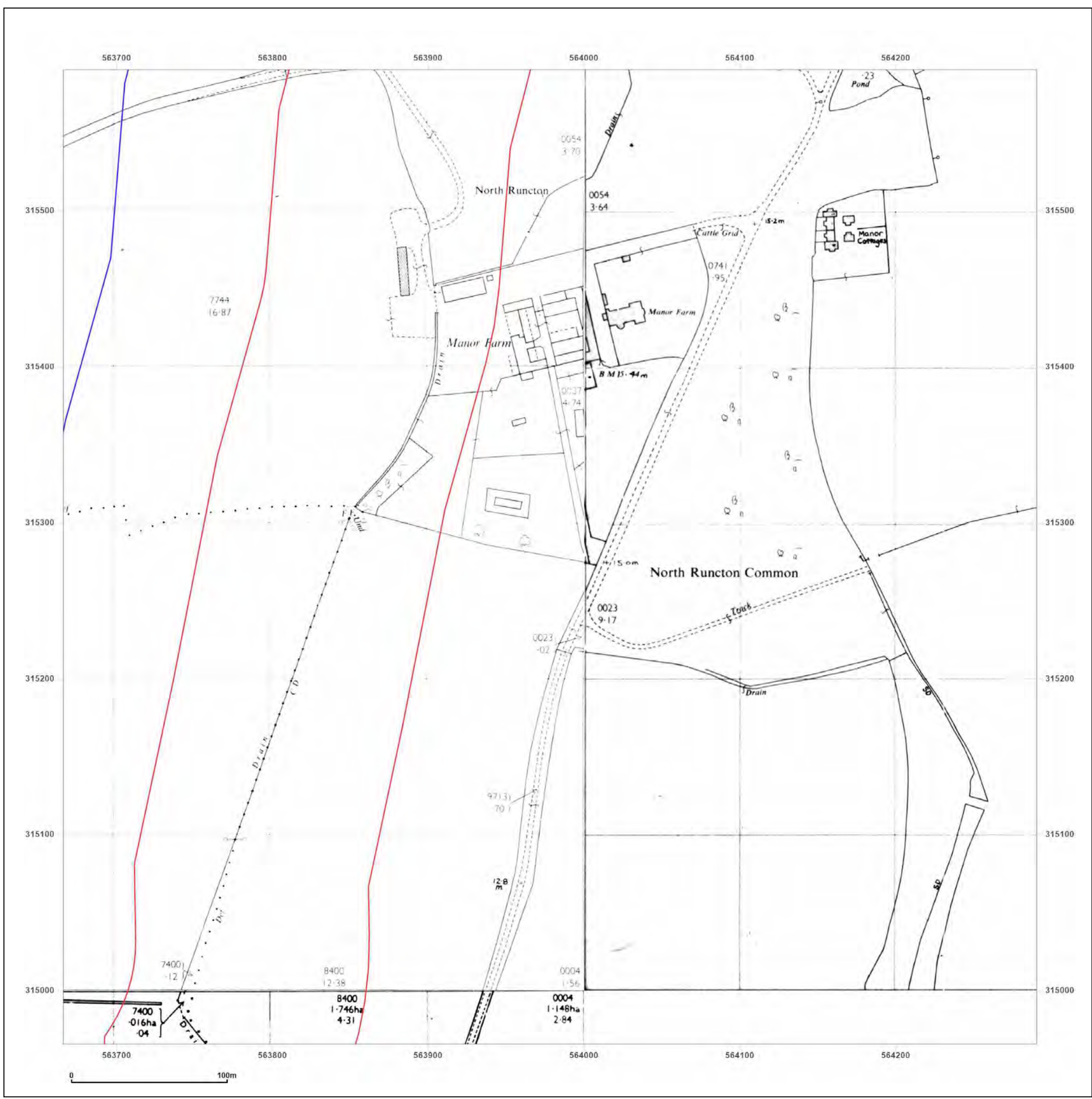


Produced by  
 Groundsure Insights  
 T: 08444 159000  
 E: [info@groundsure.com](mailto:info@groundsure.com)  
 W: [www.groundsure.com](http://www.groundsure.com)

© Crown copyright and database rights 2018 Ordnance Survey 100035207

Production date: 11 August 2022

Map legend available at:  
[www.groundsure.com/sites/default/files/groundsure\\_legend.pdf](http://www.groundsure.com/sites/default/files/groundsure_legend.pdf)



**Site Details:**

West Winch

**Client Ref:** West\_Winch  
**Report Ref:** GS-8976076\_LS\_3\_2  
**Grid Ref:** 563978, 315278

**Map Name:** National Grid


**Map date:** 1994

**Scale:** 1:2,500

**Printed at:** 1:2,500



Surveyed N/A  
 Revised N/A  
 Edition N/A  
 Copyright 1994  
 Levelled N/A

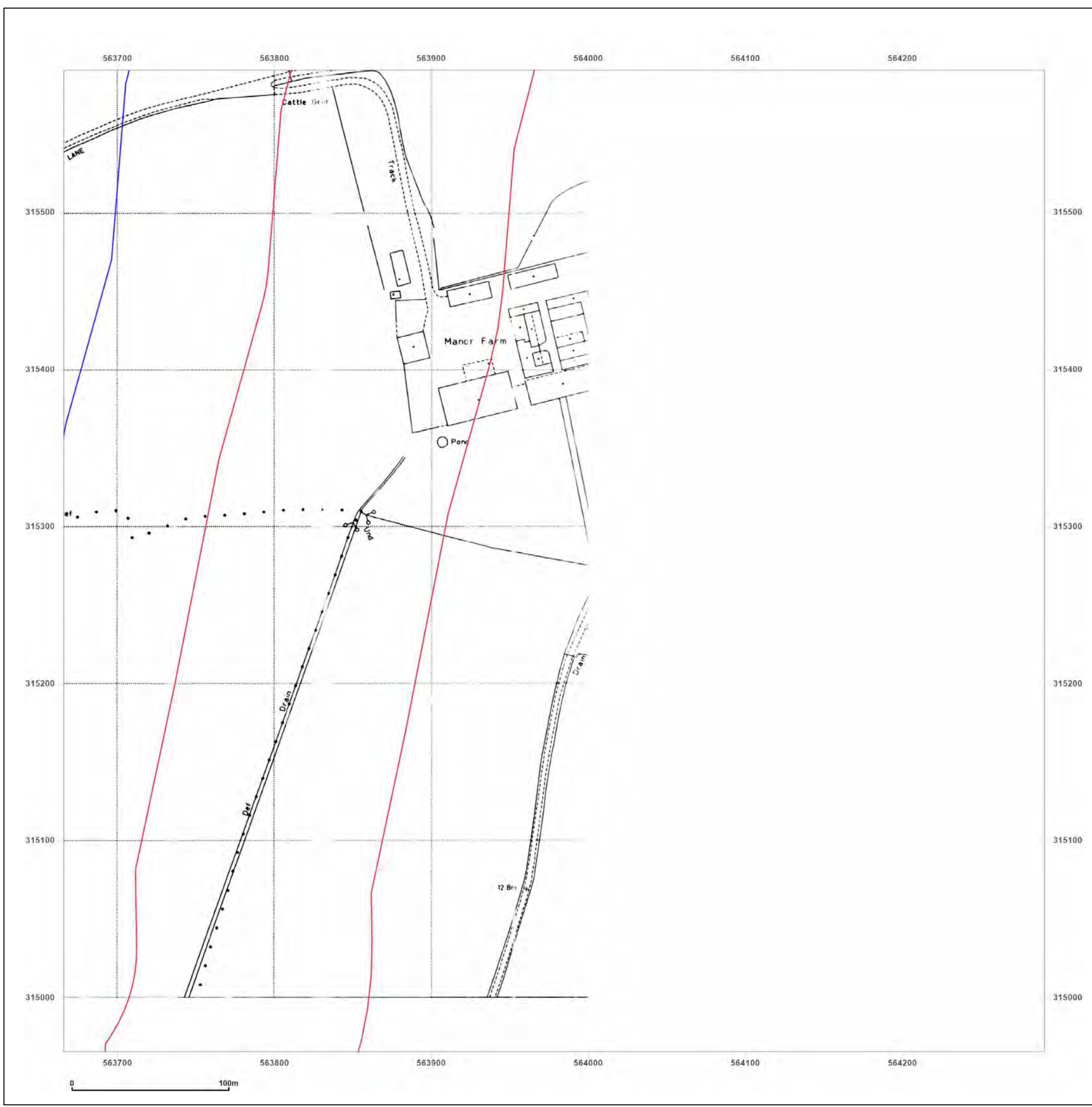


Produced by  
 Groundsure Insights  
 T: 08444 159000  
 E: [info@groundsure.com](mailto:info@groundsure.com)  
 W: [www.groundsure.com](http://www.groundsure.com)

© Crown copyright and database rights 2018 Ordnance Survey 100035207

Production date: 11 August 2022

Map legend available at:  
[www.groundsure.com/sites/default/files/groundsure\\_legend.pdf](http://www.groundsure.com/sites/default/files/groundsure_legend.pdf)



**Site Details:**

West Winch

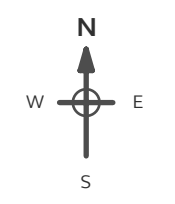
**Client Ref:** West\_Winch  
**Report Ref:** GS-8976076\_LS\_3\_2  
**Grid Ref:** 563978, 315278

**Map Name:** National Grid

**Map date:** 1989-1994

**Scale:** 1:2,500

**Printed at:** 1:2,500



Surveyed 1963 Revised 1989 Edition N/A Copyright 1989 Levelled 1963	Surveyed N/A Revised N/A Edition N/A Copyright 1994 Levelled N/A
Surveyed N/A Revised N/A Edition N/A Copyright 1990 Levelled 1963	Surveyed N/A Revised N/A Edition N/A Copyright 1994 Levelled N/A

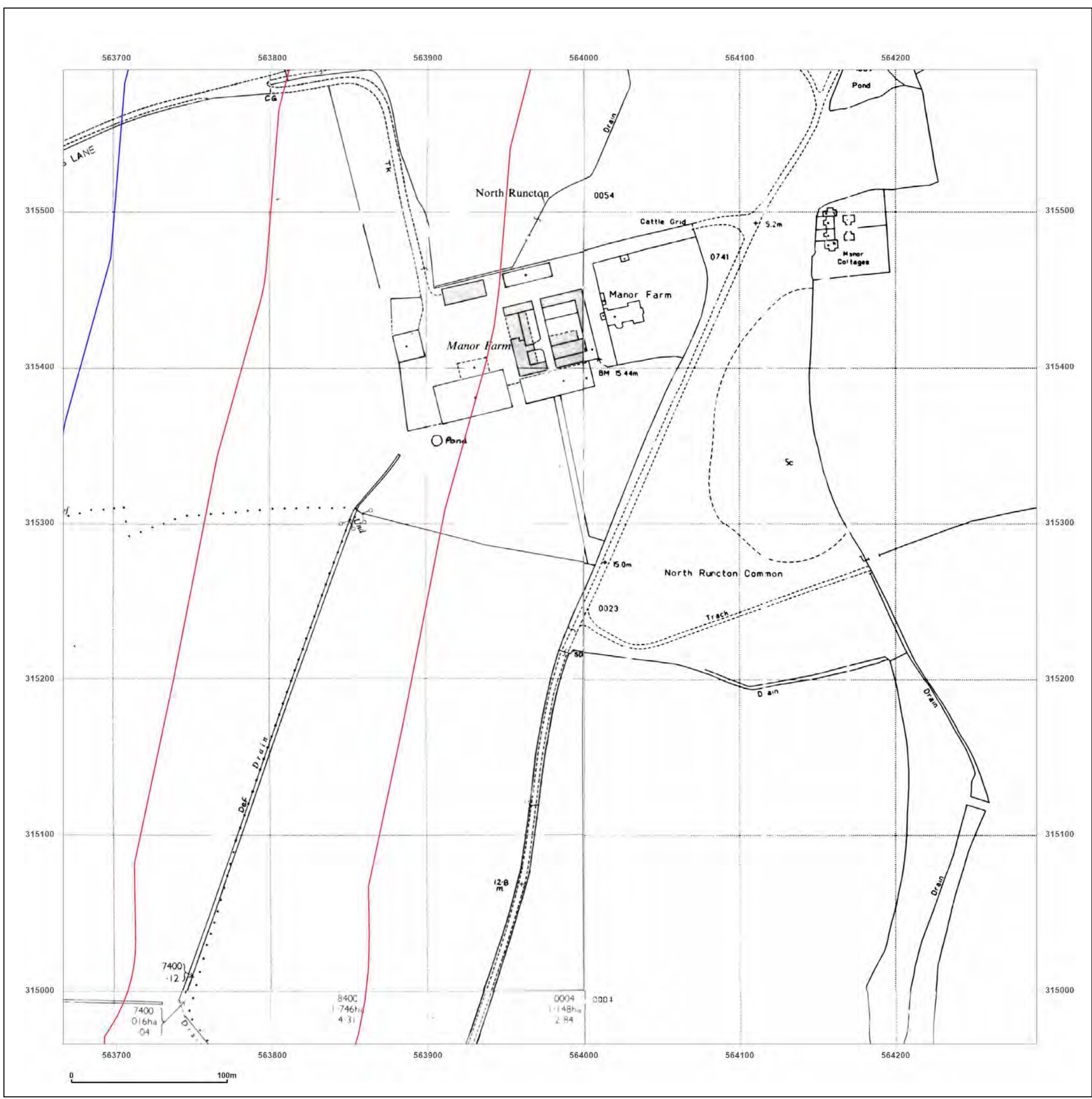


Produced by  
 Groundsure Insights  
 T: 08444 159000  
 E: [info@groundsure.com](mailto:info@groundsure.com)  
 W: [www.groundsure.com](http://www.groundsure.com)

© Crown copyright and database rights 2018 Ordnance Survey 100035207

Production date: 11 August 2022

Map legend available at:  
[www.groundsure.com/sites/default/files/groundsure\\_legend.pdf](http://www.groundsure.com/sites/default/files/groundsure_legend.pdf)



**Site Details:**

West Winch

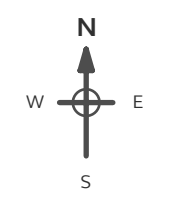
**Client Ref:** West\_Winch  
**Report Ref:** GS-8976076\_LS\_3\_2  
**Grid Ref:** 563978, 315278

**Map Name:** National Grid


**Map date:** 1990-1994

**Scale:** 1:2,500

**Printed at:** 1:2,500



Surveyed N/A  
 Revised N/A  
 Edition N/A  
 Copyright N/A  
 Levelled N/A



Surveyed 1963  
 Revised 1990  
 Edition N/A  
 Copyright 1990  
 Levelled 1963

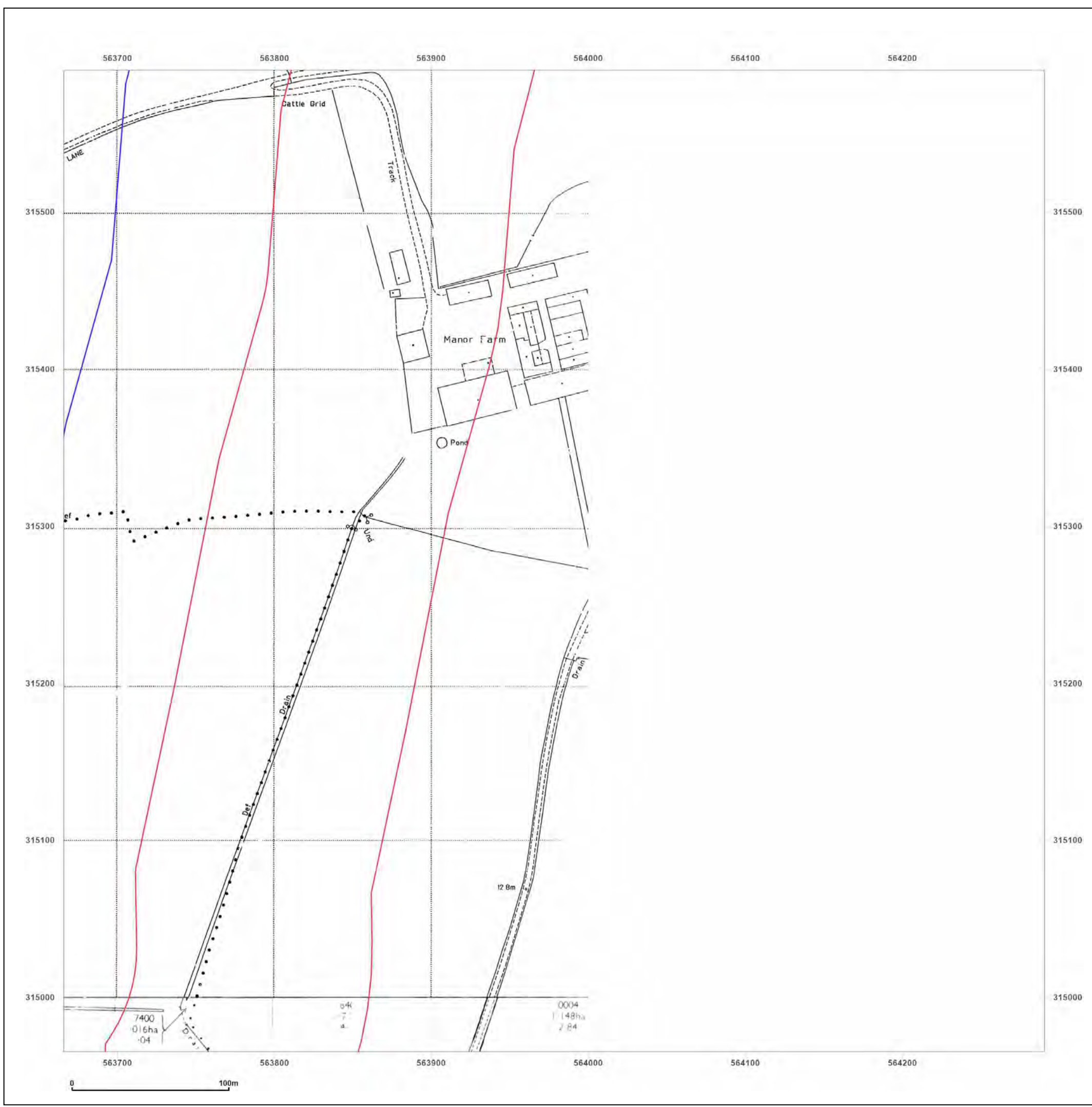


Produced by  
 Groundsure Insights  
 T: 08444 159000  
 E: [info@groundsure.com](mailto:info@groundsure.com)  
 W: [www.groundsure.com](http://www.groundsure.com)

© Crown copyright and database rights 2018 Ordnance Survey 100035207

Production date: 11 August 2022

Map legend available at:  
[www.groundsure.com/sites/default/files/groundsure\\_legend.pdf](http://www.groundsure.com/sites/default/files/groundsure_legend.pdf)





**Site Details:**

West Winch

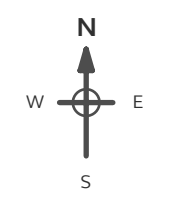
**Client Ref:** West\_Winch  
**Report Ref:** GS-8976076\_LS\_3\_2  
**Grid Ref:** 563978, 315278

**Map Name:** National Grid


**Map date:** 1994

**Scale:** 1:2,500

**Printed at:** 1:2,500



Surveyed N/A  
 Revised N/A  
 Edition N/A  
 Copyright 1994  
 Levelled N/A



Surveyed N/A  
 Revised N/A  
 Edition N/A  
 Copyright 1994  
 Levelled N/A




Produced by  
 Groundsure Insights  
 T: 08444 159000  
 E: [info@groundsure.com](mailto:info@groundsure.com)  
 W: [www.groundsure.com](http://www.groundsure.com)

© Crown copyright and database rights 2018 Ordnance Survey 100035207

Production date: 11 August 2022

Map legend available at:  
[www.groundsure.com/sites/default/files/groundsure\\_legend.pdf](http://www.groundsure.com/sites/default/files/groundsure_legend.pdf)



**Site Details:**

West Winch

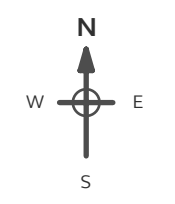
**Client Ref:** West\_Winch  
**Report Ref:** GS-8976076\_LS\_3\_3  
**Grid Ref:** 563978, 315903

**Map Name:** County Series

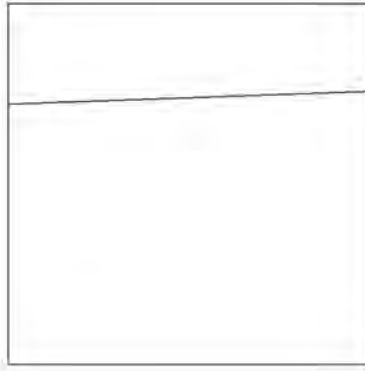
**Map date:** 1885

**Scale:** 1:2,500

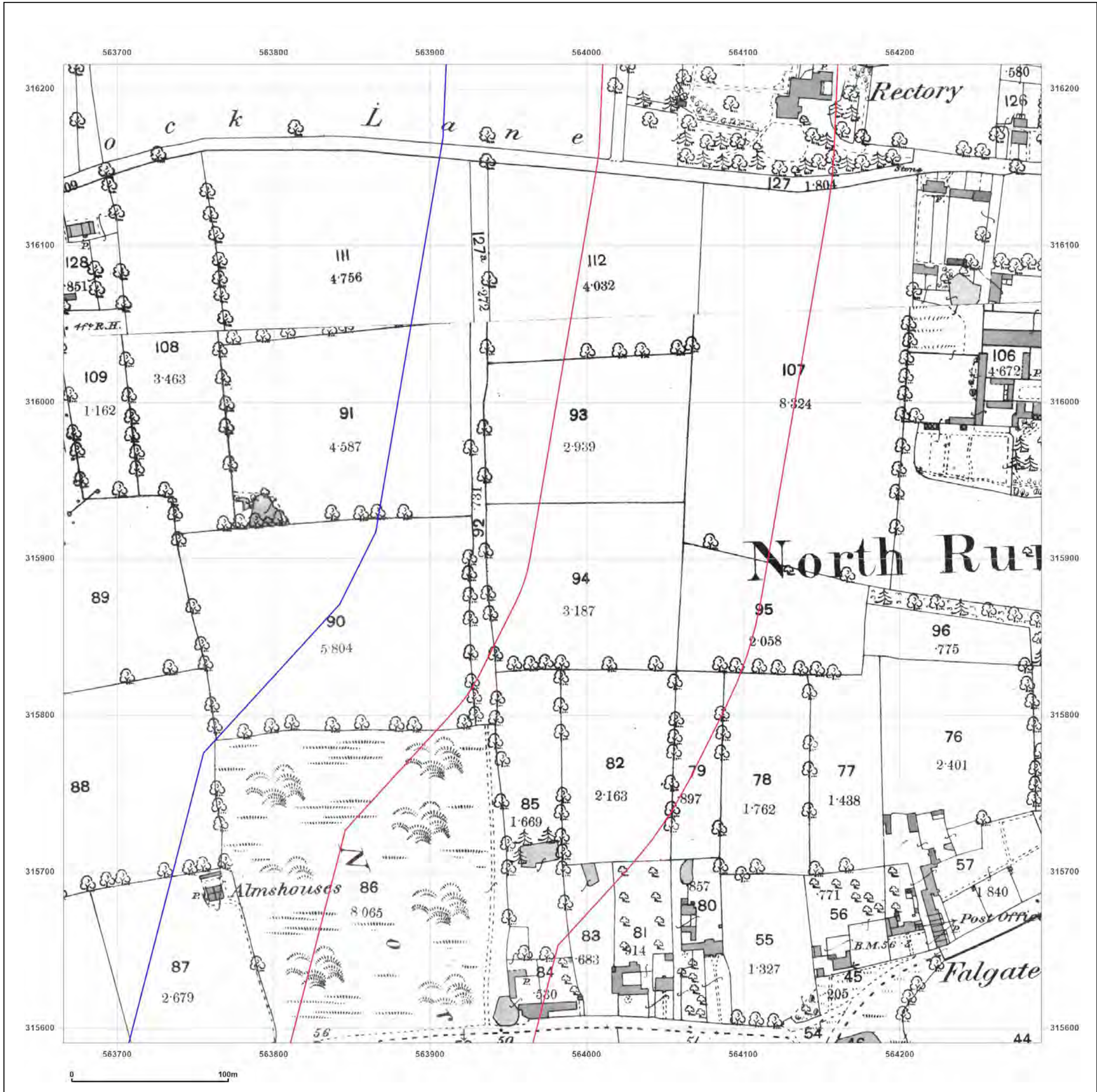
**Printed at:** 1:2,500



Surveyed 1885  
 Revised 1885  
 Edition N/A  
 Copyright N/A  
 Levelled N/A



Surveyed 1885  
 Revised 1885  
 Edition N/A  
 Copyright N/A  
 Levelled N/A



Produced by  
 Groundsure Insights  
 T: 08444 159000  
 E: [info@groundsure.com](mailto:info@groundsure.com)  
 W: [www.groundsure.com](http://www.groundsure.com)

© Crown copyright and database rights 2018 Ordnance Survey 100035207

Production date: 11 August 2022

Map legend available at:  
[www.groundsure.com/sites/default/files/groundsure\\_legend.pdf](http://www.groundsure.com/sites/default/files/groundsure_legend.pdf)

**Site Details:**

West Winch

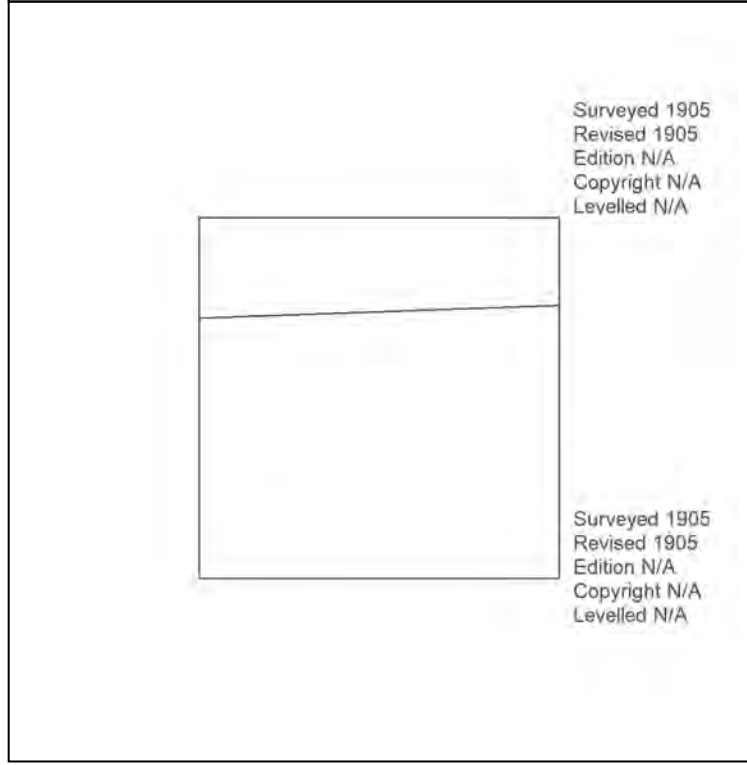
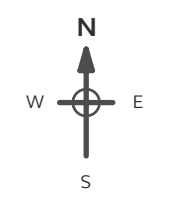
**Client Ref:** West\_Winch  
**Report Ref:** GS-8976076\_LS\_3\_3  
**Grid Ref:** 563978, 315903

**Map Name:** County Series

**Map date:** 1905

**Scale:** 1:2,500

**Printed at:** 1:2,500



Surveyed 1905  
 Revised 1905  
 Edition N/A  
 Copyright N/A  
 Levelled N/A

Surveyed 1905  
 Revised 1905  
 Edition N/A  
 Copyright N/A  
 Levelled N/A

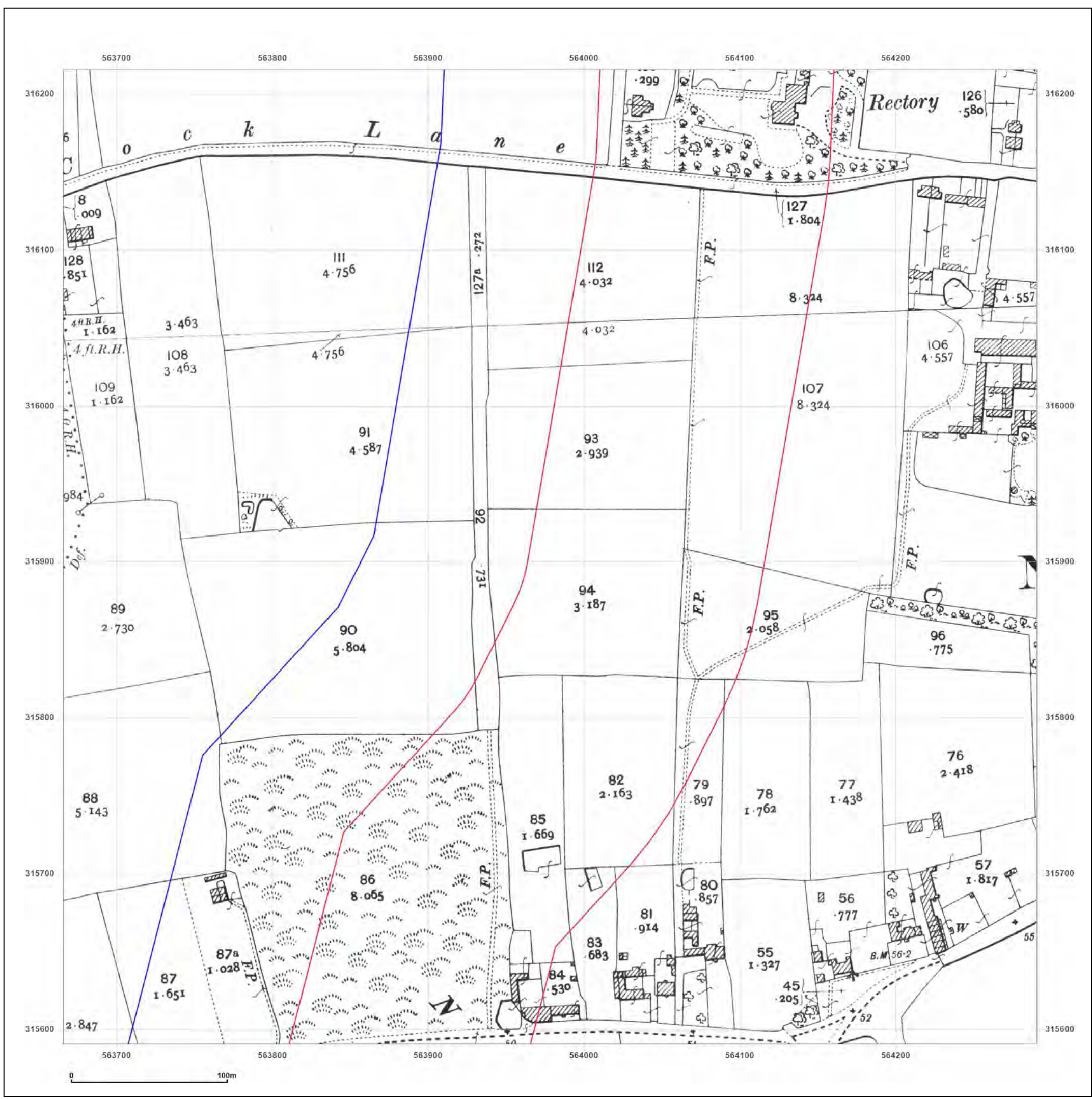


Produced by  
 Groundsure Insights  
 T: 08444 159000  
 E: [info@groundsure.com](mailto:info@groundsure.com)  
 W: [www.groundsure.com](http://www.groundsure.com)

© Crown copyright and database rights 2018 Ordnance Survey 100035207

Production date: 11 August 2022

Map legend available at:  
[www.groundsure.com/sites/default/files/groundsure\\_legend.pdf](http://www.groundsure.com/sites/default/files/groundsure_legend.pdf)



**Site Details:**

West Winch


**Client Ref:** West\_Winch  
**Report Ref:** GS-8976076\_LS\_3\_3  
**Grid Ref:** 563978, 315903

**Map Name:** County Series

**Map date:** 1928

**Scale:** 1:2,500

**Printed at:** 1:2,500

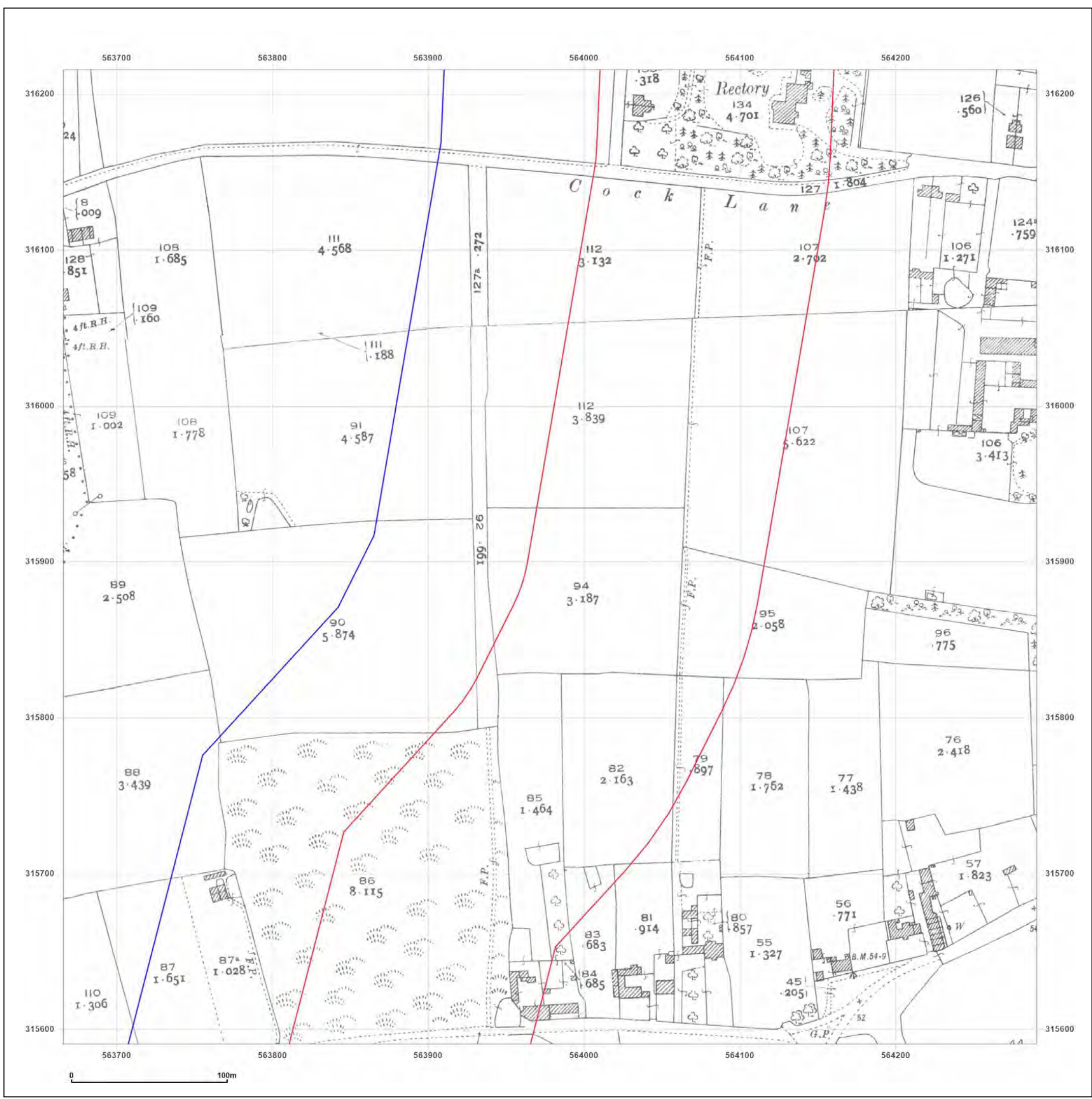


Produced by  
 Groundsure Insights  
 T: 08444 159000  
 E: [info@groundsure.com](mailto:info@groundsure.com)  
 W: [www.groundsure.com](http://www.groundsure.com)

© Crown copyright and database rights 2018 Ordnance Survey 100035207

Production date: 11 August 2022

Map legend available at:  
[www.groundsure.com/sites/default/files/groundsure\\_legend.pdf](http://www.groundsure.com/sites/default/files/groundsure_legend.pdf)



**Site Details:**

West Winch

**Client Ref:** West\_Winch  
**Report Ref:** GS-8976076\_LS\_3\_3  
**Grid Ref:** 563978, 315903

**Map Name:** National Grid


**Map date:** 1960

**Scale:** 1:2,500

**Printed at:** 1:2,500



Surveyed N/A  
 Revised N/A  
 Edition N/A  
 Copyright N/A  
 Levelled 1960

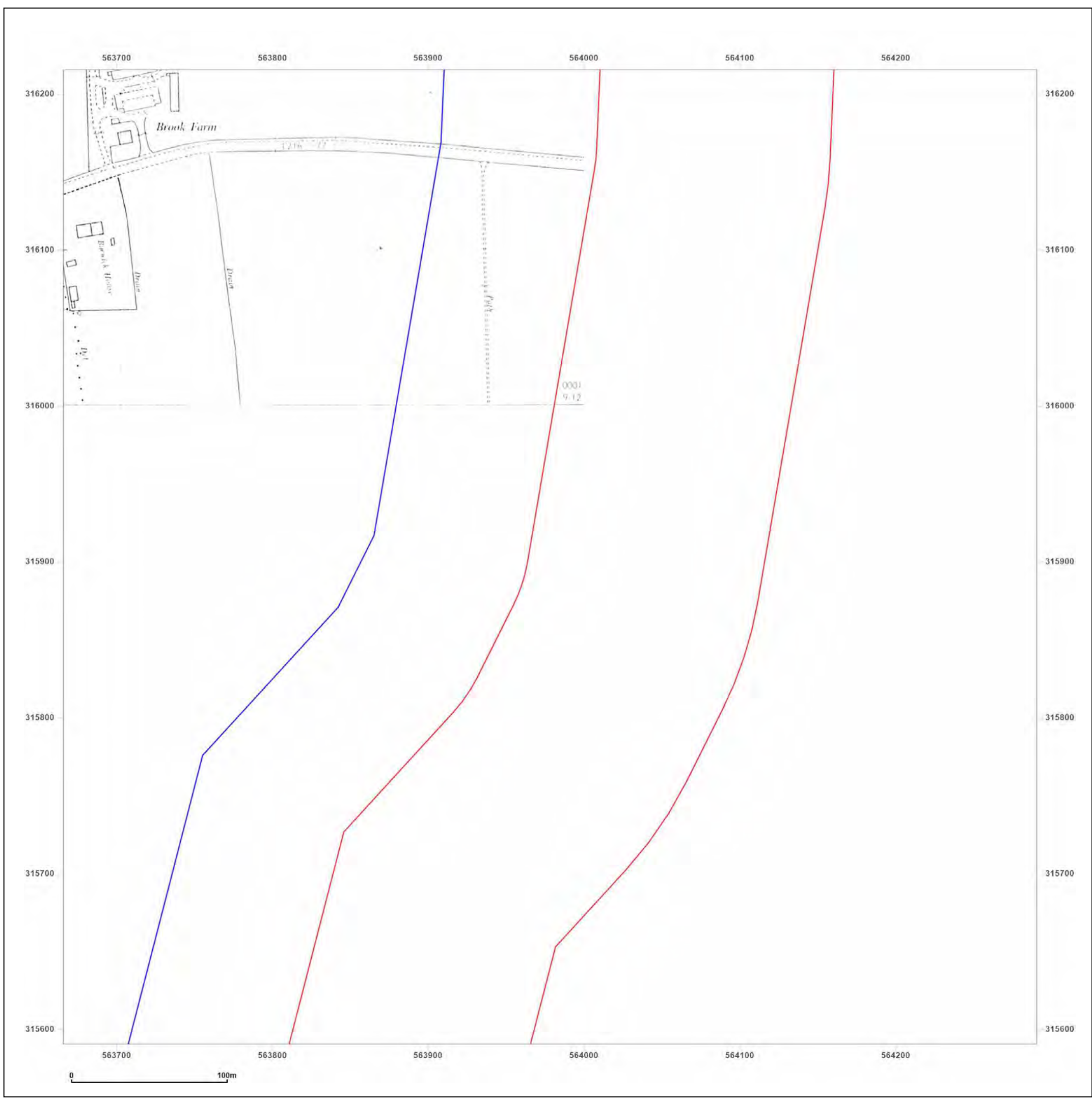


Produced by  
 Groundsure Insights  
 T: 08444 159000  
 E: [info@groundsure.com](mailto:info@groundsure.com)  
 W: [www.groundsure.com](http://www.groundsure.com)

© Crown copyright and database rights 2018 Ordnance Survey 100035207

Production date: 11 August 2022

Map legend available at:  
[www.groundsure.com/sites/default/files/groundsure\\_legend.pdf](http://www.groundsure.com/sites/default/files/groundsure_legend.pdf)



**Site Details:**

West Winch

**Client Ref:** West\_Winch  
**Report Ref:** GS-8976076\_LS\_3\_3  
**Grid Ref:** 563978, 315903

**Map Name:** National Grid


**Map date:** 1968

**Scale:** 1:2,500

**Printed at:** 1:2,500




Surveyed N/A  
 Revised N/A  
 Edition N/A  
 Copyright N/A  
 Levelled N/A



Surveyed N/A  
 Revised N/A  
 Edition N/A  
 Copyright N/A  
 Levelled N/A

Surveyed 1966  
 Revised 1966  
 Edition N/A  
 Copyright 1968  
 Levelled 1963

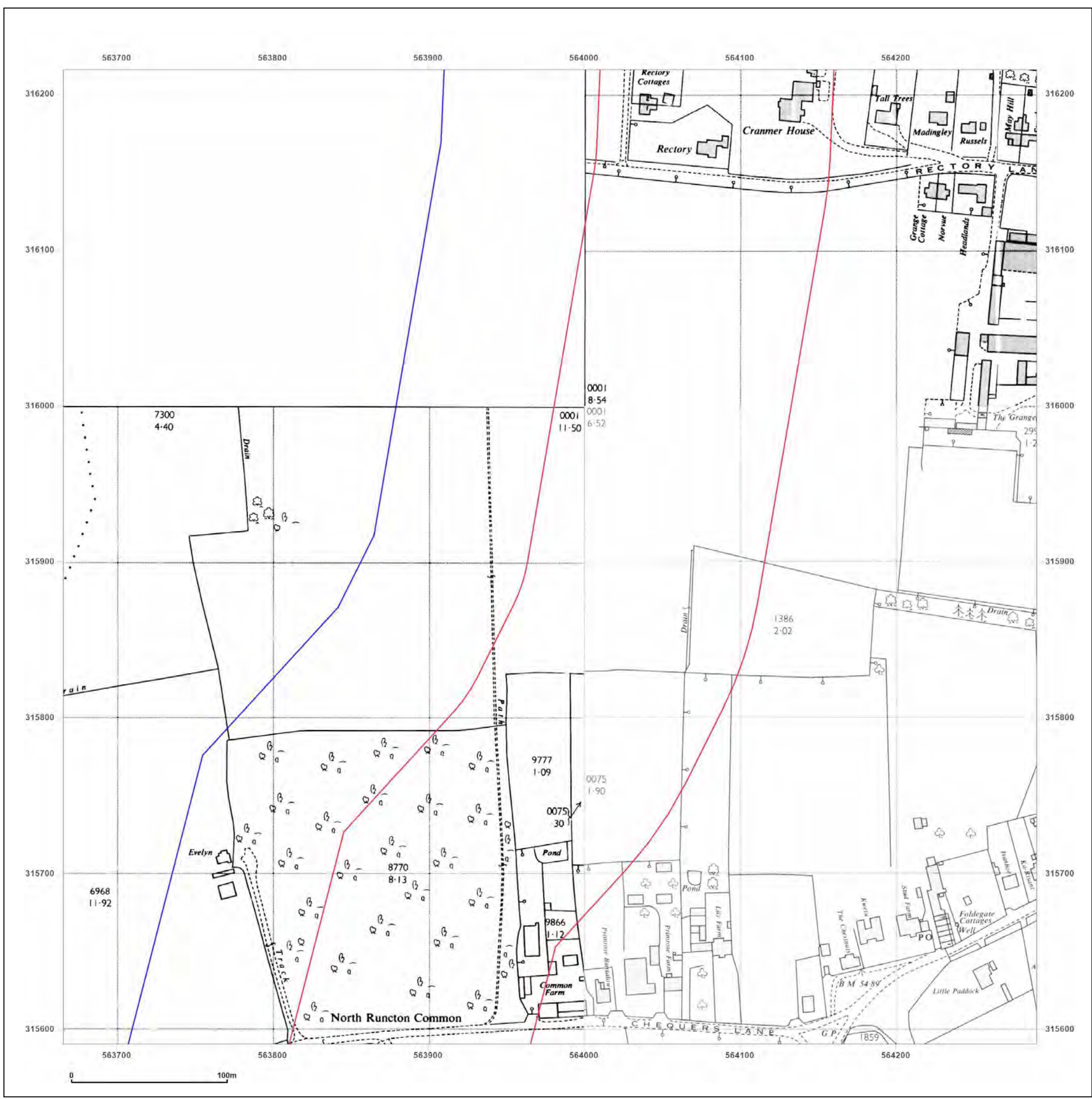


Produced by  
 Groundsure Insights  
 T: 08444 159000  
 E: [info@groundsure.com](mailto:info@groundsure.com)  
 W: [www.groundsure.com](http://www.groundsure.com)

© Crown copyright and database rights 2018 Ordnance Survey 100035207

Production date: 11 August 2022

Map legend available at:  
[www.groundsure.com/sites/default/files/groundsure\\_legend.pdf](http://www.groundsure.com/sites/default/files/groundsure_legend.pdf)



**Site Details:**

West Winch


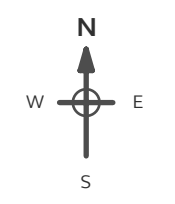
**Client Ref:** West\_Winch  
**Report Ref:** GS-8976076\_LS\_3\_3  
**Grid Ref:** 563978, 315903

**Map Name:** National Grid

**Map date:** 1968

**Scale:** 1:2,500

**Printed at:** 1:2,500



Surveyed N/A  
 Revised N/A  
 Edition N/A  
 Copyright N/A  
 Levelled N/A

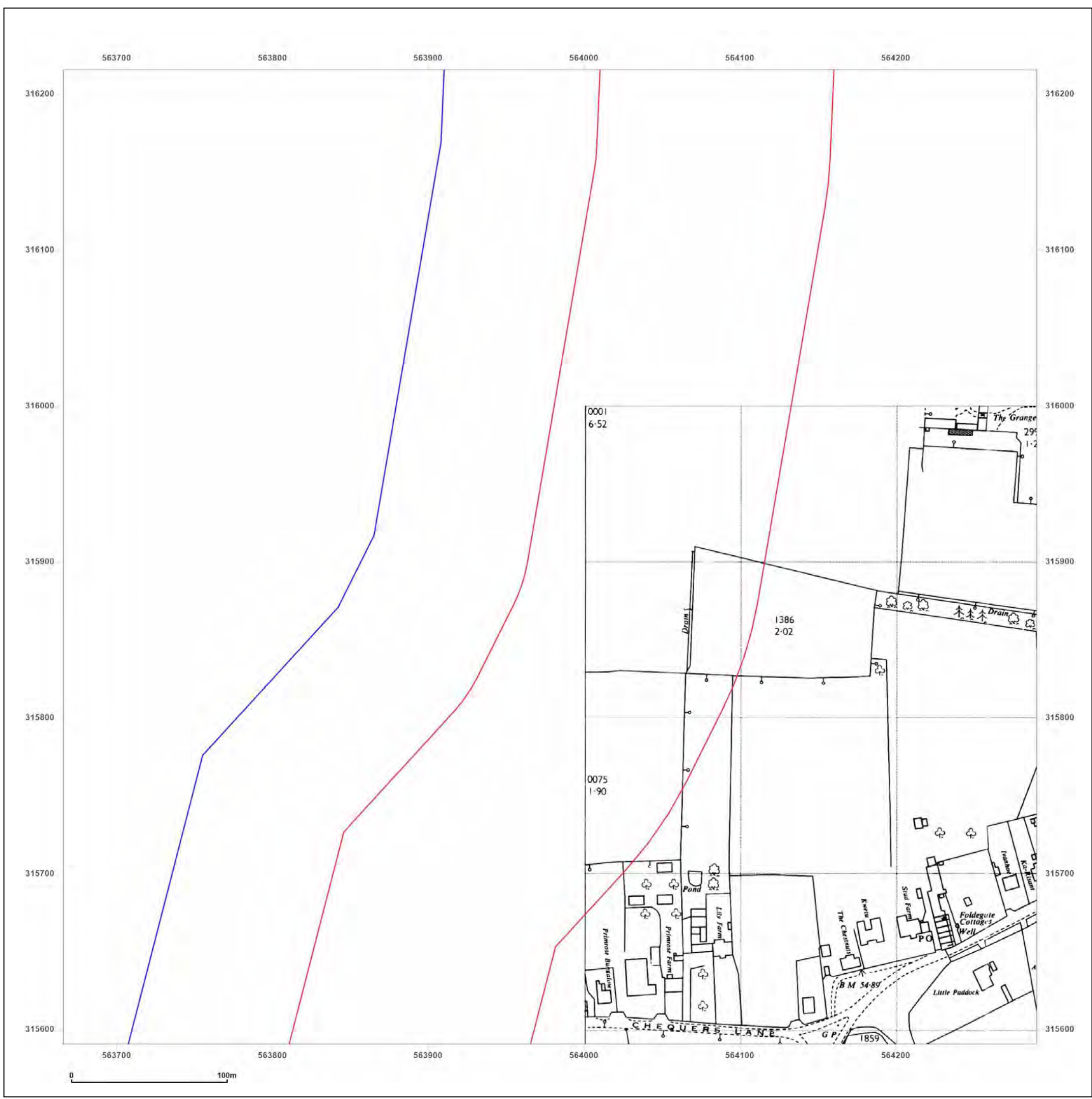


Produced by  
 Groundsure Insights  
 T: 08444 159000  
 E: [info@groundsure.com](mailto:info@groundsure.com)  
 W: [www.groundsure.com](http://www.groundsure.com)

© Crown copyright and database rights 2018 Ordnance Survey 100035207

Production date: 11 August 2022

Map legend available at:  
[www.groundsure.com/sites/default/files/groundsure\\_legend.pdf](http://www.groundsure.com/sites/default/files/groundsure_legend.pdf)



**Site Details:**

West Winch

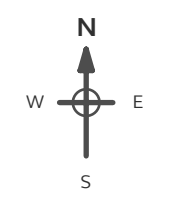
**Client Ref:** West\_Winch  
**Report Ref:** GS-8976076\_LS\_3\_3  
**Grid Ref:** 563978, 315903

**Map Name:** National Grid


**Map date:** 1975

**Scale:** 1:2,500

**Printed at:** 1:2,500



Surveyed N/A  
 Revised N/A  
 Edition N/A  
 Copyright N/A  
 Levelled N/A

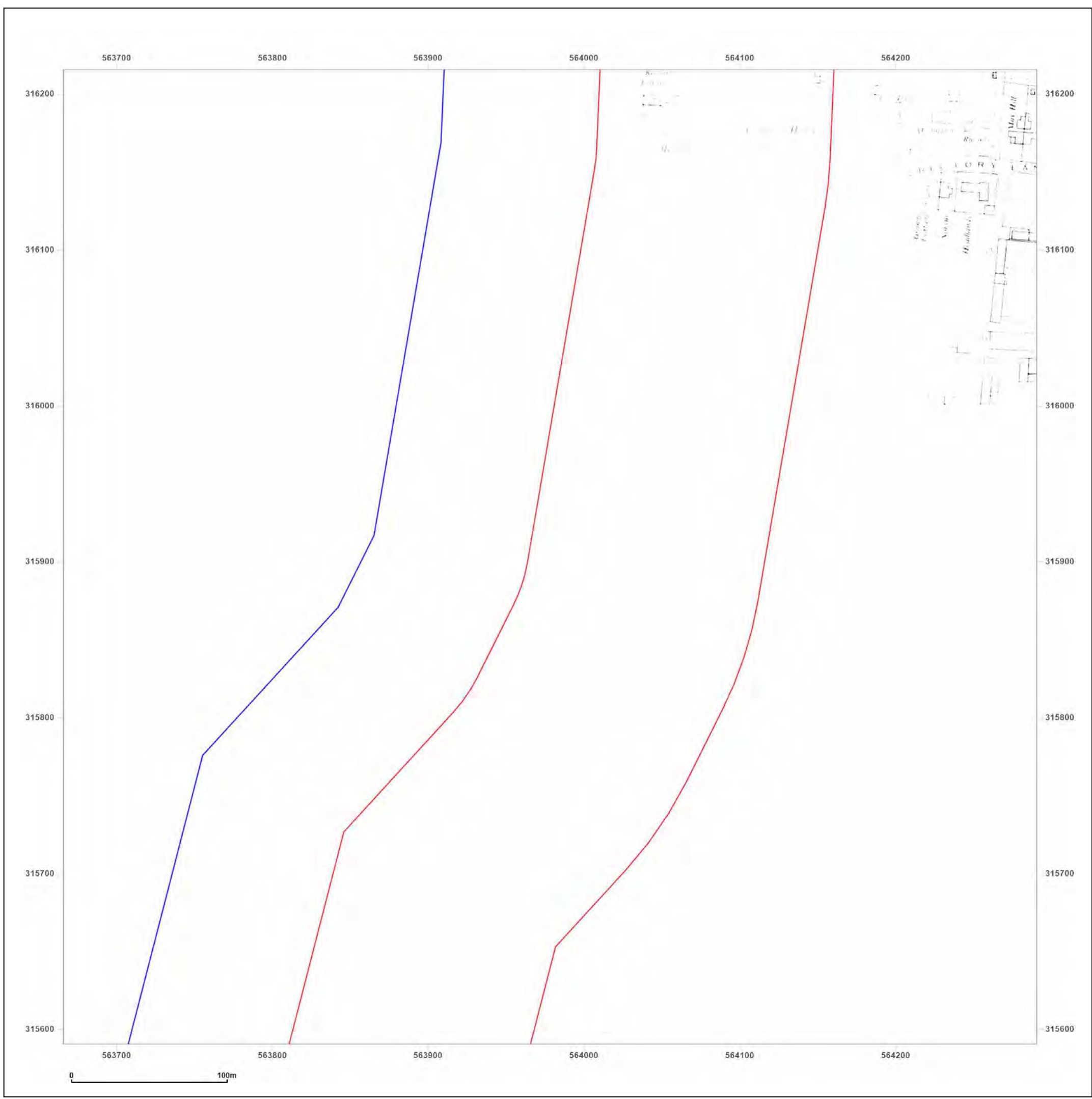


Produced by  
 Groundsure Insights  
 T: 08444 159000  
 E: [info@groundsure.com](mailto:info@groundsure.com)  
 W: [www.groundsure.com](http://www.groundsure.com)

© Crown copyright and database rights 2018 Ordnance Survey 100035207

Production date: 11 August 2022

Map legend available at:  
[www.groundsure.com/sites/default/files/groundsure\\_legend.pdf](http://www.groundsure.com/sites/default/files/groundsure_legend.pdf)





**Site Details:**

West Winch

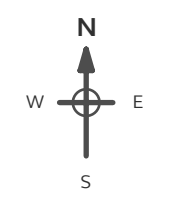
**Client Ref:** West\_Winch  
**Report Ref:** GS-8976076\_LS\_3\_3  
**Grid Ref:** 563978, 315903

**Map Name:** National Grid

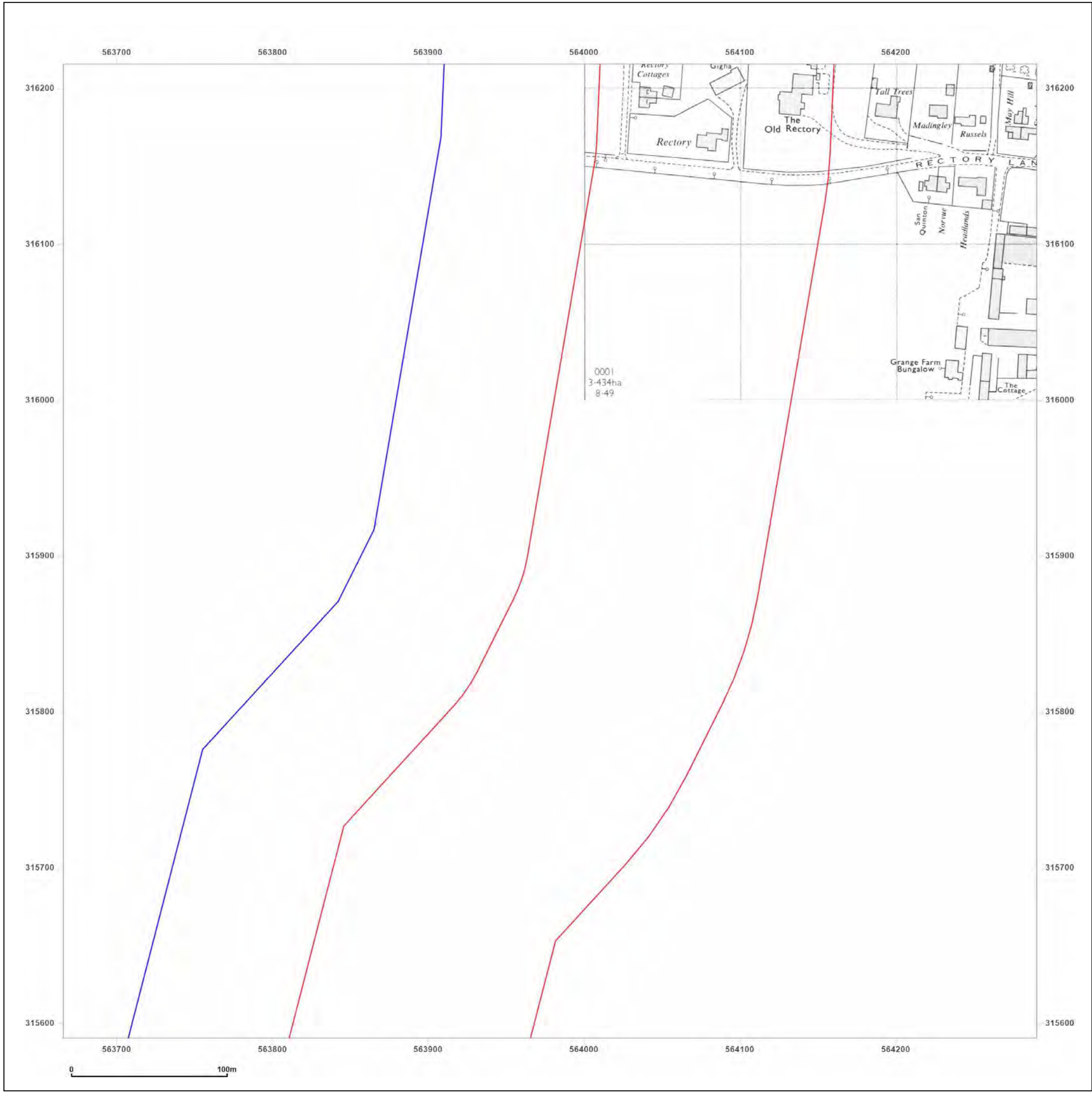

**Map date:** 1977

**Scale:** 1:2,500

**Printed at:** 1:2,500



Surveyed 1975  
 Revised 1975  
 Edition N/A  
 Copyright 1977  
 Levelled 1963



Produced by  
 Groundsure Insights  
 T: 08444 159000  
 E: [info@groundsure.com](mailto:info@groundsure.com)  
 W: [www.groundsure.com](http://www.groundsure.com)

© Crown copyright and database rights 2018 Ordnance Survey 100035207

Production date: 11 August 2022

Map legend available at:  
[www.groundsure.com/sites/default/files/groundsure\\_legend.pdf](http://www.groundsure.com/sites/default/files/groundsure_legend.pdf)

**Site Details:**

West Winch

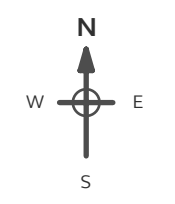
**Client Ref:** West\_Winch  
**Report Ref:** GS-8976076\_LS\_3\_3  
**Grid Ref:** 563978, 315903

**Map Name:** National Grid


**Map date:** 1977

**Scale:** 1:2,500

**Printed at:** 1:2,500



Surveyed N/A  
 Revised N/A  
 Edition N/A  
 Copyright N/A  
 Levelled N/A

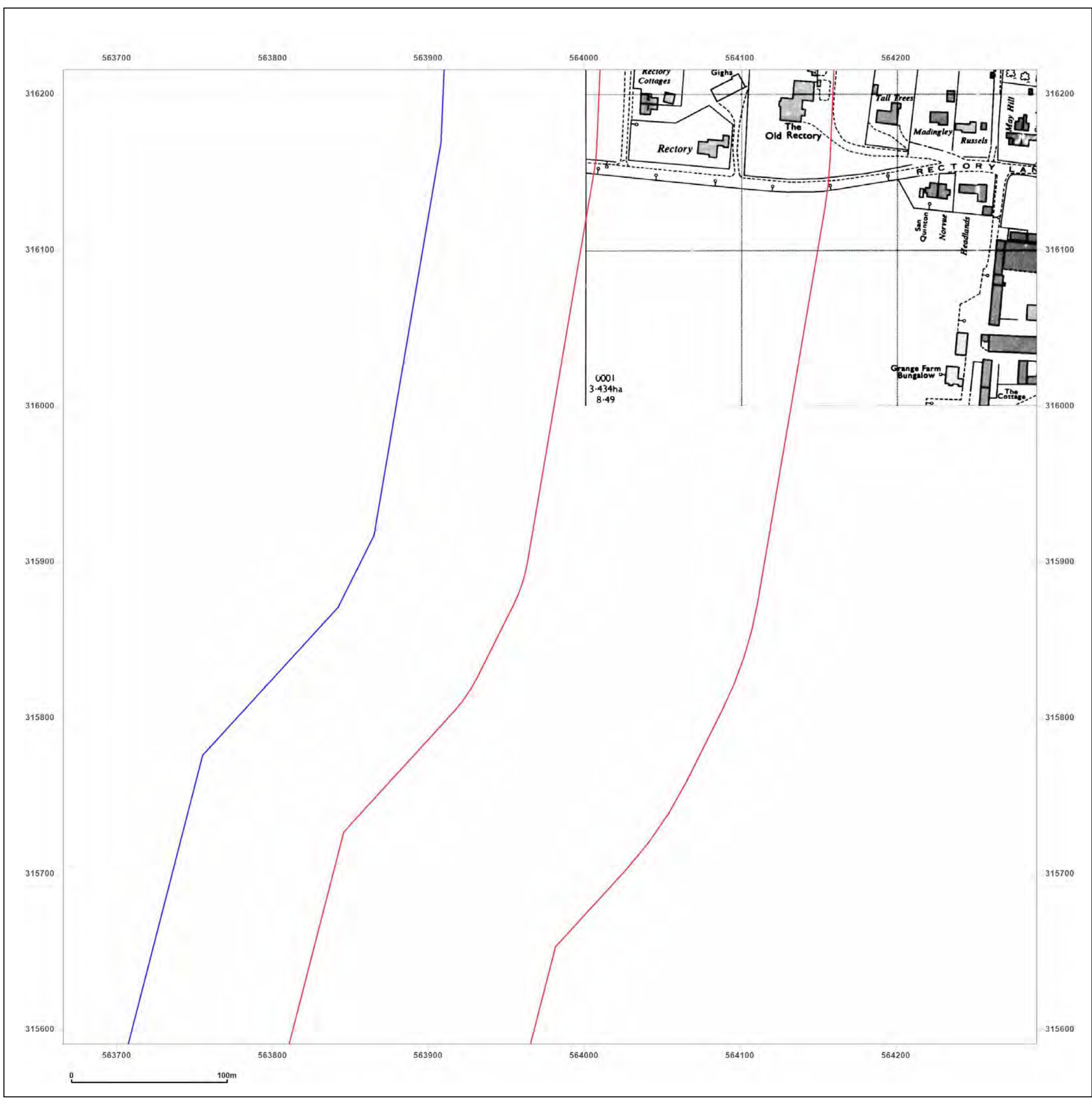


Produced by  
 Groundsure Insights  
 T: 08444 159000  
 E: [info@groundsure.com](mailto:info@groundsure.com)  
 W: [www.groundsure.com](http://www.groundsure.com)

© Crown copyright and database rights 2018 Ordnance Survey 100035207

Production date: 11 August 2022

Map legend available at:  
[www.groundsure.com/sites/default/files/groundsure\\_legend.pdf](http://www.groundsure.com/sites/default/files/groundsure_legend.pdf)



**Site Details:**

West Winch

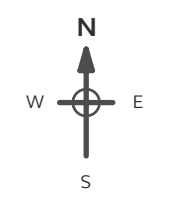
**Client Ref:** West\_Winch  
**Report Ref:** GS-8976076\_LS\_3\_3  
**Grid Ref:** 563978, 315903

**Map Name:** National Grid

**Map date:** 1988-1989

**Scale:** 1:2,500

**Printed at:** 1:2,500



Surveyed 1960 Revised 1989 Edition N/A Copyright 1989 Levelled 1960	Surveyed 1963 Revised 1989 Edition N/A Copyright 1989 Levelled 1963
Surveyed 1963 Revised 1988 Edition N/A Copyright 1988 Levelled 1963	Surveyed 1963 Revised 1989 Edition N/A Copyright 1989 Levelled 1963



Produced by  
 Groundsure Insights  
 T: 08444 159000  
 E: [info@groundsure.com](mailto:info@groundsure.com)  
 W: [www.groundsure.com](http://www.groundsure.com)

© Crown copyright and database rights 2018 Ordnance Survey 100035207

Production date: 11 August 2022

Map legend available at:  
[www.groundsure.com/sites/default/files/groundsure\\_legend.pdf](http://www.groundsure.com/sites/default/files/groundsure_legend.pdf)

**Site Details:**

West Winch

**Client Ref:** West\_Winch  
**Report Ref:** GS-8976076\_LS\_3\_3  
**Grid Ref:** 563978, 315903

**Map Name:** National Grid


**Map date:** 1989-1994

**Scale:** 1:2,500

**Printed at:** 1:2,500



Surveyed N/A Revised N/A Edition N/A Copyright 1994 Levelled N/A	Surveyed N/A Revised N/A Edition N/A Copyright 1994 Levelled N/A
--	--



Surveyed 1963  
Revised 1989  
Edition N/A  
Copyright 1989  
Levelled 1963

Surveyed N/A  
Revised N/A  
Edition N/A  
Copyright 1994  
Levelled N/A

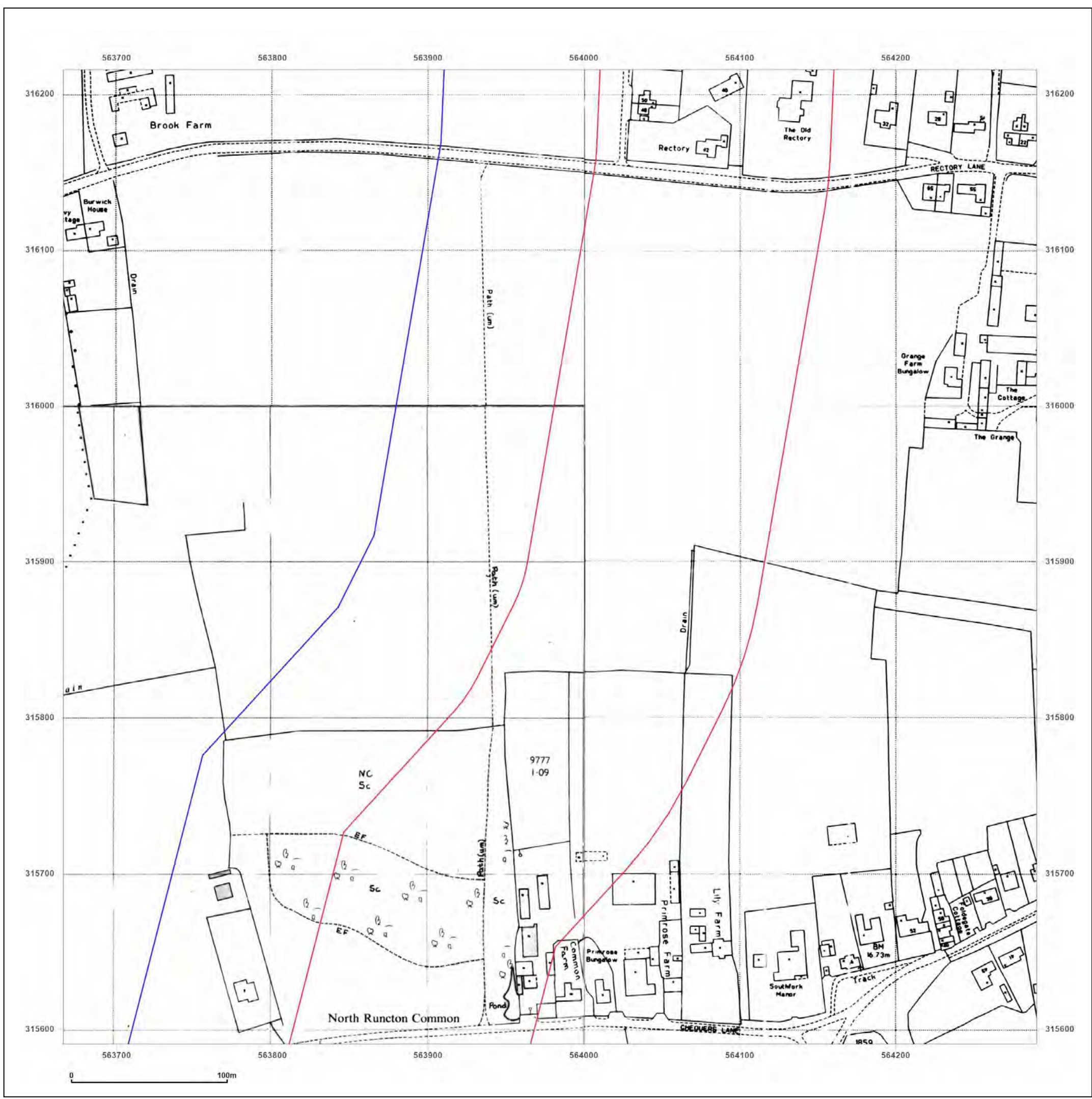


Produced by  
Groundsure Insights  
T: 08444 159000  
E: [info@groundsure.com](mailto:info@groundsure.com)  
W: [www.groundsure.com](http://www.groundsure.com)

© Crown copyright and database rights 2018 Ordnance Survey 100035207

Production date: 11 August 2022

Map legend available at:  
[www.groundsure.com/sites/default/files/groundsure\\_legend.pdf](http://www.groundsure.com/sites/default/files/groundsure_legend.pdf)



**Site Details:**

West Winch


**Client Ref:** West\_Winch  
**Report Ref:** GS-8976076\_LS\_3\_3  
**Grid Ref:** 563978, 315903

**Map Name:** National Grid

**Map date:** 1994

**Scale:** 1:2,500

**Printed at:** 1:2,500

Surveyed N/A  
 Revised N/A  
 Edition N/A  
 Copyright N/A  
 Levelled N/A




Produced by  
 Groundsure Insights  
 T: 08444 159000  
 E: [info@groundsure.com](mailto:info@groundsure.com)  
 W: [www.groundsure.com](http://www.groundsure.com)

© Crown copyright and database rights 2018 Ordnance Survey 100035207

Production date: 11 August 2022

Map legend available at:  
[www.groundsure.com/sites/default/files/groundsure\\_legend.pdf](http://www.groundsure.com/sites/default/files/groundsure_legend.pdf)



**Site Details:**

West Winch


**Client Ref:** West\_Winch  
**Report Ref:** GS-8976076\_LS\_3\_3  
**Grid Ref:** 563978, 315903

**Map Name:** National Grid

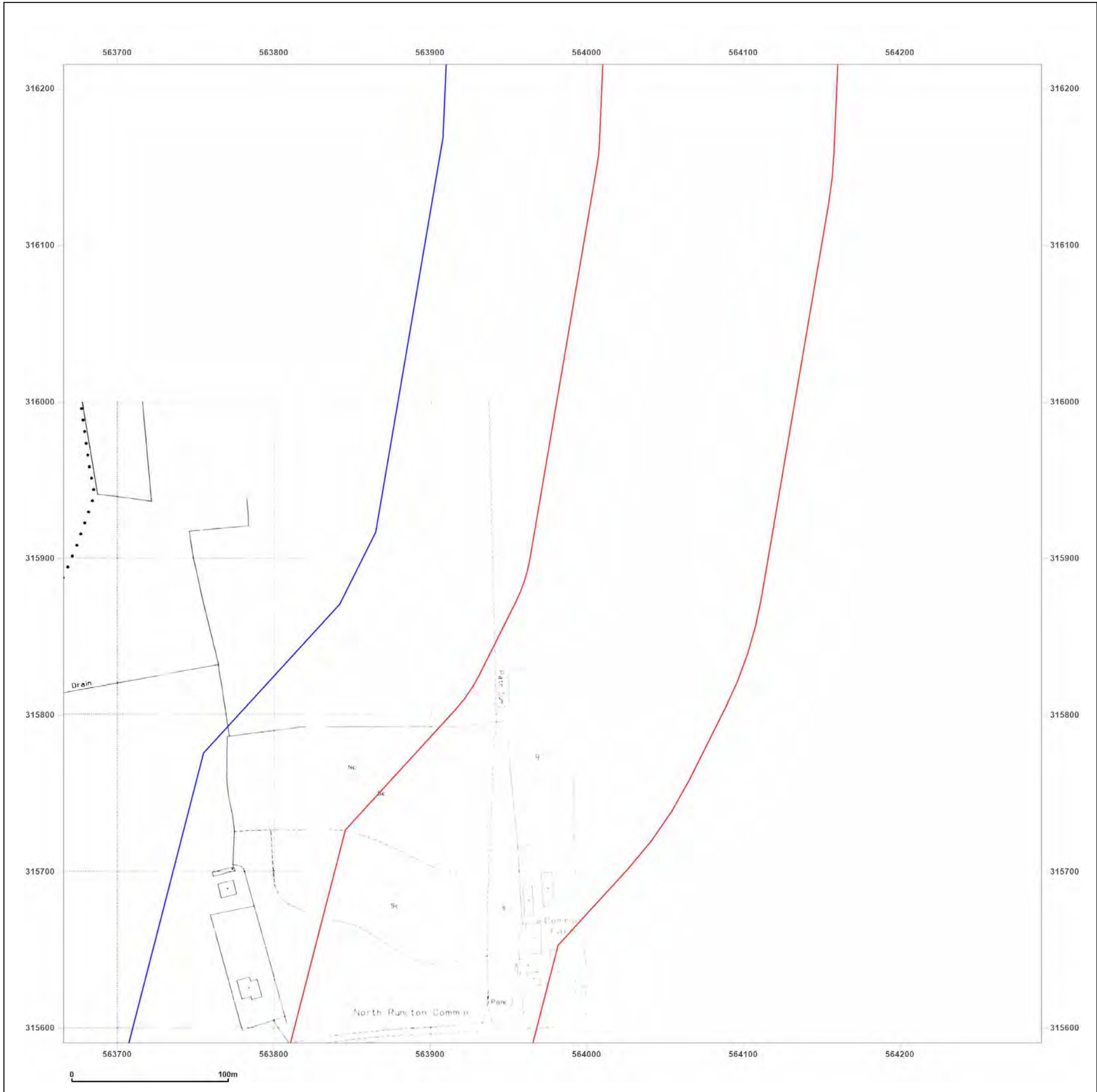
**Map date:** 1994

**Scale:** 1:2,500

**Printed at:** 1:2,500

Surveyed N/A  
 Revised N/A  
 Edition N/A  
 Copyright 1994  
 Levelled N/A



Produced by  
 Groundsure Insights  
 T: 08444 159000  
 E: [info@groundsure.com](mailto:info@groundsure.com)  
 W: [www.groundsure.com](http://www.groundsure.com)

© Crown copyright and database rights 2018 Ordnance Survey 100035207

Production date: 11 August 2022

Map legend available at:  
[www.groundsure.com/sites/default/files/groundsure\\_legend.pdf](http://www.groundsure.com/sites/default/files/groundsure_legend.pdf)

**Site Details:**

West Winch



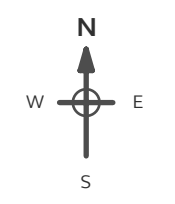
**Client Ref:** West\_Winch  
**Report Ref:** GS-8976076\_LS\_3\_3  
**Grid Ref:** 563978, 315903

**Map Name:** National Grid

**Map date:** 1994

**Scale:** 1:2,500

**Printed at:** 1:2,500



Surveyed N/A  
 Revised N/A  
 Edition N/A  
 Copyright 1994  
 Levelled N/A



Produced by  
 Groundsure Insights  
 T: 08444 159000  
 E: [info@groundsure.com](mailto:info@groundsure.com)  
 W: [www.groundsure.com](http://www.groundsure.com)

© Crown copyright and database rights 2018 Ordnance Survey 100035207

Production date: 11 August 2022

Map legend available at:  
[www.groundsure.com/sites/default/files/groundsure\\_legend.pdf](http://www.groundsure.com/sites/default/files/groundsure_legend.pdf)

**Site Details:**

West Winch

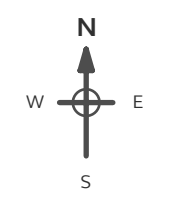
**Client Ref:** West\_Winch  
**Report Ref:** GS-8976076\_LS\_3\_4  
**Grid Ref:** 563978, 316528

**Map Name:** County Series


**Map date:** 1885

**Scale:** 1:2,500

**Printed at:** 1:2,500



Surveyed 1885  
 Revised 1885  
 Edition N/A  
 Copyright N/A  
 Levelled N/A




Produced by  
 Groundsure Insights  
 T: 08444 159000  
 E: [info@groundsure.com](mailto:info@groundsure.com)  
 W: [www.groundsure.com](http://www.groundsure.com)

© Crown copyright and database rights 2018 Ordnance Survey 100035207

Production date: 11 August 2022

Map legend available at:  
[www.groundsure.com/sites/default/files/groundsure\\_legend.pdf](http://www.groundsure.com/sites/default/files/groundsure_legend.pdf)





**Site Details:**

West Winch

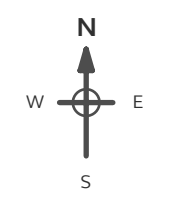
**Client Ref:** West\_Winch  
**Report Ref:** GS-8976076\_LS\_3\_4  
**Grid Ref:** 563978, 316528

**Map Name:** County Series


**Map date:** 1905

**Scale:** 1:2,500

**Printed at:** 1:2,500



Surveyed 1905  
 Revised 1905  
 Edition N/A  
 Copyright N/A  
 Levelled N/A

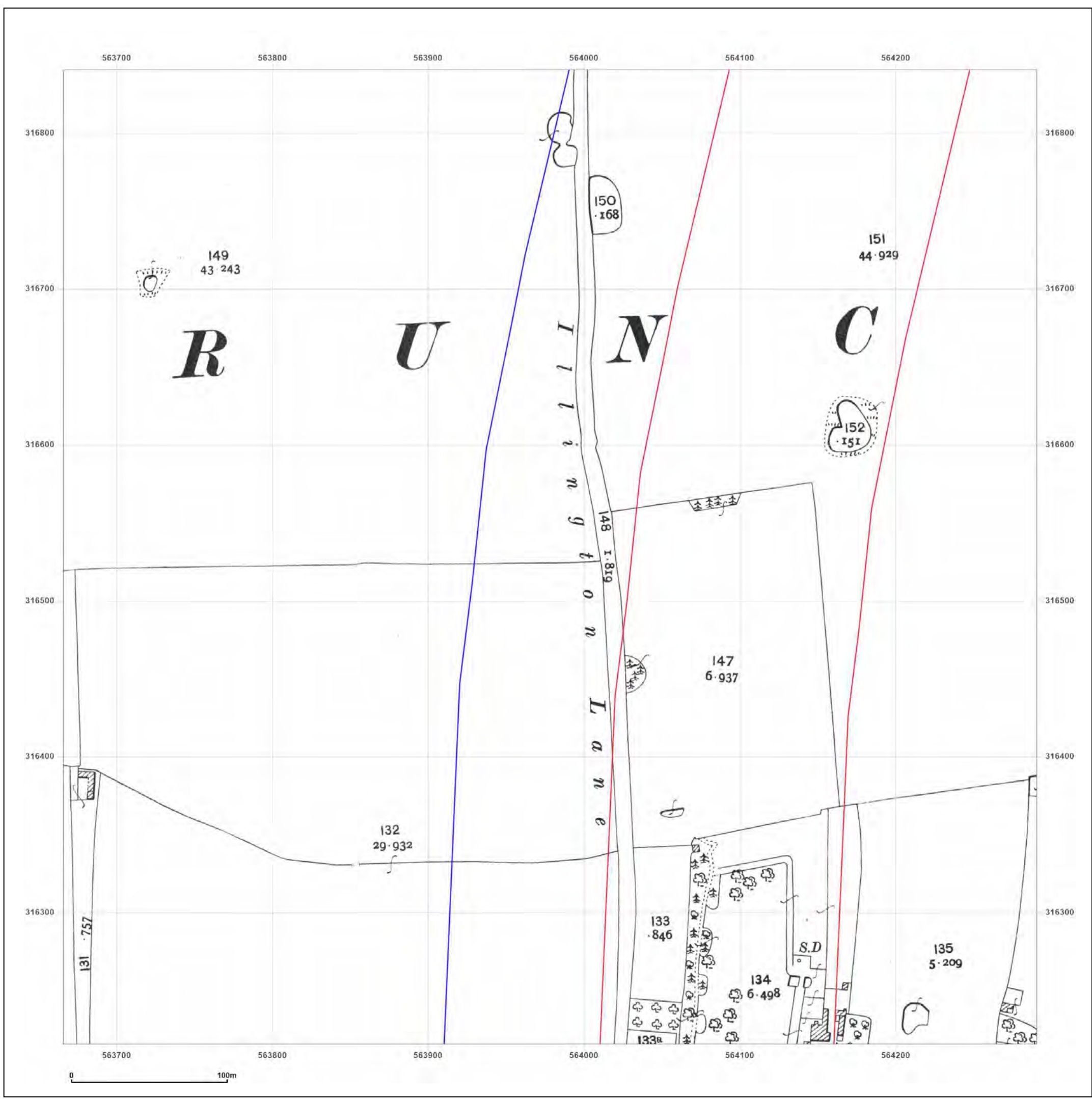


Produced by  
 Groundsure Insights  
 T: 08444 159000  
 E: [info@groundsure.com](mailto:info@groundsure.com)  
 W: [www.groundsure.com](http://www.groundsure.com)

© Crown copyright and database rights 2018 Ordnance Survey 100035207

Production date: 11 August 2022

Map legend available at:  
[www.groundsure.com/sites/default/files/groundsure\\_legend.pdf](http://www.groundsure.com/sites/default/files/groundsure_legend.pdf)



**Site Details:**

West Winch

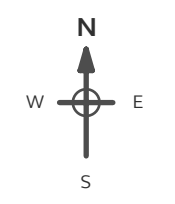
**Client Ref:** West\_Winch  
**Report Ref:** GS-8976076\_LS\_3\_4  
**Grid Ref:** 563978, 316528

**Map Name:** County Series


**Map date:** 1928

**Scale:** 1:2,500

**Printed at:** 1:2,500



Surveyed 1928  
 Revised 1928  
 Edition N/A  
 Copyright N/A  
 Levelled N/A

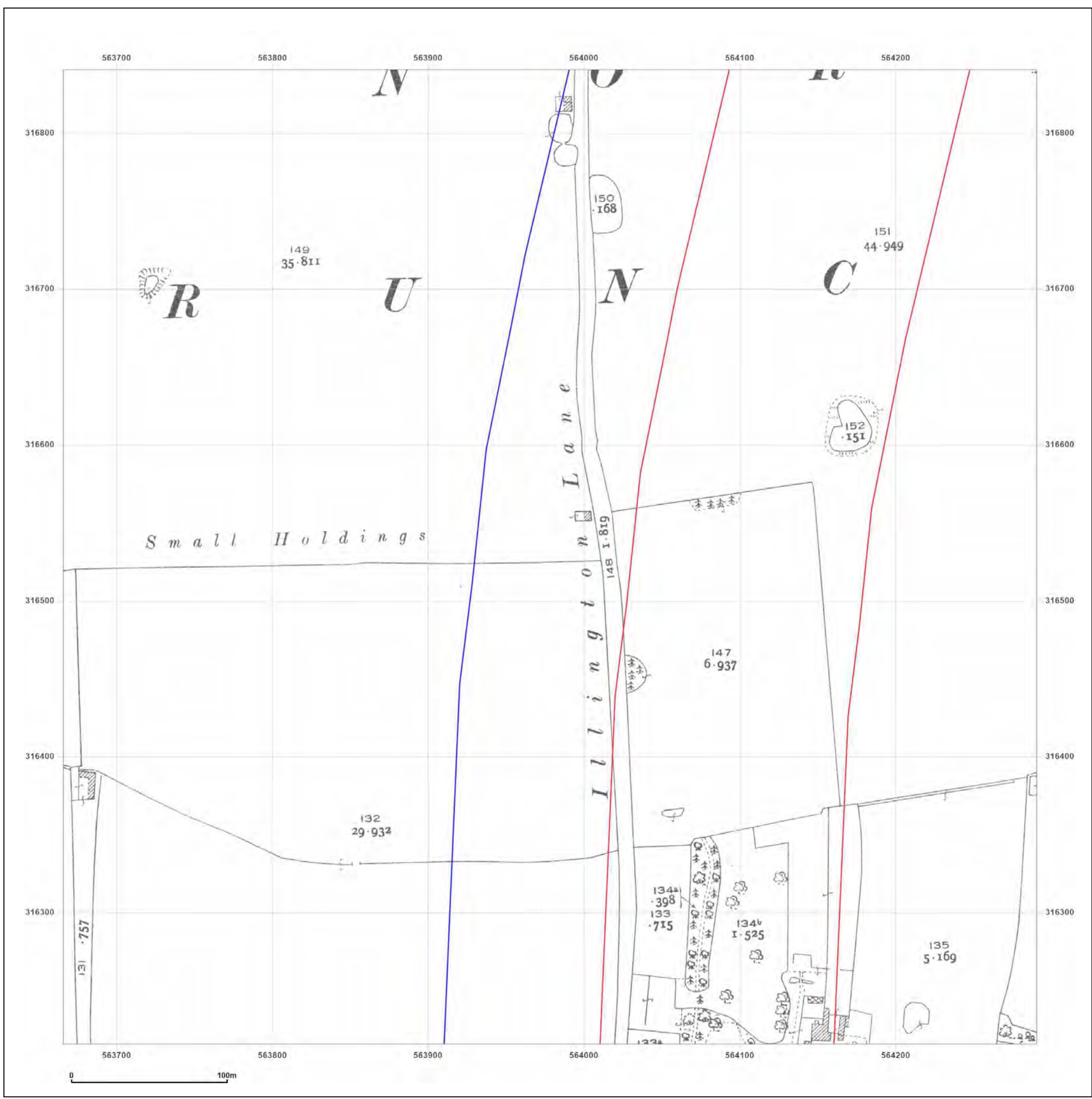


Produced by  
 Groundsure Insights  
 T: 08444 159000  
 E: [info@groundsure.com](mailto:info@groundsure.com)  
 W: [www.groundsure.com](http://www.groundsure.com)

© Crown copyright and database rights 2018 Ordnance Survey 100035207

Production date: 11 August 2022

Map legend available at:  
[www.groundsure.com/sites/default/files/groundsure\\_legend.pdf](http://www.groundsure.com/sites/default/files/groundsure_legend.pdf)



**Site Details:**

West Winch

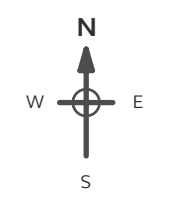
**Client Ref:** West\_Winch  
**Report Ref:** GS-8976076\_LS\_3\_4  
**Grid Ref:** 563978, 316528

**Map Name:** National Grid


**Map date:** 1960

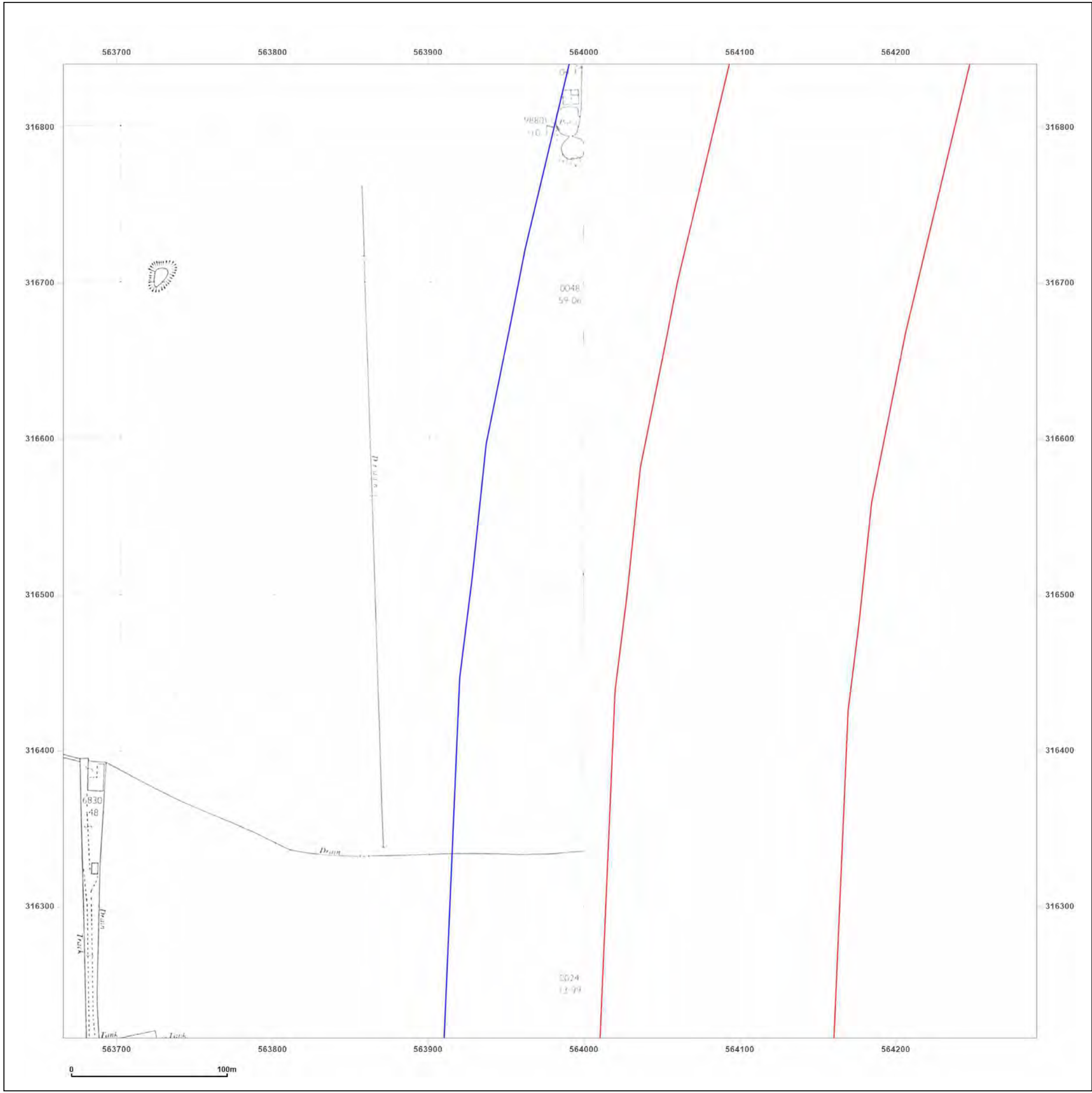
**Scale:** 1:2,500

**Printed at:** 1:2,500



Surveyed N/A  
 Revised N/A  
 Edition N/A  
 Copyright N/A  
 Levelled 1960





Produced by  
 Groundsure Insights  
 T: 08444 159000  
 E: [info@groundsure.com](mailto:info@groundsure.com)  
 W: [www.groundsure.com](http://www.groundsure.com)

© Crown copyright and database rights 2018 Ordnance Survey 100035207

Production date: 11 August 2022

Map legend available at:  
[www.groundsure.com/sites/default/files/groundsure\\_legend.pdf](http://www.groundsure.com/sites/default/files/groundsure_legend.pdf)

**Site Details:**

West Winch


**Client Ref:** West\_Winch  
**Report Ref:** GS-8976076\_LS\_3\_4  
**Grid Ref:** 563978, 316528

**Map Name:** National Grid

**Map date:** 1968

**Scale:** 1:2,500

**Printed at:** 1:2,500



Surveyed N/A  
 Revised N/A  
 Edition N/A  
 Copyright N/A  
 Levelled N/A




Produced by  
 Groundsure Insights  
 T: 08444 159000  
 E: [info@groundsure.com](mailto:info@groundsure.com)  
 W: [www.groundsure.com](http://www.groundsure.com)

© Crown copyright and database rights 2018 Ordnance Survey 100035207

Production date: 11 August 2022

Map legend available at:  
[www.groundsure.com/sites/default/files/groundsure\\_legend.pdf](http://www.groundsure.com/sites/default/files/groundsure_legend.pdf)



**Site Details:**

West Winch


**Client Ref:** West\_Winch  
**Report Ref:** GS-8976076\_LS\_3\_4  
**Grid Ref:** 563978, 316528

**Map Name:** National Grid

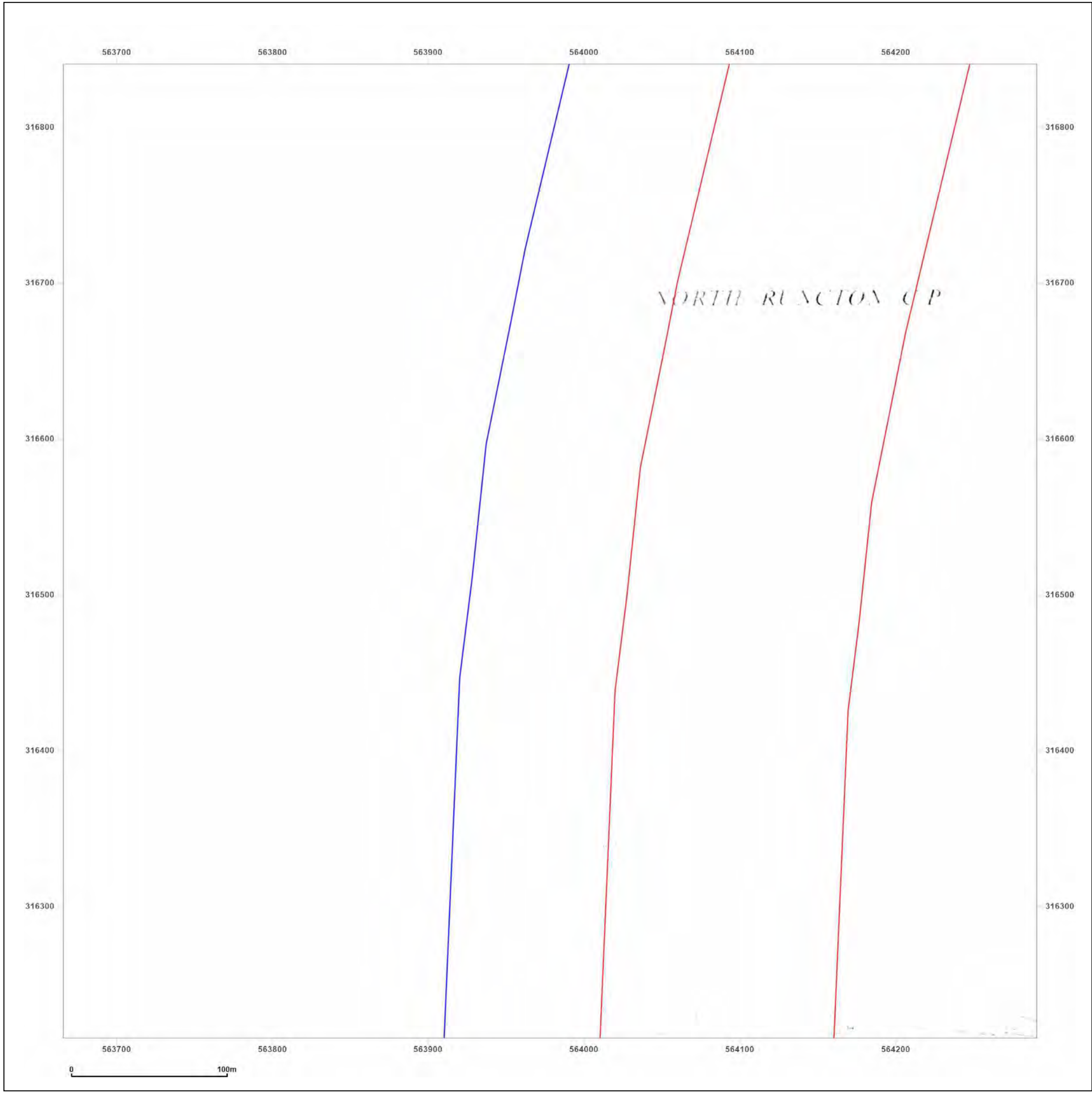
**Map date:** 1975

**Scale:** 1:2,500

**Printed at:** 1:2,500

Surveyed N/A  
 Revised N/A  
 Edition N/A  
 Copyright N/A  
 Levelled N/A



Produced by  
 Groundsure Insights  
 T: 08444 159000  
 E: [info@groundsure.com](mailto:info@groundsure.com)  
 W: [www.groundsure.com](http://www.groundsure.com)

© Crown copyright and database rights 2018 Ordnance Survey 100035207

Production date: 11 August 2022

Map legend available at:  
[www.groundsure.com/sites/default/files/groundsure\\_legend.pdf](http://www.groundsure.com/sites/default/files/groundsure_legend.pdf)

**Site Details:**

West Winch


**Client Ref:** West\_Winch  
**Report Ref:** GS-8976076\_LS\_3\_4  
**Grid Ref:** 563978, 316528

**Map Name:** National Grid

**Map date:** 1977

**Scale:** 1:2,500

**Printed at:** 1:2,500



Surveyed 1975  
 Revised 1975  
 Edition N/A  
 Copyright 1977  
 Levelled 1963




Produced by  
 Groundsure Insights  
 T: 08444 159000  
 E: [info@groundsure.com](mailto:info@groundsure.com)  
 W: [www.groundsure.com](http://www.groundsure.com)

© Crown copyright and database rights 2018 Ordnance Survey 100035207

Production date: 11 August 2022

Map legend available at:  
[www.groundsure.com/sites/default/files/groundsure\\_legend.pdf](http://www.groundsure.com/sites/default/files/groundsure_legend.pdf)



**Site Details:**

West Winch


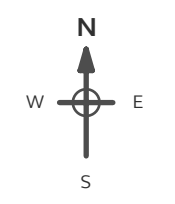
**Client Ref:** West\_Winch  
**Report Ref:** GS-8976076\_LS\_3\_4  
**Grid Ref:** 563978, 316528

**Map Name:** National Grid

**Map date:** 1977

**Scale:** 1:2,500

**Printed at:** 1:2,500



Surveyed N/A  
 Revised N/A  
 Edition N/A  
 Copyright N/A  
 Levelled N/A




Produced by  
 Groundsure Insights  
 T: 08444 159000  
 E: [info@groundsure.com](mailto:info@groundsure.com)  
 W: [www.groundsure.com](http://www.groundsure.com)

© Crown copyright and database rights 2018 Ordnance Survey 100035207

Production date: 11 August 2022

Map legend available at:  
[www.groundsure.com/sites/default/files/groundsure\\_legend.pdf](http://www.groundsure.com/sites/default/files/groundsure_legend.pdf)



**Site Details:**

West Winch

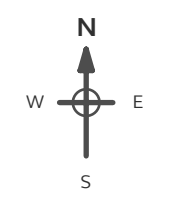
**Client Ref:** West\_Winch  
**Report Ref:** GS-8976076\_LS\_3\_4  
**Grid Ref:** 563978, 316528

**Map Name:** National Grid

**Map date:** 1989

**Scale:** 1:2,500

**Printed at:** 1:2,500



Surveyed 1960  
 Revised 1989  
 Edition N/A  
 Copyright 1989  
 Levelled 1960

Surveyed 1963  
 Revised 1989  
 Edition N/A  
 Copyright 1989  
 Levelled 1963




Produced by  
 Groundsure Insights  
 T: 08444 159000  
 E: [info@groundsure.com](mailto:info@groundsure.com)  
 W: [www.groundsure.com](http://www.groundsure.com)

© Crown copyright and database rights 2018 Ordnance Survey 100035207

Production date: 11 August 2022

Map legend available at:  
[www.groundsure.com/sites/default/files/groundsure\\_Legend.pdf](http://www.groundsure.com/sites/default/files/groundsure_Legend.pdf)





**Site Details:**

West Winch

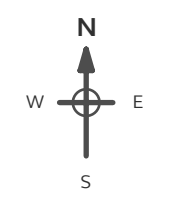
**Client Ref:** West\_Winch  
**Report Ref:** GS-8976076\_LS\_3\_4  
**Grid Ref:** 563978, 316528

**Map Name:** National Grid

**Map date:** 1994

**Scale:** 1:2,500

**Printed at:** 1:2,500



Surveyed N/A Revised N/A Edition N/A Copyright 1994 Levelled N/A		Surveyed N/A Revised N/A Edition N/A Copyright 1994 Levelled N/A
--	--	--

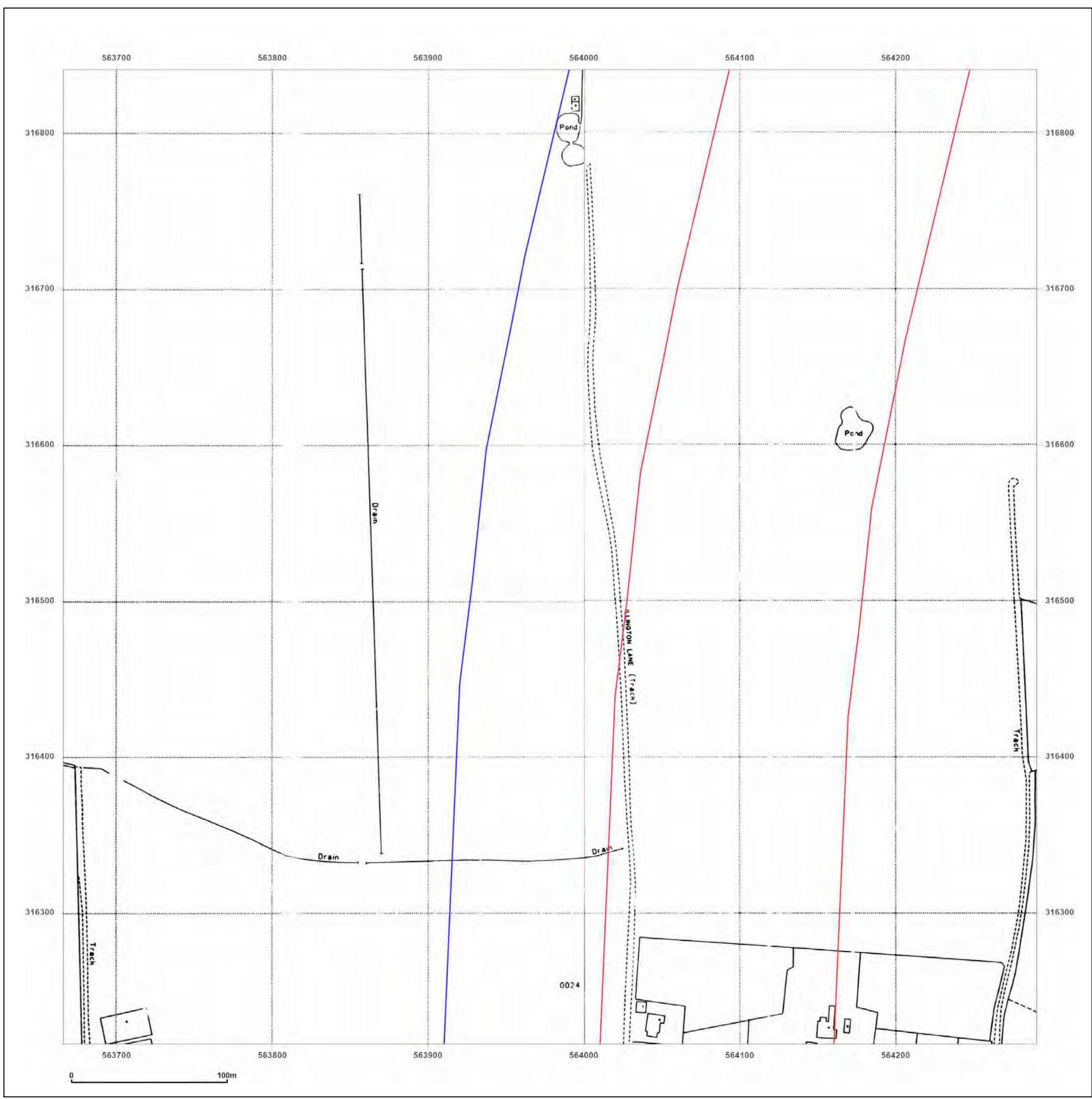


Produced by  
 Groundsure Insights  
 T: 08444 159000  
 E: [info@groundsure.com](mailto:info@groundsure.com)  
 W: [www.groundsure.com](http://www.groundsure.com)

© Crown copyright and database rights 2018 Ordnance Survey 100035207

Production date: 11 August 2022

Map legend available at:  
[www.groundsure.com/sites/default/files/groundsure\\_legend.pdf](http://www.groundsure.com/sites/default/files/groundsure_legend.pdf)



**Site Details:**

West Winch


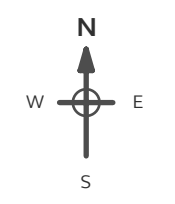
**Client Ref:** West\_Winch  
**Report Ref:** GS-8976076\_LS\_3\_5  
**Grid Ref:** 563978, 317153

**Map Name:** County Series

**Map date:** 1885

**Scale:** 1:2,500

**Printed at:** 1:2,500



Surveyed 1885  
 Revised 1885  
 Edition N/A  
 Copyright N/A  
 Levelled N/A

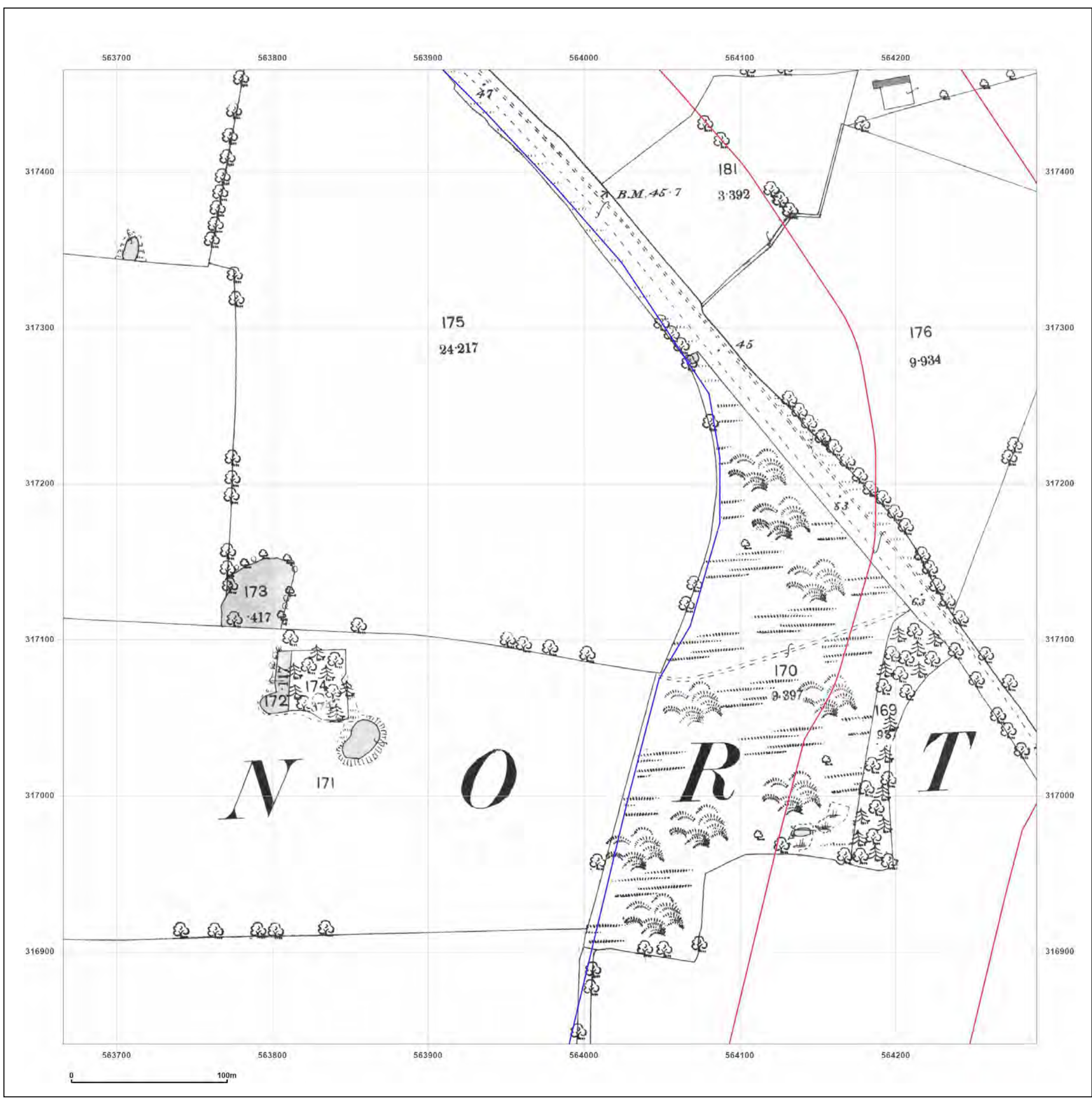


Produced by  
 Groundsure Insights  
 T: 08444 159000  
 E: [info@groundsure.com](mailto:info@groundsure.com)  
 W: [www.groundsure.com](http://www.groundsure.com)

© Crown copyright and database rights 2018 Ordnance Survey 100035207

Production date: 11 August 2022

Map legend available at:  
[www.groundsure.com/sites/default/files/groundsure\\_legend.pdf](http://www.groundsure.com/sites/default/files/groundsure_legend.pdf)



**Site Details:**

West Winch


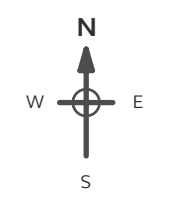
**Client Ref:** West\_Winch  
**Report Ref:** GS-8976076\_LS\_3\_5  
**Grid Ref:** 563978, 317153

**Map Name:** County Series

**Map date:** 1905

**Scale:** 1:2,500

**Printed at:** 1:2,500



Surveyed 1905  
 Revised 1905  
 Edition N/A  
 Copyright N/A  
 Levelled N/A

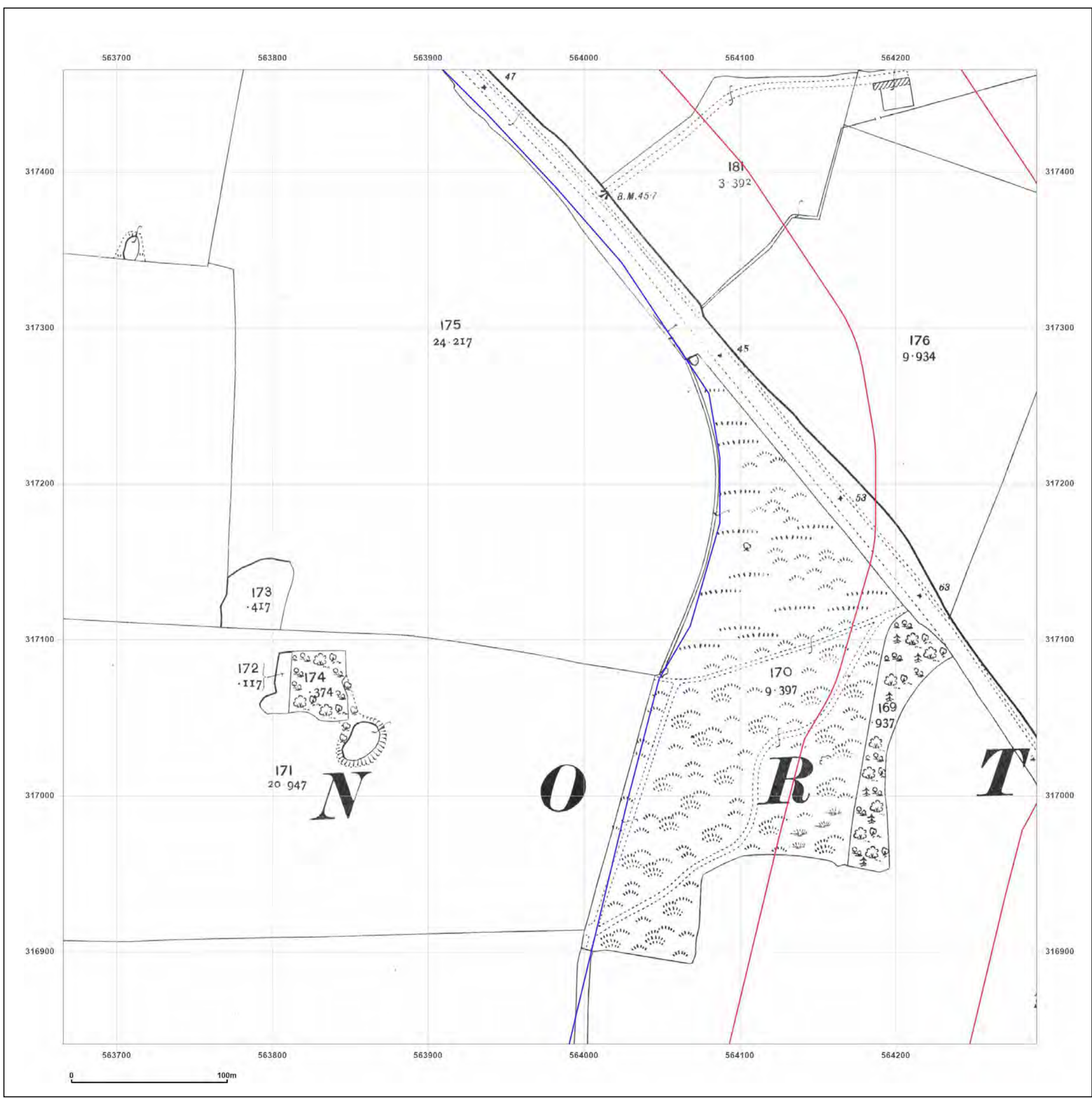


Produced by  
 Groundsure Insights  
 T: 08444 159000  
 E: [info@groundsure.com](mailto:info@groundsure.com)  
 W: [www.groundsure.com](http://www.groundsure.com)

© Crown copyright and database rights 2018 Ordnance Survey 100035207

Production date: 11 August 2022

Map legend available at:  
[www.groundsure.com/sites/default/files/groundsure\\_legend.pdf](http://www.groundsure.com/sites/default/files/groundsure_legend.pdf)



**Site Details:**

West Winch


**Client Ref:** West\_Winch  
**Report Ref:** GS-8976076\_LS\_3\_5  
**Grid Ref:** 563978, 317153

**Map Name:** County Series

**Map date:** 1928

**Scale:** 1:2,500

**Printed at:** 1:2,500



Surveyed 1928  
 Revised 1928  
 Edition N/A  
 Copyright N/A  
 Levelled N/A

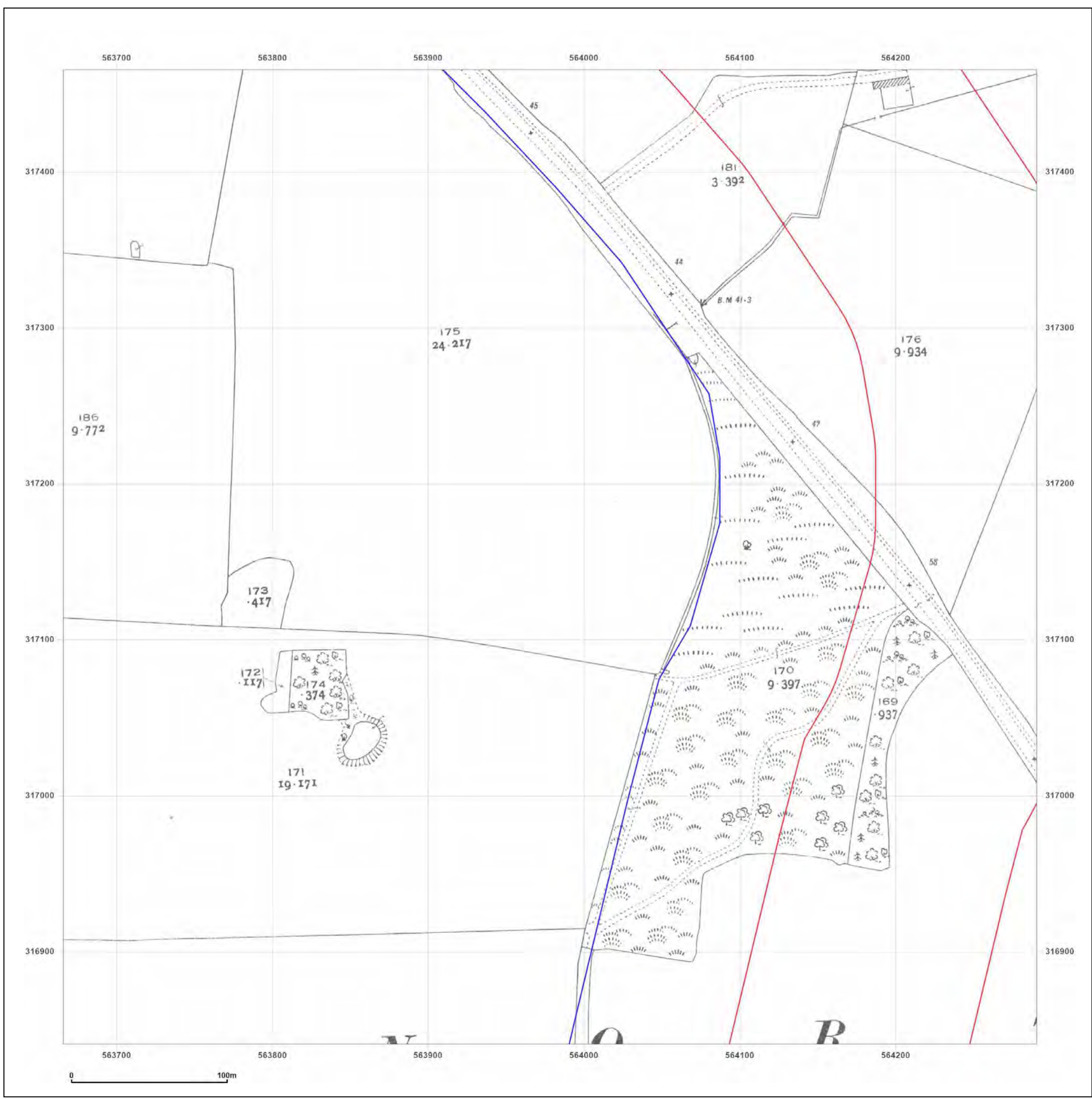


Produced by  
 Groundsure Insights  
 T: 08444 159000  
 E: [info@groundsure.com](mailto:info@groundsure.com)  
 W: [www.groundsure.com](http://www.groundsure.com)

© Crown copyright and database rights 2018 Ordnance Survey 100035207

Production date: 11 August 2022

Map legend available at:  
[www.groundsure.com/sites/default/files/groundsure\\_legend.pdf](http://www.groundsure.com/sites/default/files/groundsure_legend.pdf)



**Site Details:**

West Winch


**Client Ref:** West\_Winch  
**Report Ref:** GS-8976076\_LS\_3\_5  
**Grid Ref:** 563978, 317153

**Map Name:** National Grid

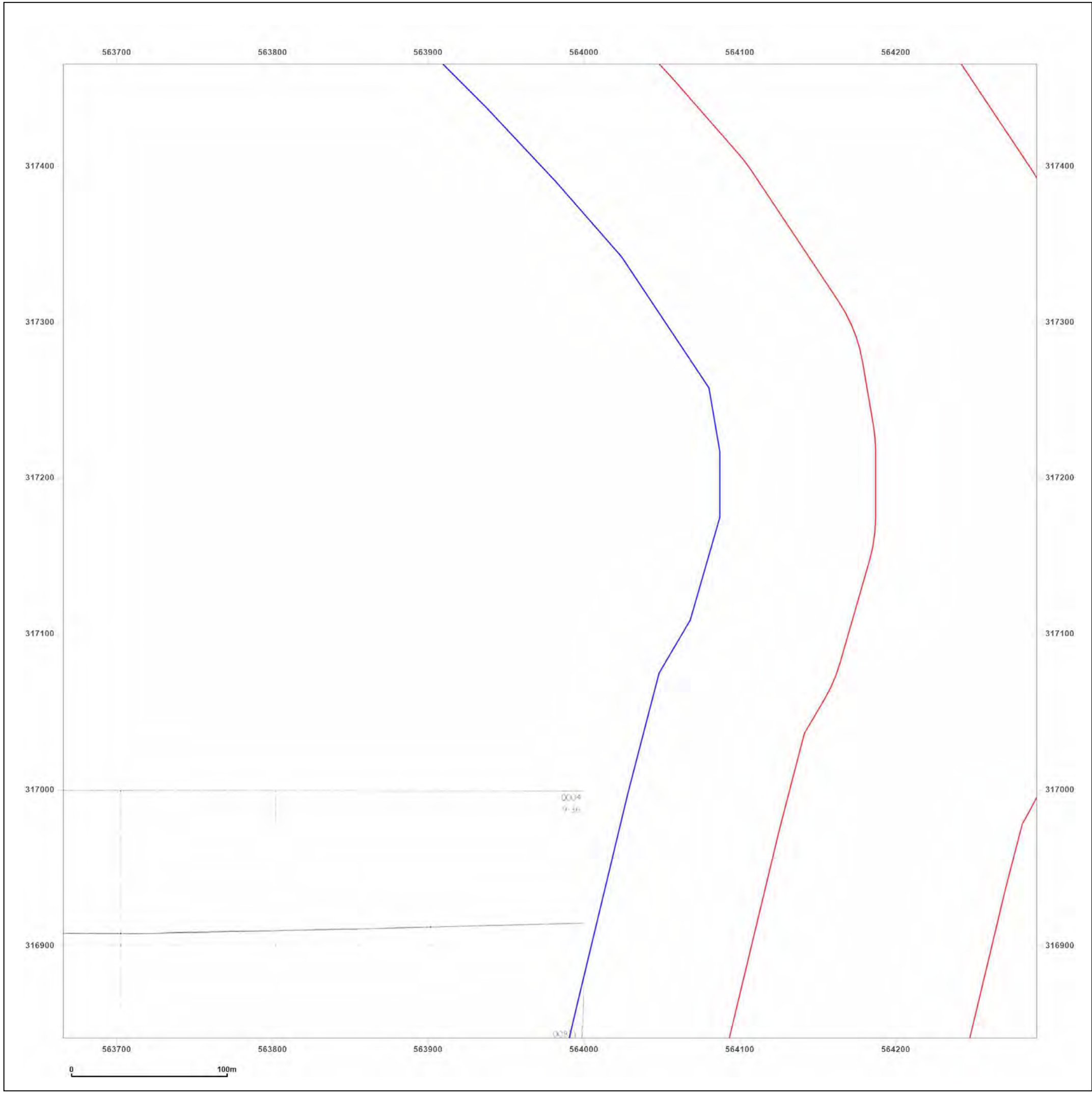
**Map date:** 1960

**Scale:** 1:2,500

**Printed at:** 1:2,500

Surveyed N/A  
 Revised N/A  
 Edition N/A  
 Copyright N/A  
 Levelled 1960



Produced by  
 Groundsure Insights  
 T: 08444 159000  
 E: [info@groundsure.com](mailto:info@groundsure.com)  
 W: [www.groundsure.com](http://www.groundsure.com)

© Crown copyright and database rights 2018 Ordnance Survey 100035207

Production date: 11 August 2022

Map legend available at:  
[www.groundsure.com/sites/default/files/groundsure\\_legend.pdf](http://www.groundsure.com/sites/default/files/groundsure_legend.pdf)

**Site Details:**

West Winch

**Client Ref:** West\_Winch  
**Report Ref:** GS-8976076\_LS\_3\_5  
**Grid Ref:** 563978, 317153

**Map Name:** National Grid


**Map date:** 1968-1969

**Scale:** 1:2,500

**Printed at:** 1:2,500



Surveyed N/A  
 Revised N/A  
 Edition N/A  
 Copyright N/A  
 Levelled N/A



Surveyed N/A  
 Revised N/A  
 Edition N/A  
 Copyright N/A  
 Levelled N/A

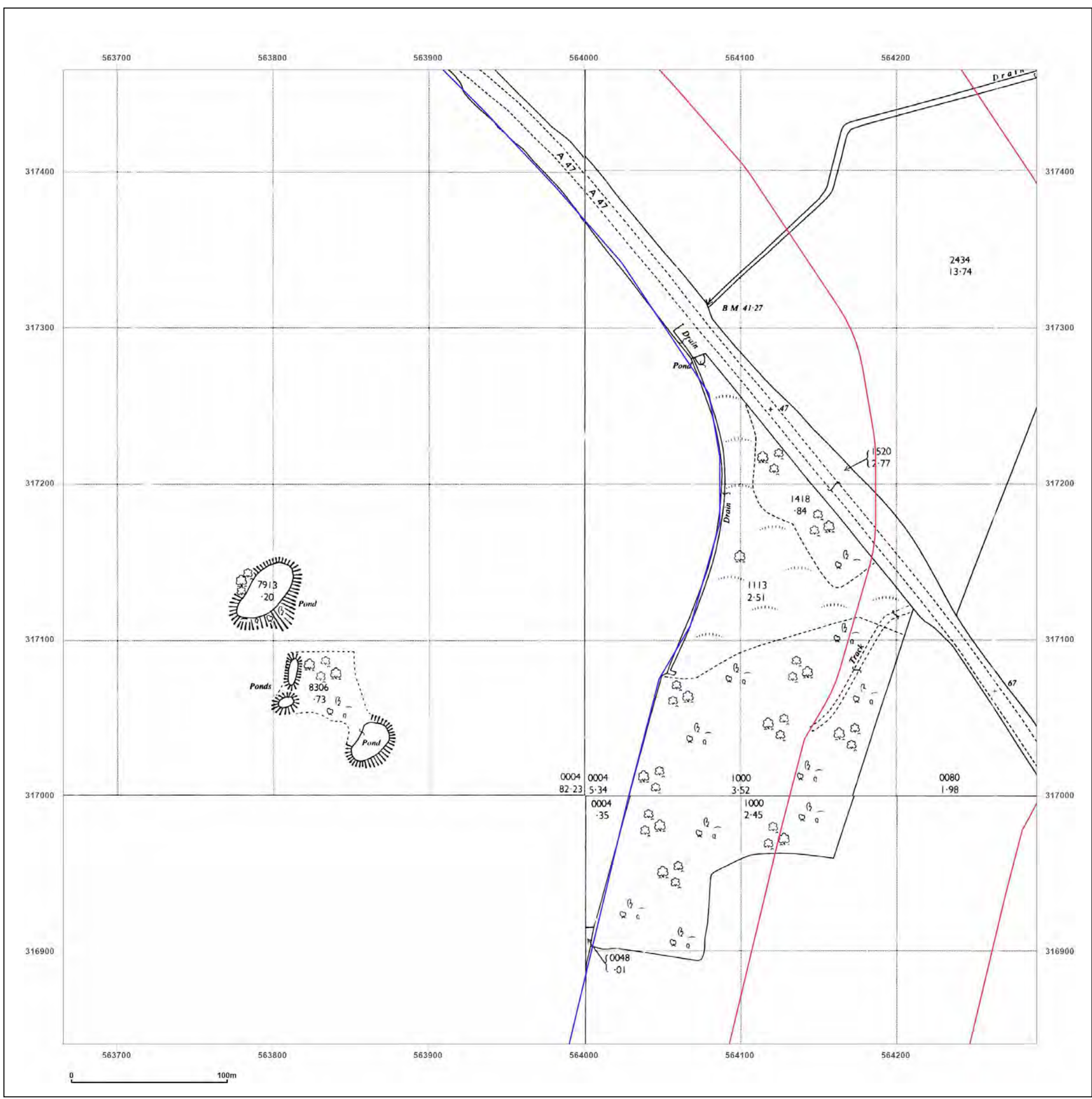


Produced by  
 Groundsure Insights  
 T: 08444 159000  
 E: [info@groundsure.com](mailto:info@groundsure.com)  
 W: [www.groundsure.com](http://www.groundsure.com)

© Crown copyright and database rights 2018 Ordnance Survey 100035207

Production date: 11 August 2022

Map legend available at:  
[www.groundsure.com/sites/default/files/groundsure\\_legend.pdf](http://www.groundsure.com/sites/default/files/groundsure_legend.pdf)



**Site Details:**

West Winch


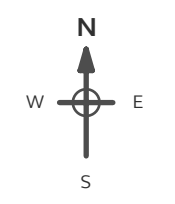
**Client Ref:** West\_Winch  
**Report Ref:** GS-8976076\_LS\_3\_5  
**Grid Ref:** 563978, 317153

**Map Name:** National Grid

**Map date:** 1975

**Scale:** 1:2,500

**Printed at:** 1:2,500



Surveyed N/A  
 Revised N/A  
 Edition N/A  
 Copyright N/A  
 Levelled N/A

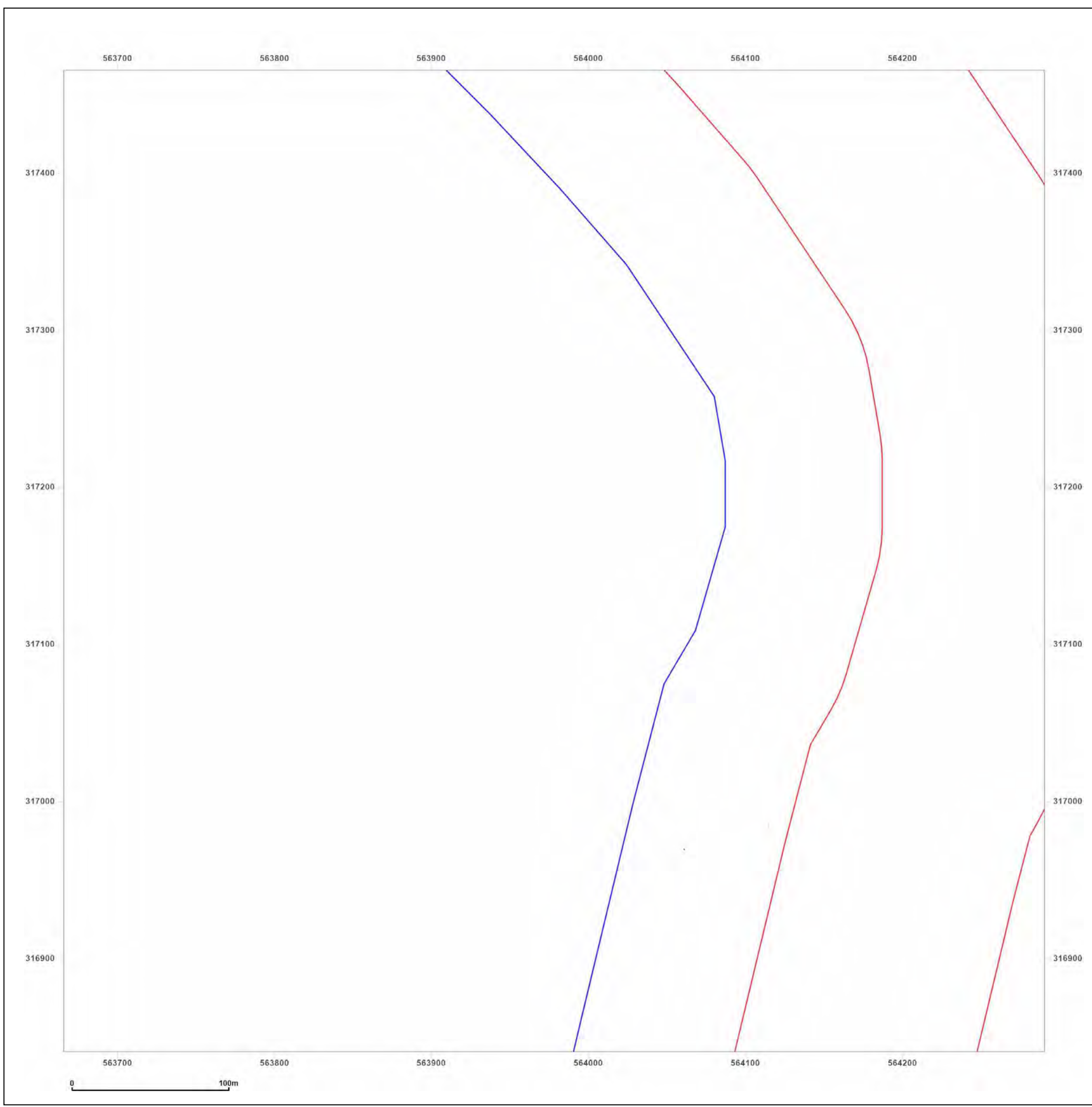


Produced by  
 Groundsure Insights  
 T: 08444 159000  
 E: [info@groundsure.com](mailto:info@groundsure.com)  
 W: [www.groundsure.com](http://www.groundsure.com)

© Crown copyright and database rights 2018 Ordnance Survey 100035207

Production date: 11 August 2022

Map legend available at:  
[www.groundsure.com/sites/default/files/groundsure\\_legend.pdf](http://www.groundsure.com/sites/default/files/groundsure_legend.pdf)



**Site Details:**

West Winch


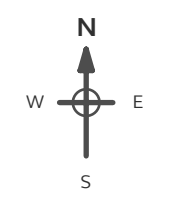
**Client Ref:** West\_Winch  
**Report Ref:** GS-8976076\_LS\_3\_5  
**Grid Ref:** 563978, 317153

**Map Name:** National Grid

**Map date:** 1977

**Scale:** 1:2,500

**Printed at:** 1:2,500



Surveyed 1975  
 Revised 1975  
 Edition N/A  
 Copyright 1977  
 Levelled 1963

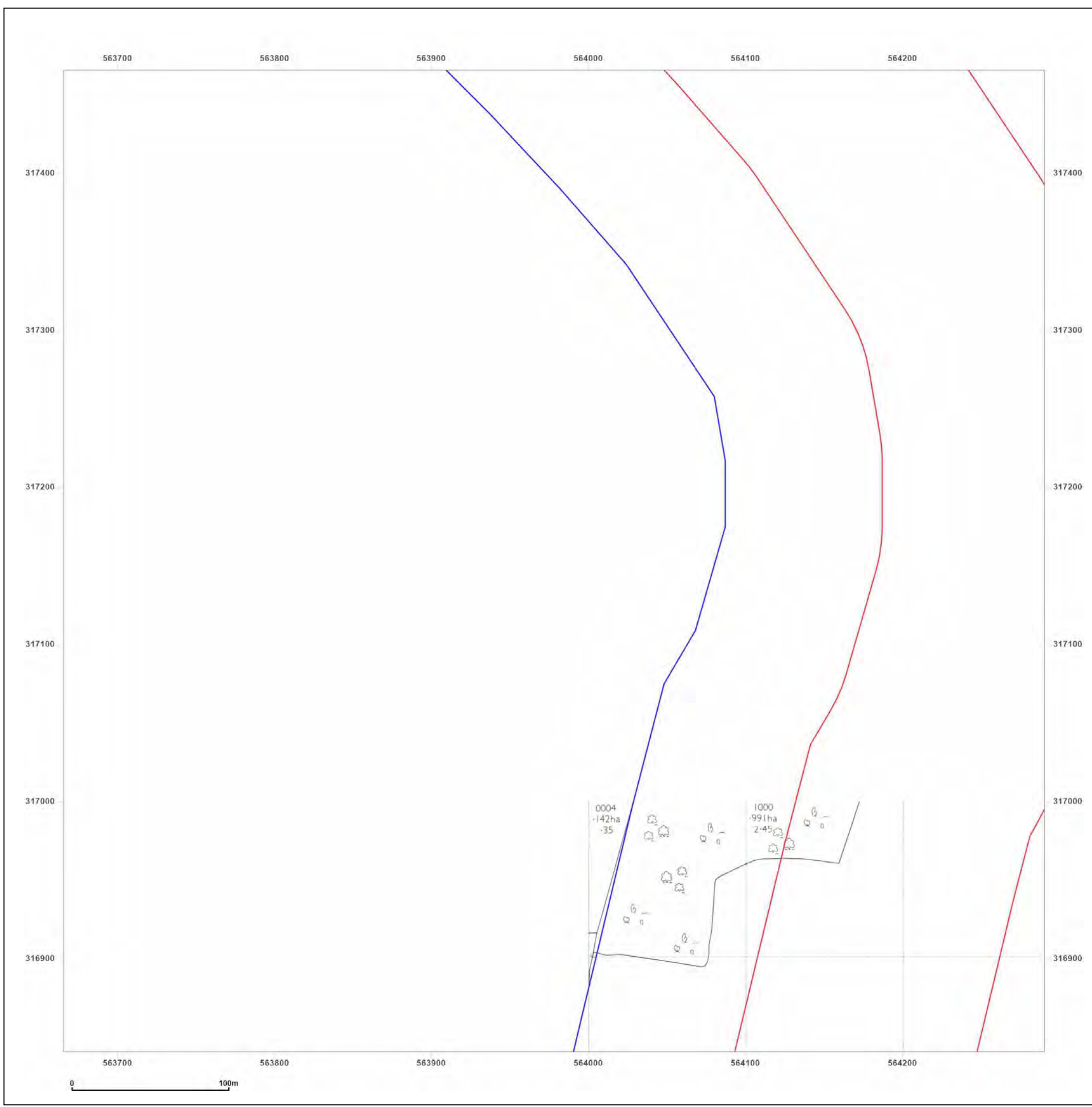


Produced by  
 Groundsure Insights  
 T: 08444 159000  
 E: [info@groundsure.com](mailto:info@groundsure.com)  
 W: [www.groundsure.com](http://www.groundsure.com)

© Crown copyright and database rights 2018 Ordnance Survey 100035207

Production date: 11 August 2022

Map legend available at:  
[www.groundsure.com/sites/default/files/groundsure\\_legend.pdf](http://www.groundsure.com/sites/default/files/groundsure_legend.pdf)





**Site Details:**

West Winch

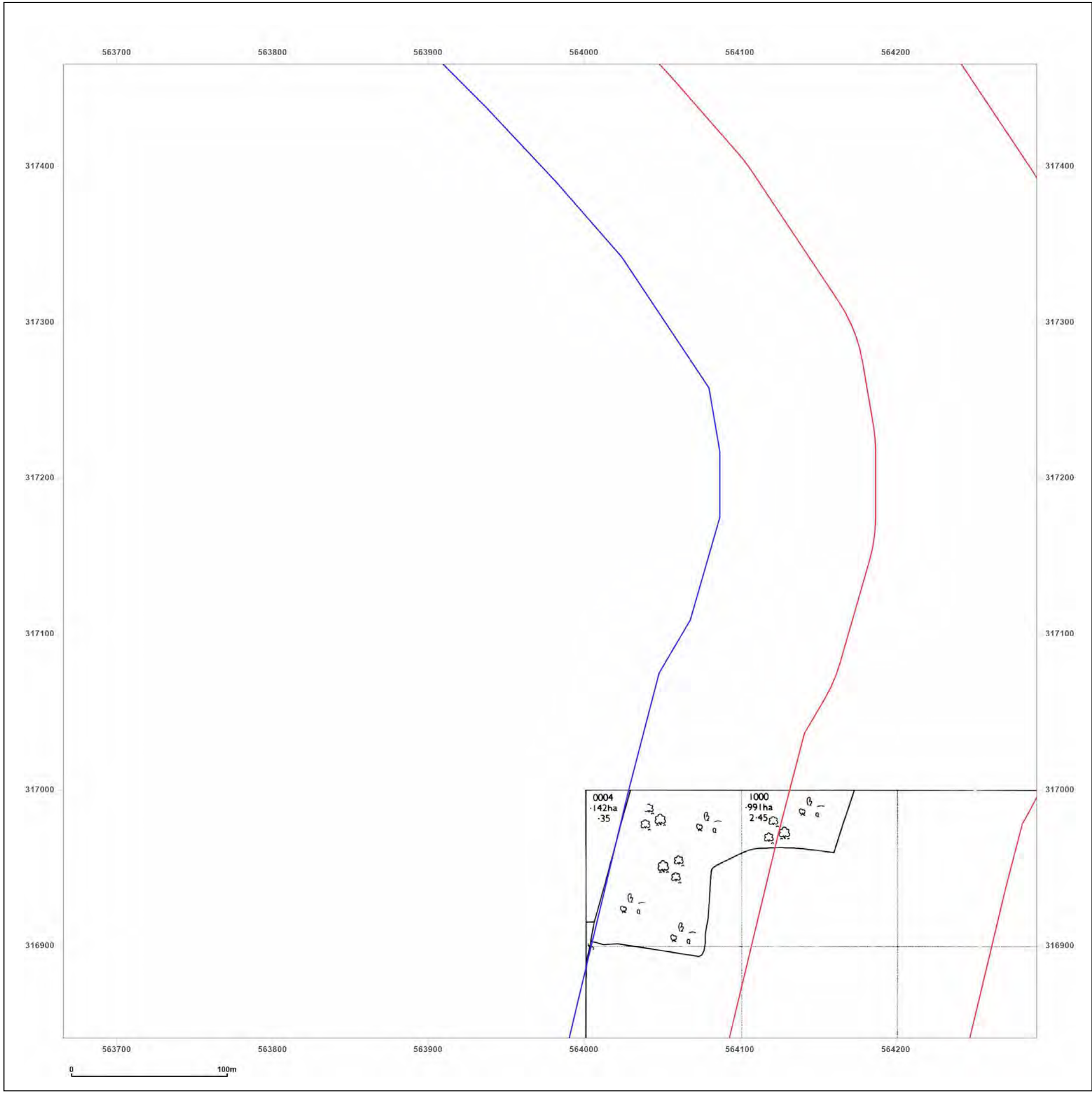

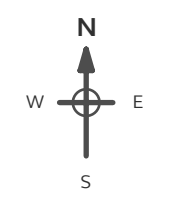
**Client Ref:** West\_Winch  
**Report Ref:** GS-8976076\_LS\_3\_5  
**Grid Ref:** 563978, 317153

**Map Name:** National Grid

**Map date:** 1977

**Scale:** 1:2,500

**Printed at:** 1:2,500



Produced by  
 Groundsure Insights  
 T: 08444 159000  
 E: [info@groundsure.com](mailto:info@groundsure.com)  
 W: [www.groundsure.com](http://www.groundsure.com)

© Crown copyright and database rights 2018 Ordnance Survey 100035207

Production date: 11 August 2022

Map legend available at:  
[www.groundsure.com/sites/default/files/groundsure\\_legend.pdf](http://www.groundsure.com/sites/default/files/groundsure_legend.pdf)

**Site Details:**

West Winch

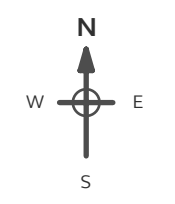

**Client Ref:** West\_Winch  
**Report Ref:** GS-8976076\_LS\_3\_5  
**Grid Ref:** 563978, 317153

**Map Name:** National Grid

**Map date:** 1994

**Scale:** 1:2,500

**Printed at:** 1:2,500

Surveyed N/A  
 Revised N/A  
 Edition N/A  
 Copyright 1994  
 Levelled N/A

Surveyed N/A  
 Revised N/A  
 Edition N/A  
 Copyright 1994  
 Levelled N/A

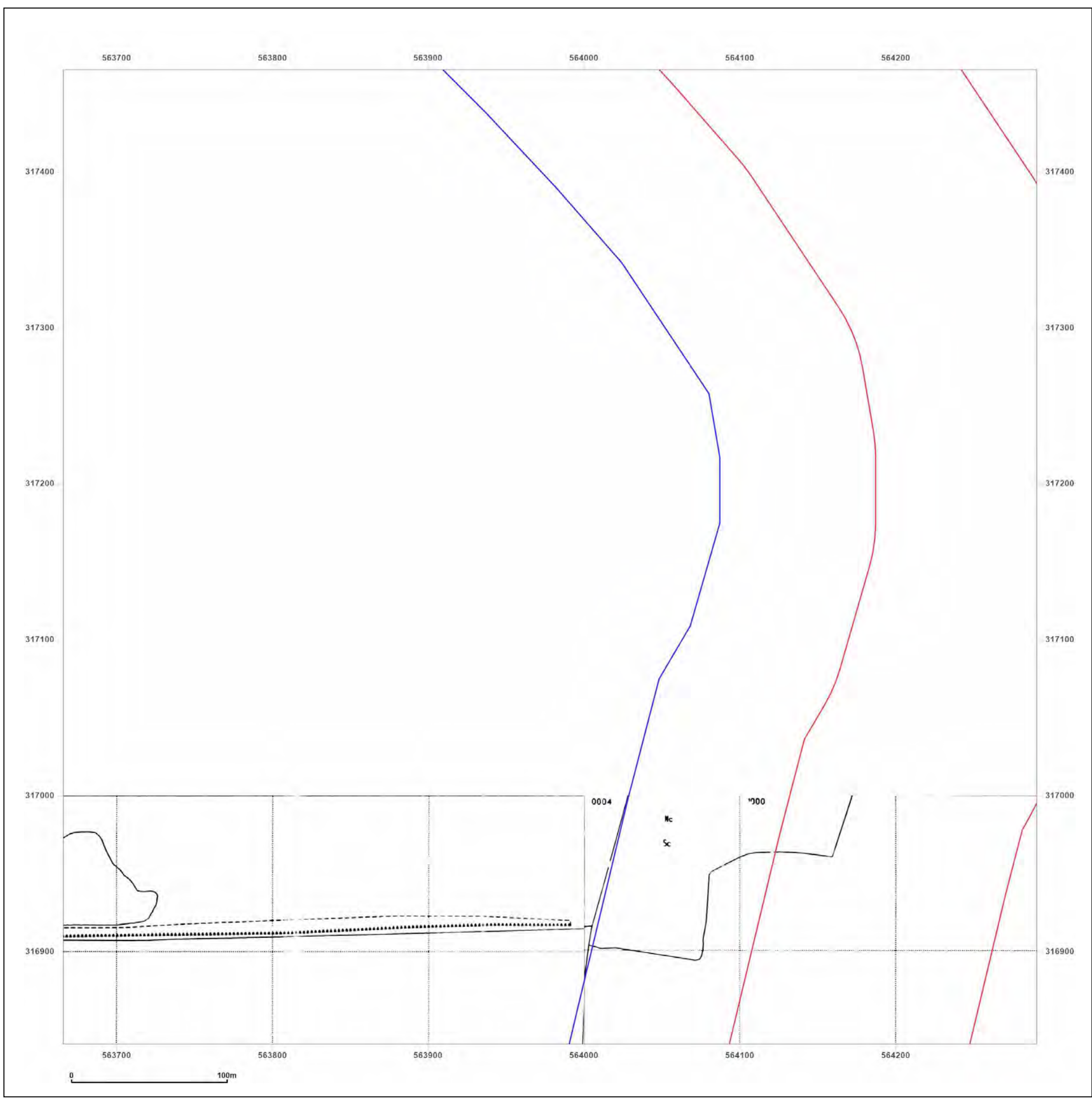


Produced by  
 Groundsure Insights  
 T: 08444 159000  
 E: [info@groundsure.com](mailto:info@groundsure.com)  
 W: [www.groundsure.com](http://www.groundsure.com)

© Crown copyright and database rights 2018 Ordnance Survey 100035207

Production date: 11 August 2022

Map legend available at:  
[www.groundsure.com/sites/default/files/groundsure\\_legend.pdf](http://www.groundsure.com/sites/default/files/groundsure_legend.pdf)



**Site Details:**

West Winch

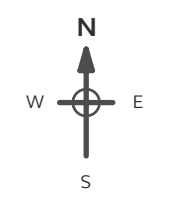
**Client Ref:** West\_Winch  
**Report Ref:** GS-8976076\_LS\_3\_5  
**Grid Ref:** 563978, 317153

**Map Name:** National Grid


**Map date:** 1989-1994

**Scale:** 1:2,500

**Printed at:** 1:2,500



Surveyed N/A  
 Revised N/A  
 Edition N/A  
 Copyright 1994  
 Levelled N/A



Surveyed 1960  
 Revised 1989  
 Edition N/A  
 Copyright 1989  
 Levelled 1960

Surveyed 1963  
 Revised 1989  
 Edition N/A  
 Copyright 1989  
 Levelled 1963




Produced by  
 Groundsure Insights  
 T: 08444 159000  
 E: [info@groundsure.com](mailto:info@groundsure.com)  
 W: [www.groundsure.com](http://www.groundsure.com)

© Crown copyright and database rights 2018 Ordnance Survey 100035207

Production date: 11 August 2022

Map legend available at:  
[www.groundsure.com/sites/default/files/groundsure\\_legend.pdf](http://www.groundsure.com/sites/default/files/groundsure_legend.pdf)



**Site Details:**

West Winch

**Client Ref:** West\_Winch  
**Report Ref:** GS-8976076\_LS\_3\_6  
**Grid Ref:** 563978, 317778

**Map Name:** County Series


**Map date:** 1885

**Scale:** 1:2,500

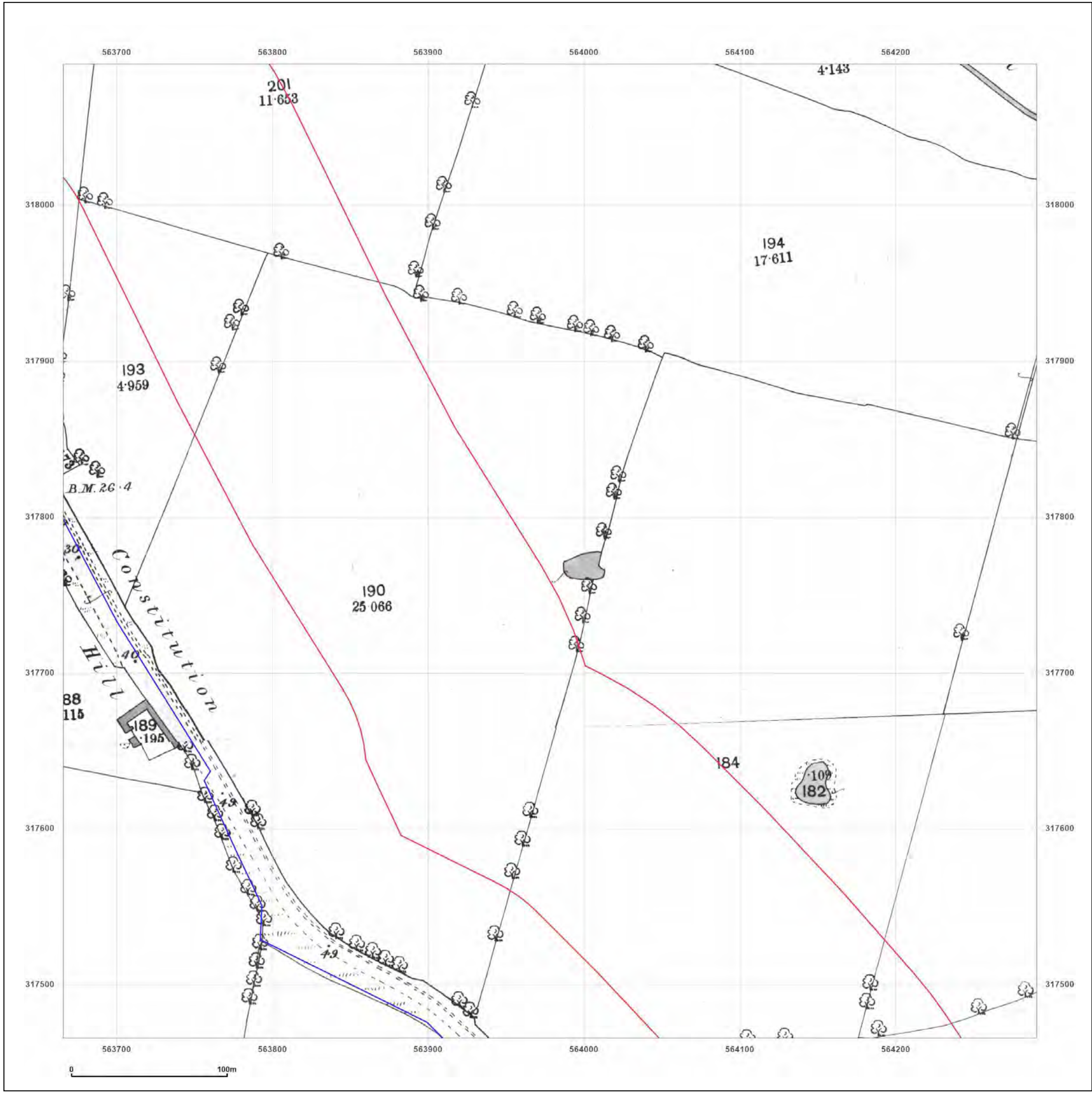
**Printed at:** 1:2,500



Surveyed 1885  
Revised 1885  
Edition N/A  
Copyright N/A  
Levelled N/A



Surveyed 1885  
Revised 1885  
Edition N/A  
Copyright N/A  
Levelled N/A



Produced by  
Groundsure Insights  
T: 08444 159000  
E: [info@groundsure.com](mailto:info@groundsure.com)  
W: [www.groundsure.com](http://www.groundsure.com)

© Crown copyright and database rights 2018 Ordnance Survey 100035207

Production date: 11 August 2022

Map legend available at:  
[www.groundsure.com/sites/default/files/groundsure\\_legend.pdf](http://www.groundsure.com/sites/default/files/groundsure_legend.pdf)

**Site Details:**

West Winch


**Client Ref:** West\_Winch  
**Report Ref:** GS-8976076\_LS\_3\_6  
**Grid Ref:** 563978, 317778

**Map Name:** County Series

**Map date:** 1905

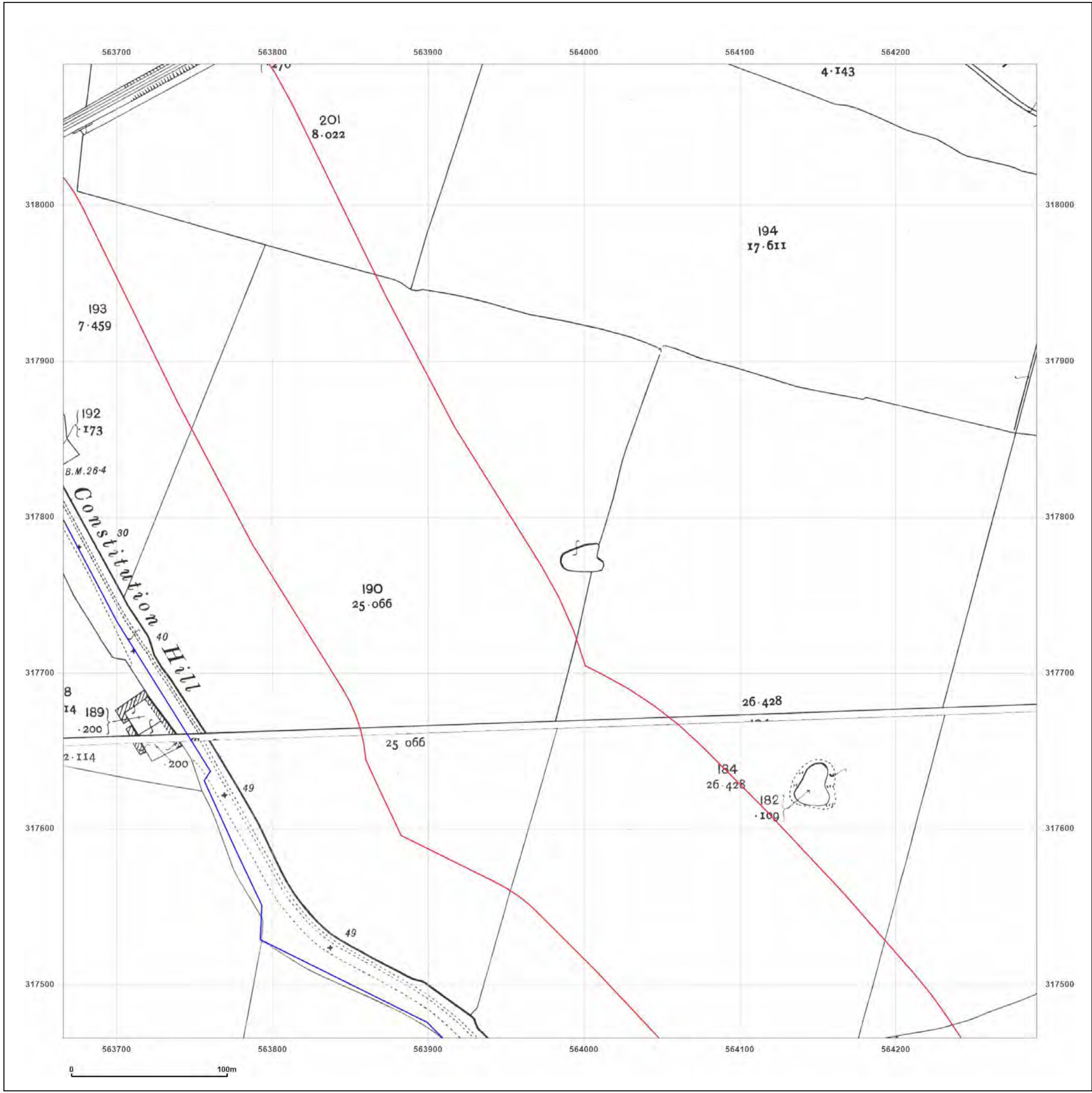
**Scale:** 1:2,500

**Printed at:** 1:2,500

Surveyed 1905  
 Revised 1905  
 Edition N/A  
 Copyright N/A  
 Levelled N/A

Surveyed 1905  
 Revised 1905  
 Edition N/A  
 Copyright N/A  
 Levelled N/A



Produced by  
 Groundsure Insights  
 T: 08444 159000  
 E: [info@groundsure.com](mailto:info@groundsure.com)  
 W: [www.groundsure.com](http://www.groundsure.com)

© Crown copyright and database rights 2018 Ordnance Survey 100035207

Production date: 11 August 2022

Map legend available at:  
[www.groundsure.com/sites/default/files/groundsure\\_legend.pdf](http://www.groundsure.com/sites/default/files/groundsure_legend.pdf)

**Site Details:**

West Winch

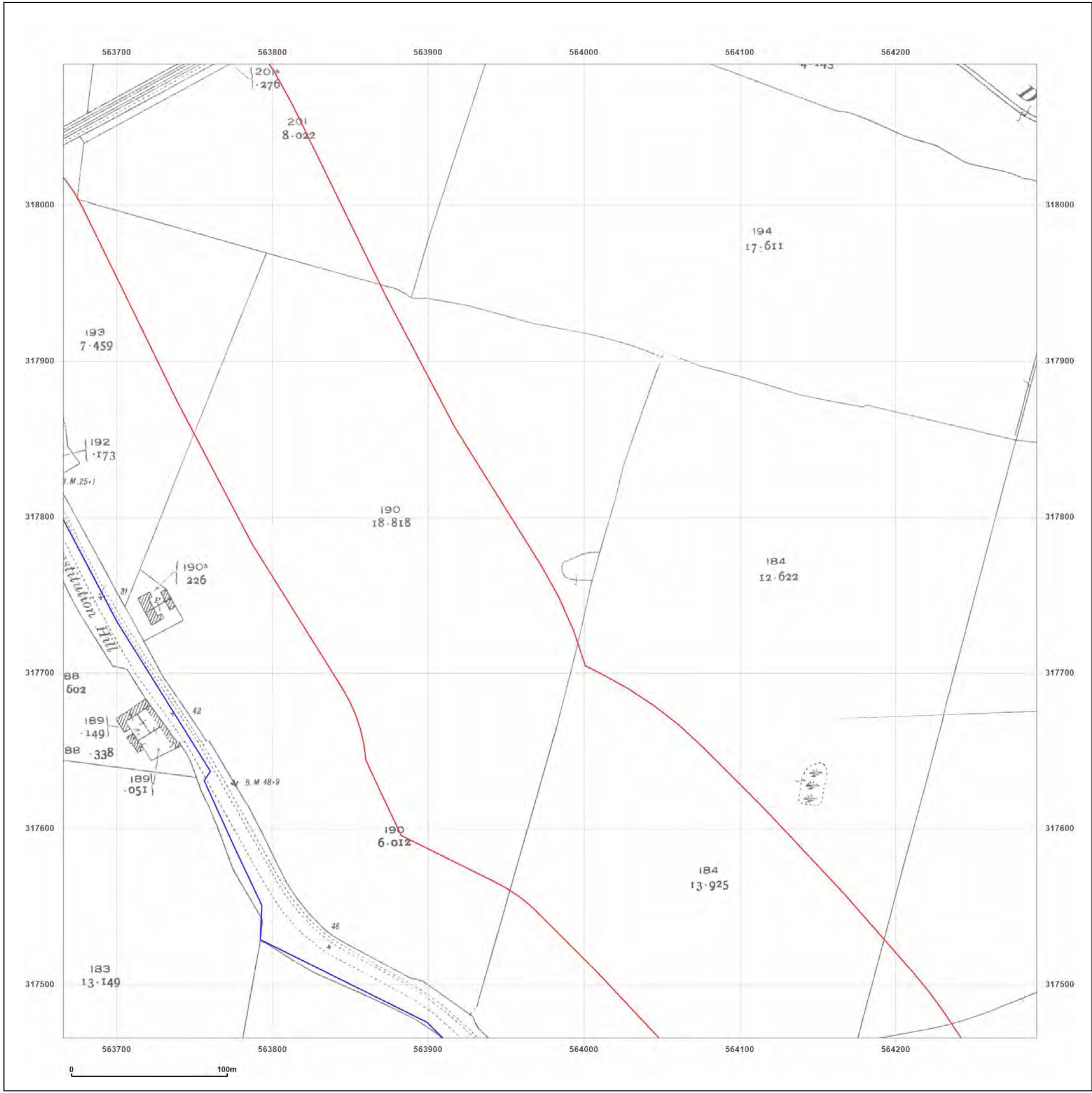

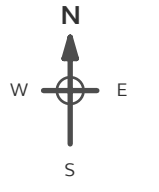
**Client Ref:** West\_Winch  
**Report Ref:** GS-8976076\_LS\_3\_6  
**Grid Ref:** 563978, 317778

**Map Name:** County Series

**Map date:** 1928

**Scale:** 1:2,500

**Printed at:** 1:2,500



Produced by  
Groundsure Insights  
T: 08444 159000  
E: [info@groundsure.com](mailto:info@groundsure.com)  
W: [www.groundsure.com](http://www.groundsure.com)

© Crown copyright and database rights 2018 Ordnance Survey 100035207

Production date: 11 August 2022

Map legend available at:  
[www.groundsure.com/sites/default/files/groundsure\\_legend.pdf](http://www.groundsure.com/sites/default/files/groundsure_legend.pdf)

**Site Details:**

West Winch

**Client Ref:** West\_Winch  
**Report Ref:** GS-8976076\_LS\_3\_6  
**Grid Ref:** 563978, 317778

**Map Name:** National Grid

**Map date:** 1968-1969

**Scale:** 1:2,500

**Printed at:** 1:2,500



Surveyed 1966  
 Revised 1967  
 Edition N/A  
 Copyright 1968  
 Levelled 1963

Surveyed 1967  
 Revised 1967  
 Edition N/A  
 Copyright 1969  
 Levelled 1963

Surveyed N/A  
 Revised N/A  
 Edition N/A  
 Copyright N/A  
 Levelled N/A

Surveyed N/A  
 Revised N/A  
 Edition N/A  
 Copyright N/A  
 Levelled N/A

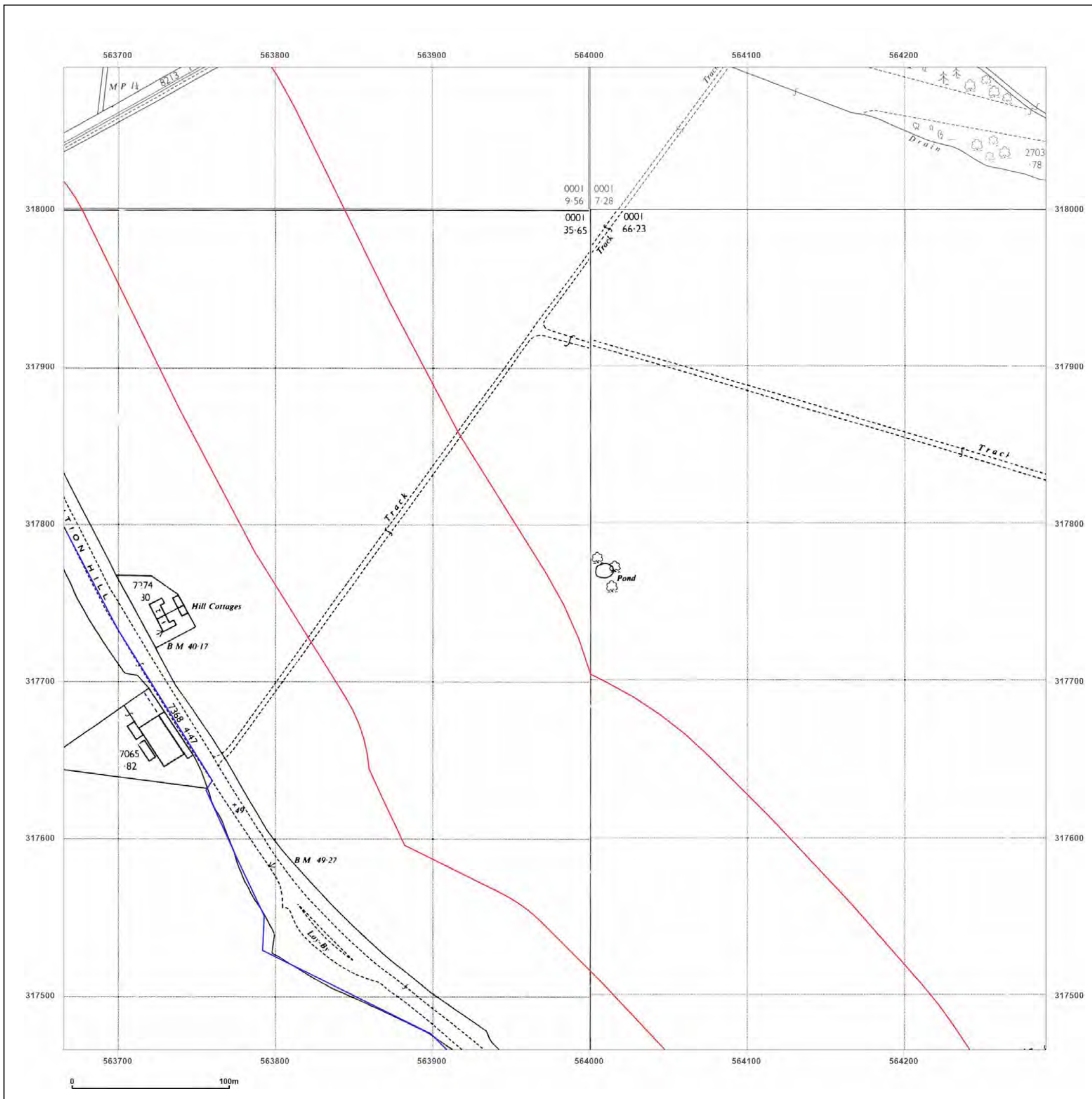


Produced by  
 Groundsure Insights  
 T: 08444 159000  
 E: [info@groundsure.com](mailto:info@groundsure.com)  
 W: [www.groundsure.com](http://www.groundsure.com)

© Crown copyright and database rights 2018 Ordnance Survey 100035207

Production date: 11 August 2022

Map legend available at:  
[www.groundsure.com/sites/default/files/groundsure\\_legend.pdf](http://www.groundsure.com/sites/default/files/groundsure_legend.pdf)



**Site Details:**

West Winch

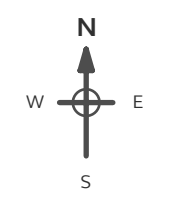
**Client Ref:** West\_Winch  
**Report Ref:** GS-8976076\_LS\_3\_6  
**Grid Ref:** 563978, 317778

**Map Name:** National Grid


**Map date:** 1994

**Scale:** 1:2,500

**Printed at:** 1:2,500



Surveyed N/A  
 Revised N/A  
 Edition N/A  
 Copyright 1994  
 Levelled N/A



Surveyed N/A  
 Revised N/A  
 Edition N/A  
 Copyright 1994  
 Levelled N/A



Produced by  
 Groundsure Insights  
 T: 08444 159000  
 E: [info@groundsure.com](mailto:info@groundsure.com)  
 W: [www.groundsure.com](http://www.groundsure.com)

© Crown copyright and database rights 2018 Ordnance Survey 100035207

Production date: 11 August 2022

Map legend available at:  
[www.groundsure.com/sites/default/files/groundsure\\_legend.pdf](http://www.groundsure.com/sites/default/files/groundsure_legend.pdf)

