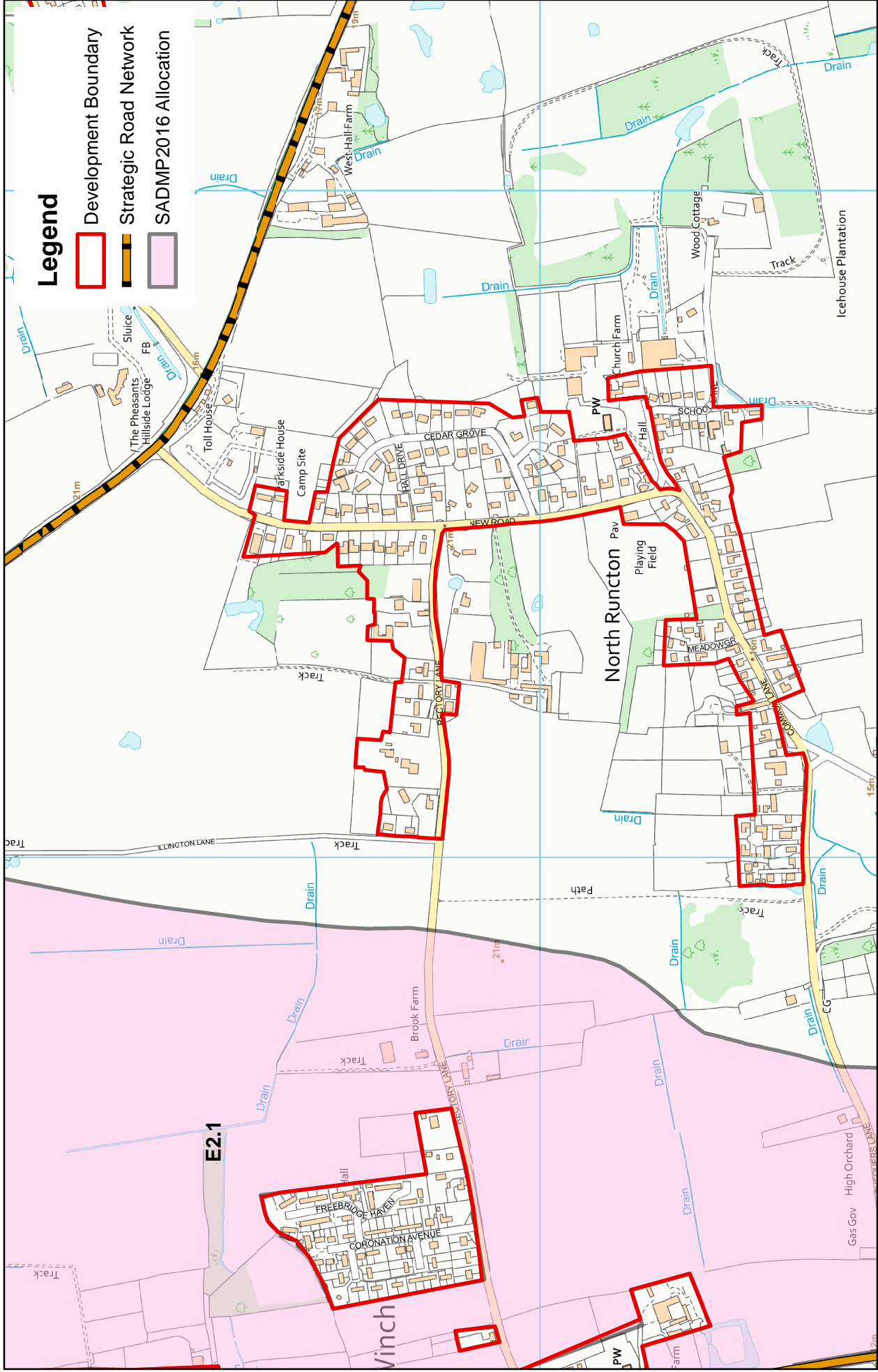


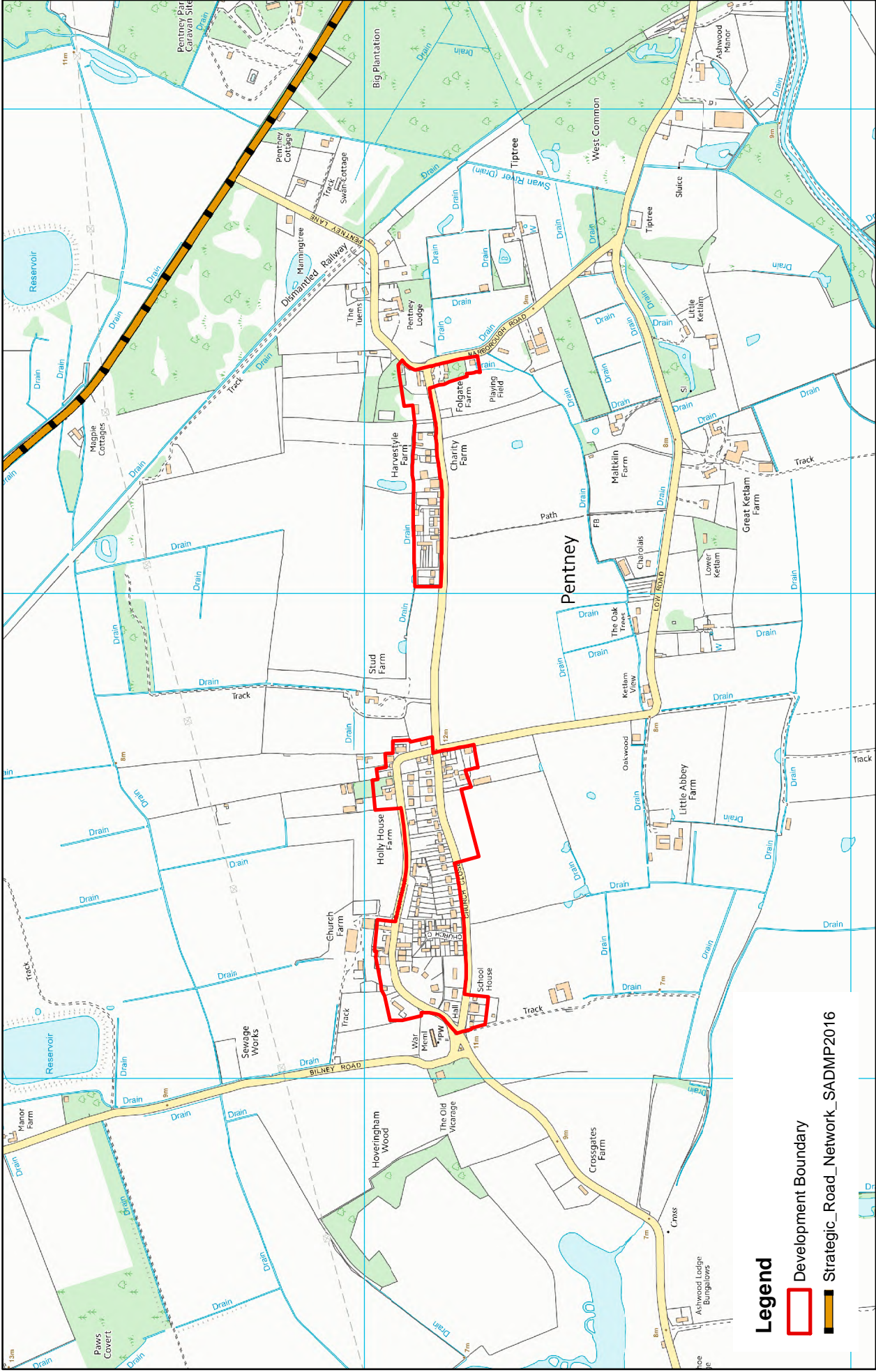
### North Creake

**Legend**

Development Boundary

© Crown copyright and database rights 2018  
 Ordnance Survey 100024314



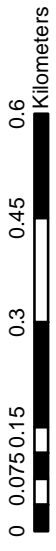


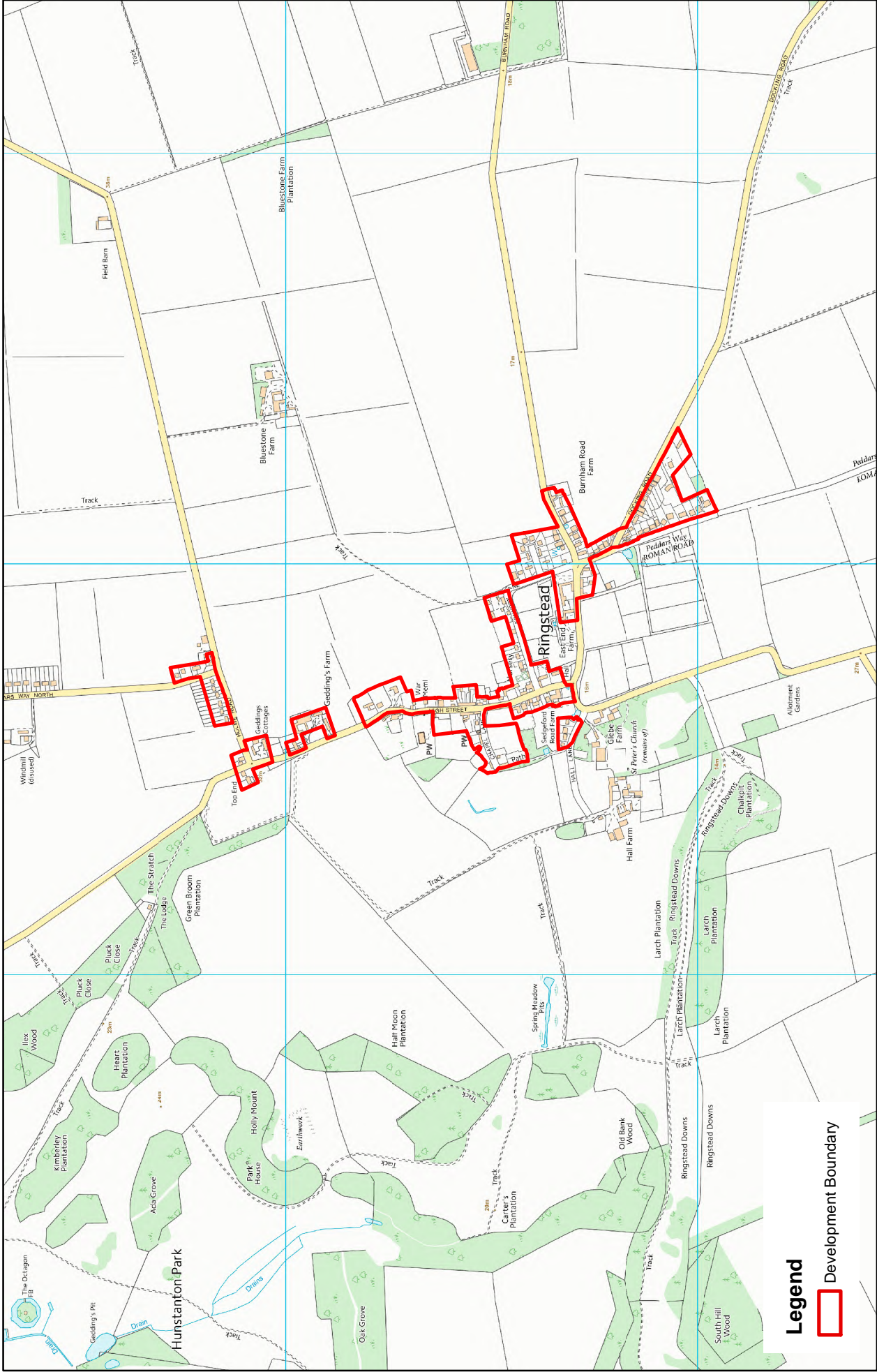
**Legend**

- Development Boundary
- Strategic\_Road\_Network\_SADMP2016

© Crown copyright and database rights 2018  
 Ordnance Survey 100024314

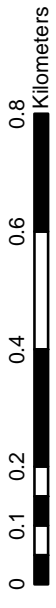
**Pentney**



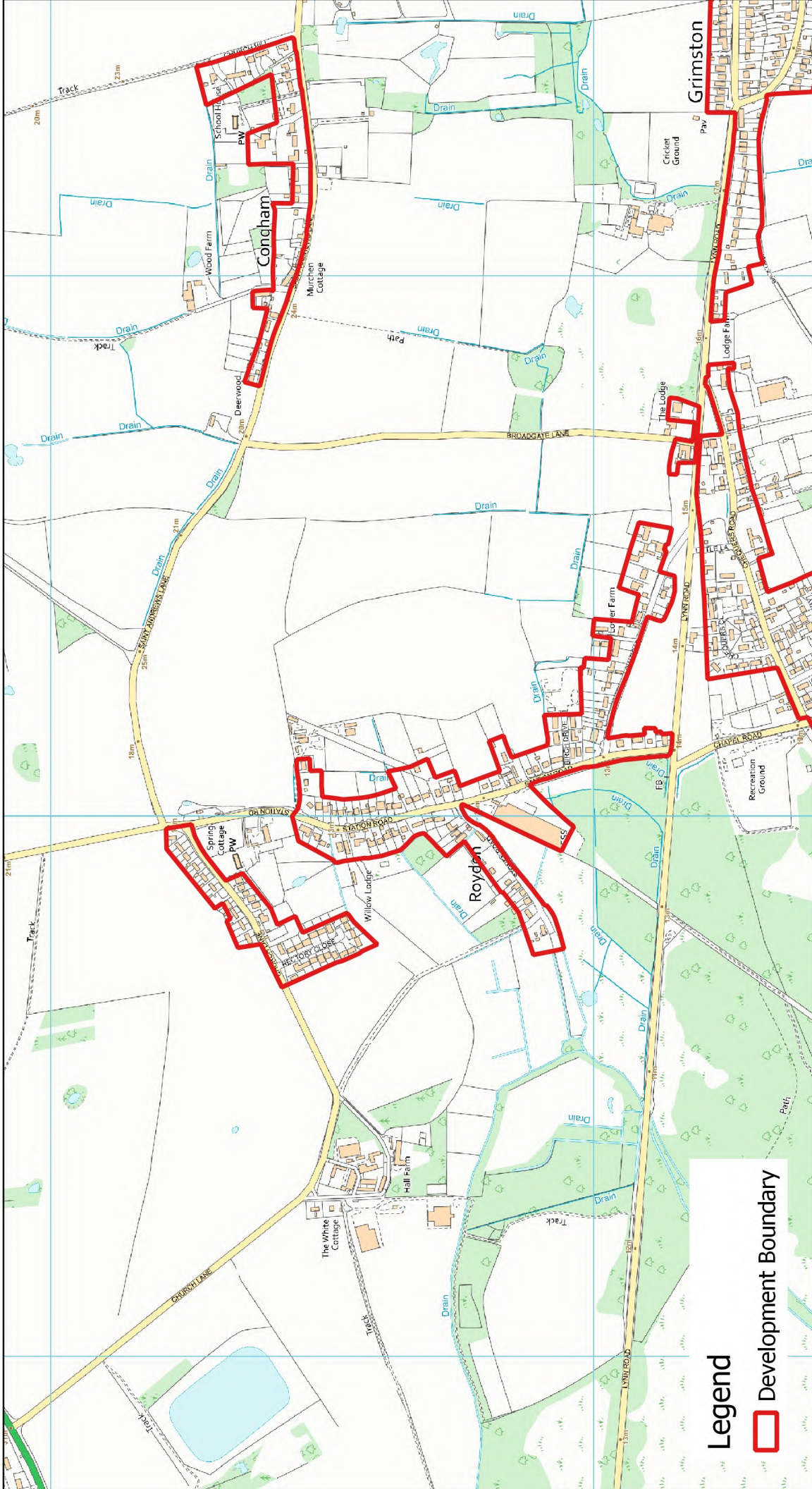


© Crown copyright and database rights 2018  
Ordnance Survey 100024314

### Ringstead



**Legend**  
 Development Boundary



**Legend**  
 Development Boundary

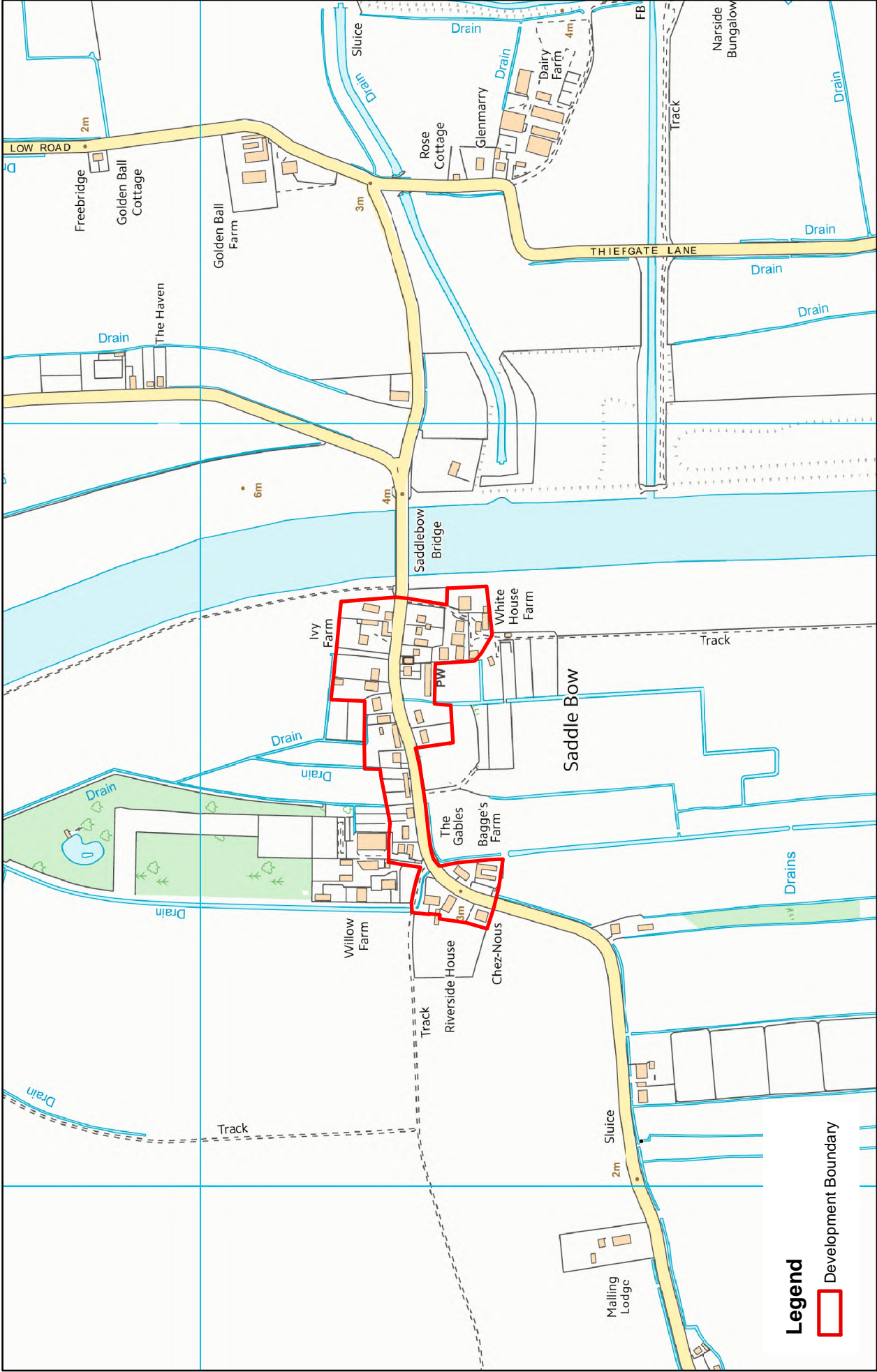


Borough Council of  
**King's Lynn &  
 West Norfolk**  
**Tel. 01553 616200**  
**Fax. 01553 691663**  
 © Crown copyright and database rights 2020  
 Ordnance Survey 100024314

# Roydon

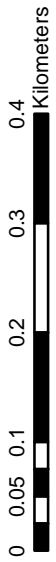


1:10,000  
 12/10/2020



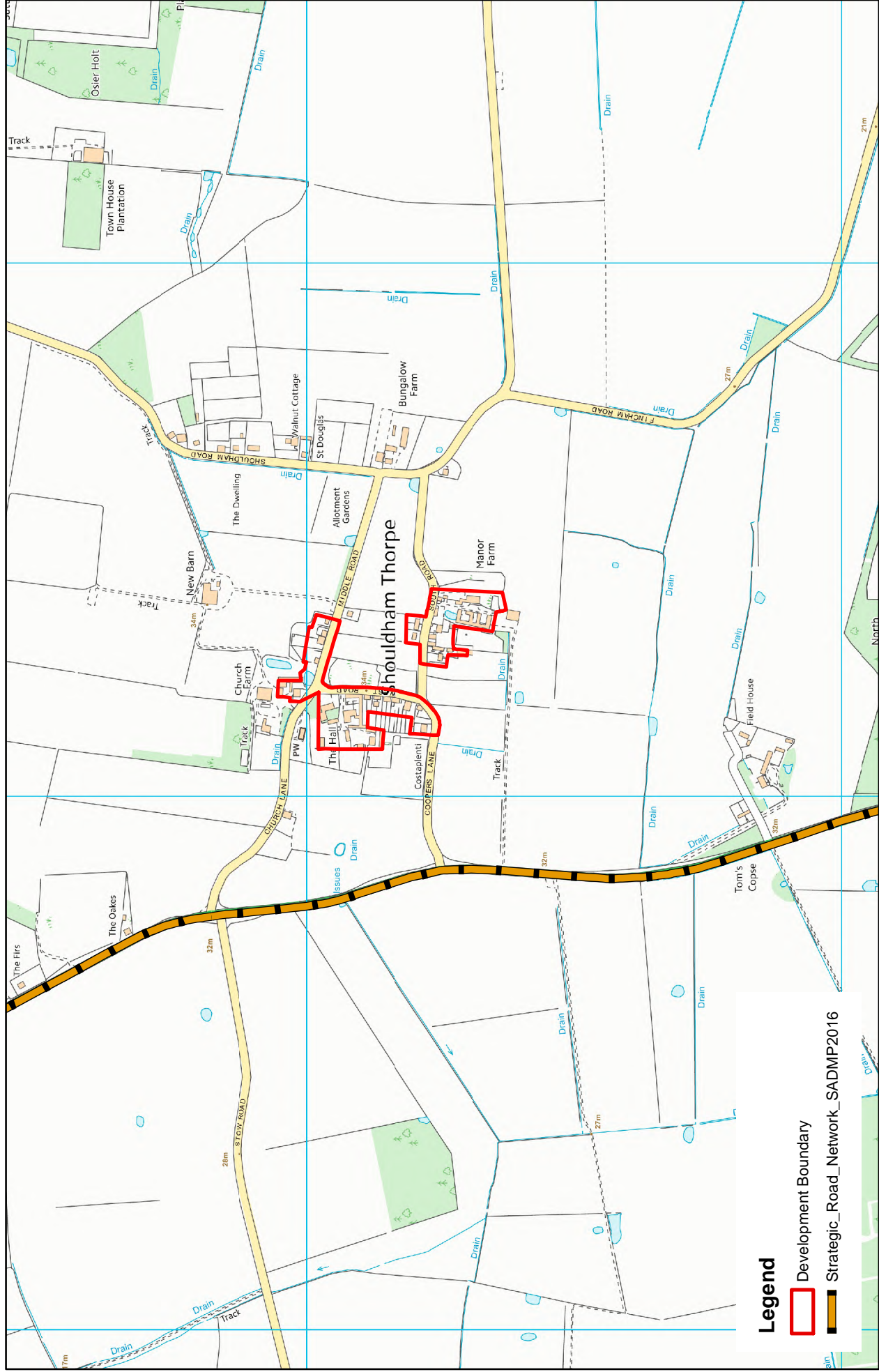
© Crown copyright and database rights 2018  
 Ordnance Survey 100024314

**Saddlebow**



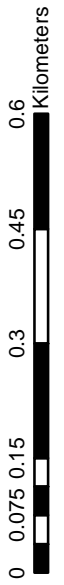
**Legend**  
 [Red Outline] Development Boundary



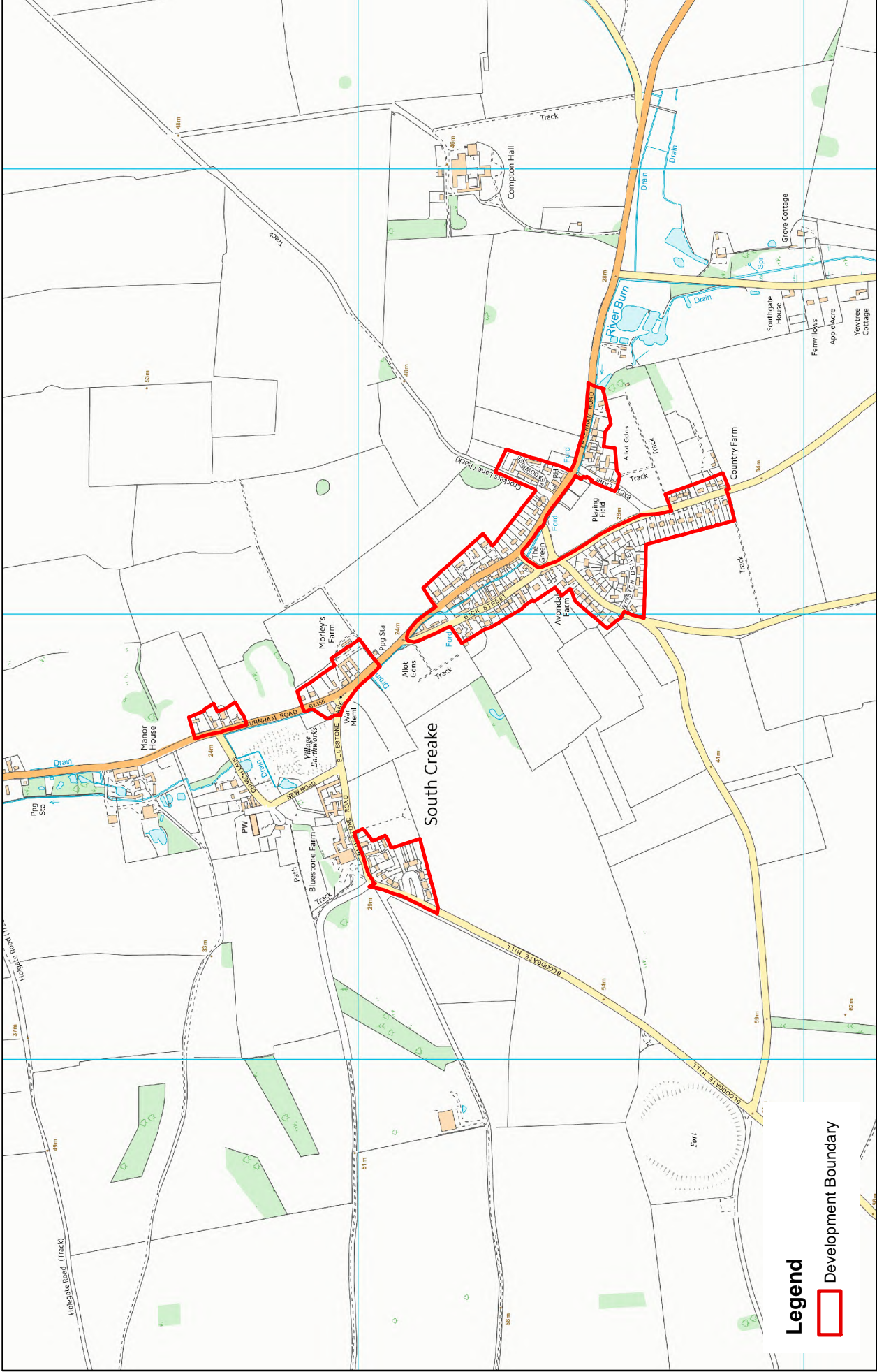


© Crown copyright and database rights 2018  
 Ordnance Survey 100024314

### Shouldham Thorpe

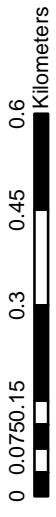




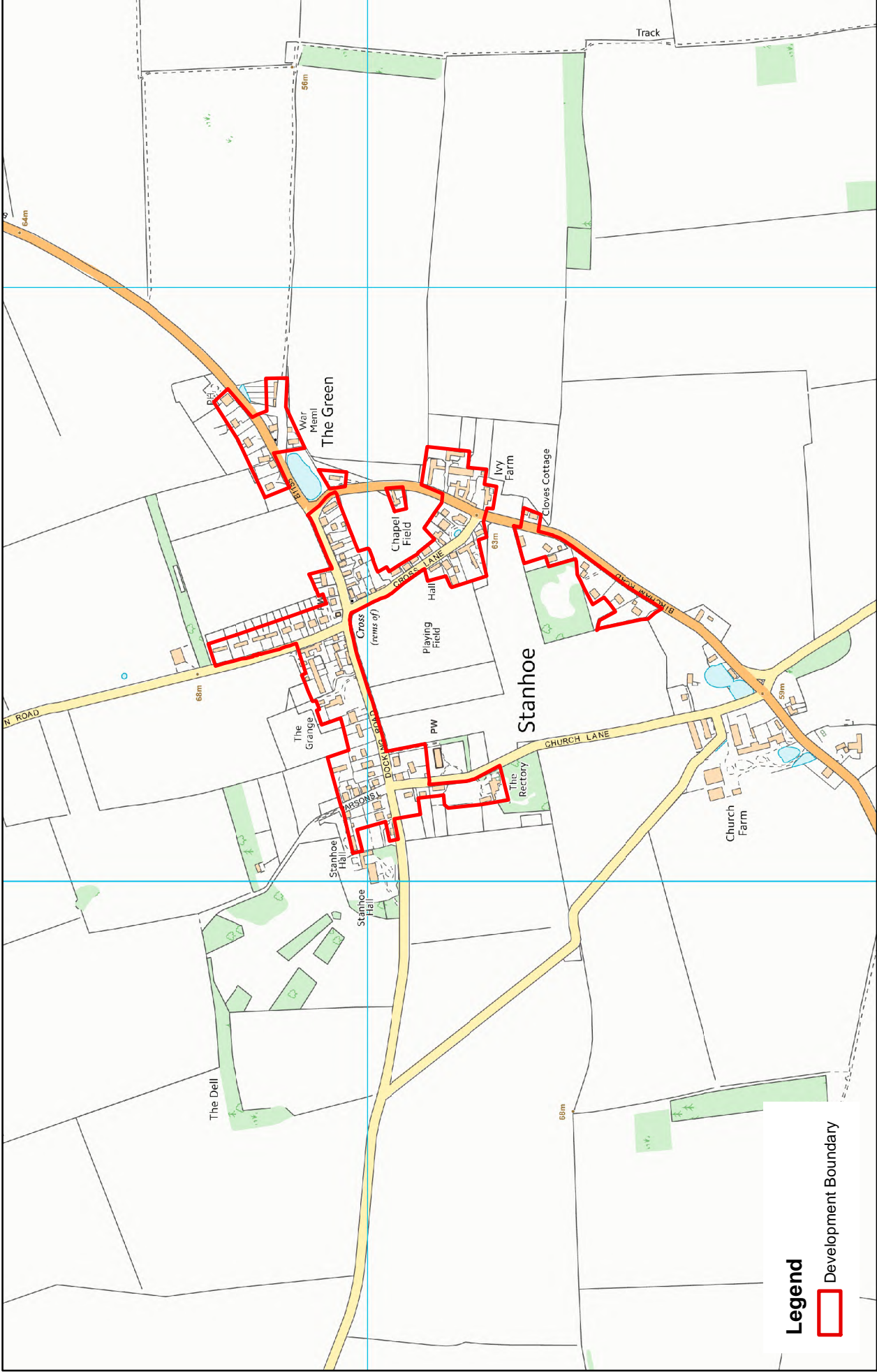


© Crown copyright and database rights 2018  
Ordnance Survey 100024314

### South Creake

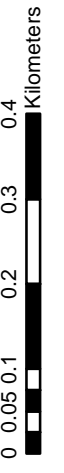


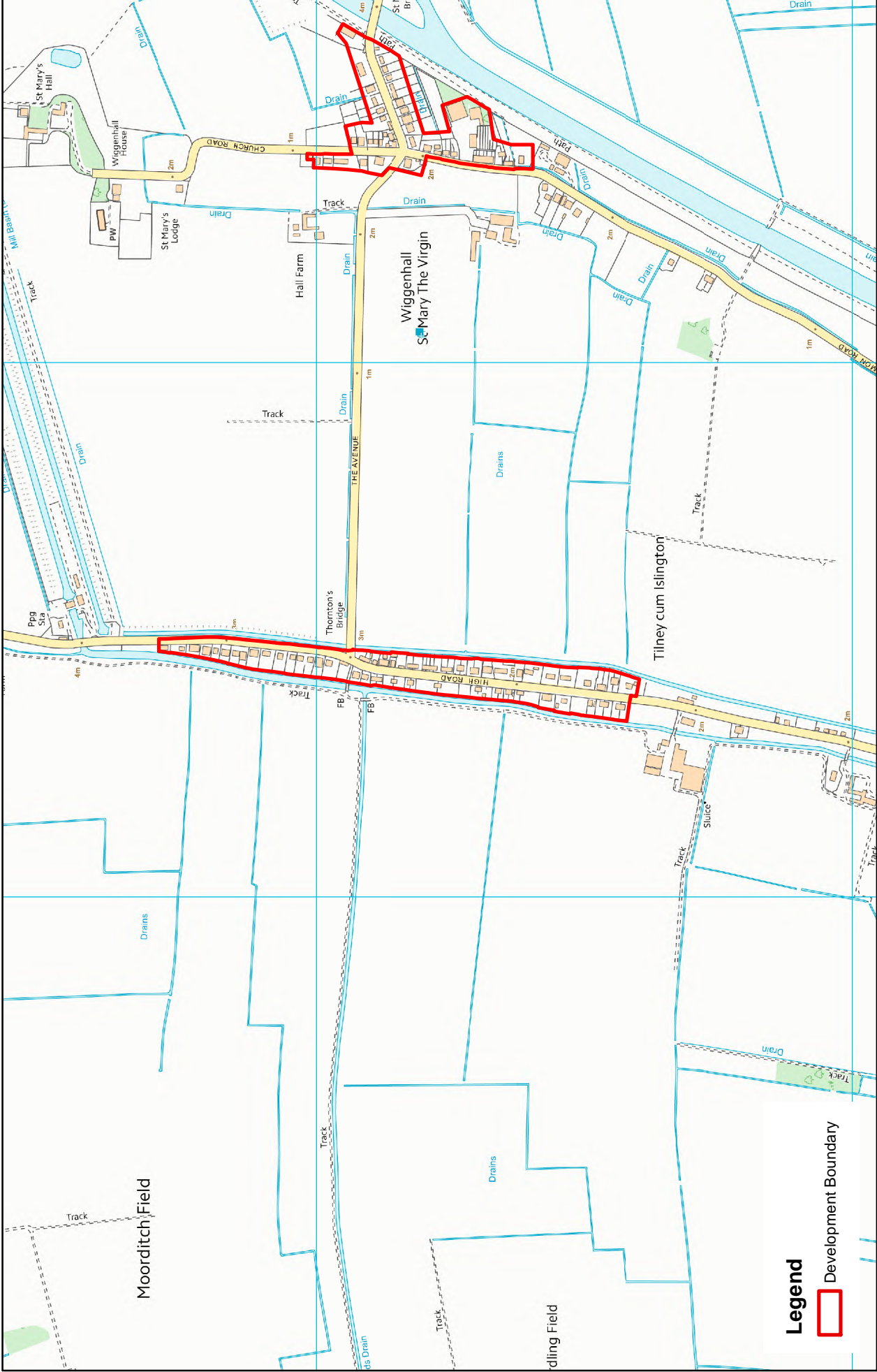
**Legend**  
 Development Boundary



© Crown copyright and database rights 2018  
Ordnance Survey 100024314

### Stanhoe



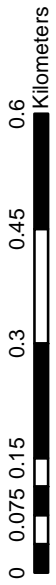


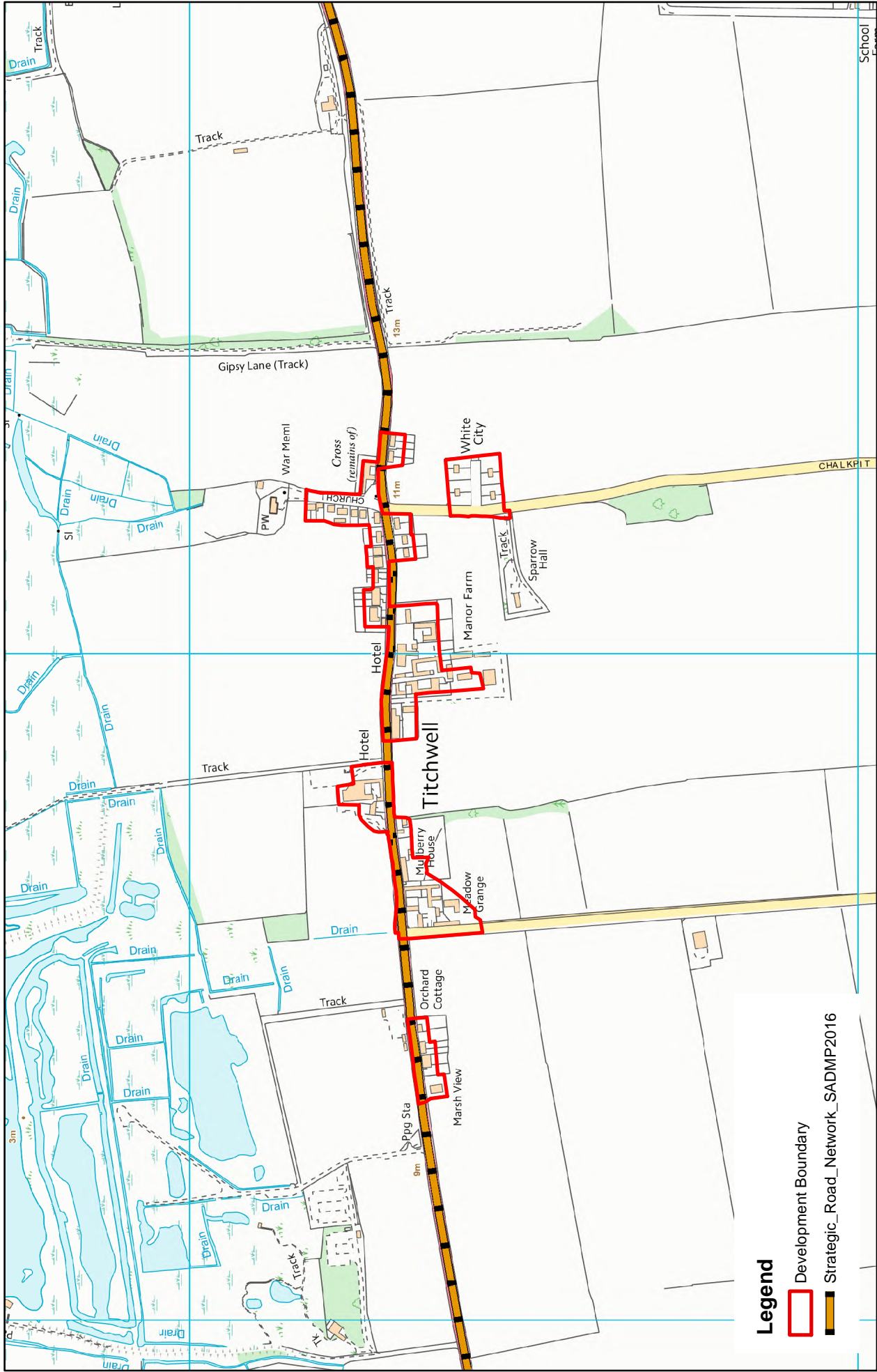
© Crown copyright and database rights 2018  
 Ordnance Survey 100024314

**Legend**

Development Boundary

**Tilney cum Islington**



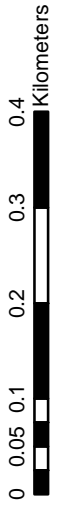


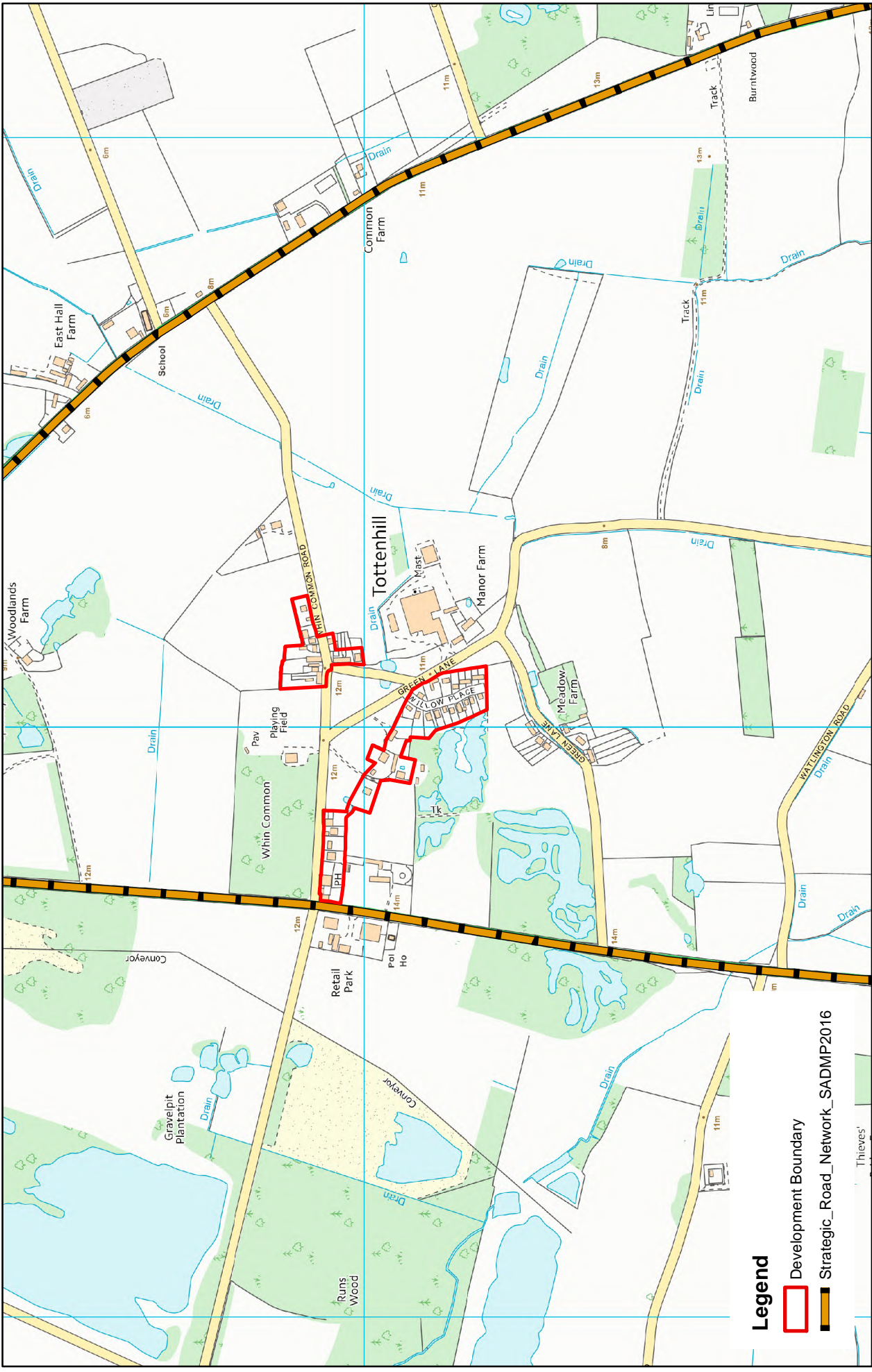
**Legend**

- Development Boundary
- Strategic\_Road\_Network\_SADMP2016

© Crown copyright and database rights 2018  
Ordnance Survey 100024314

**Titchwell**



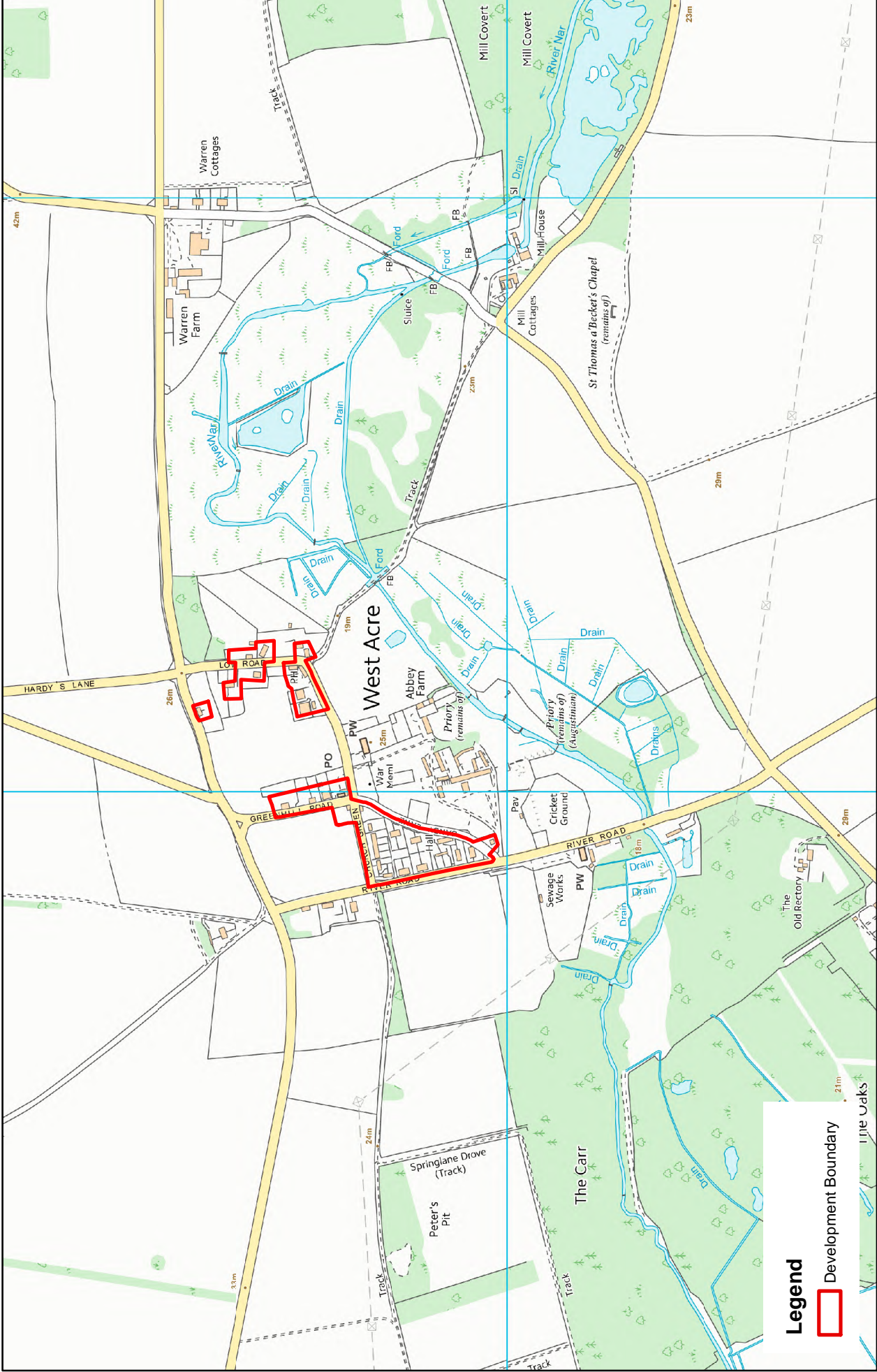


- Legend**
- Development Boundary
  - Strategic\_Road\_Network\_SADMP2016

© Crown copyright and database rights 2018  
 Ordnance Survey 100024314

**Tottenhill**

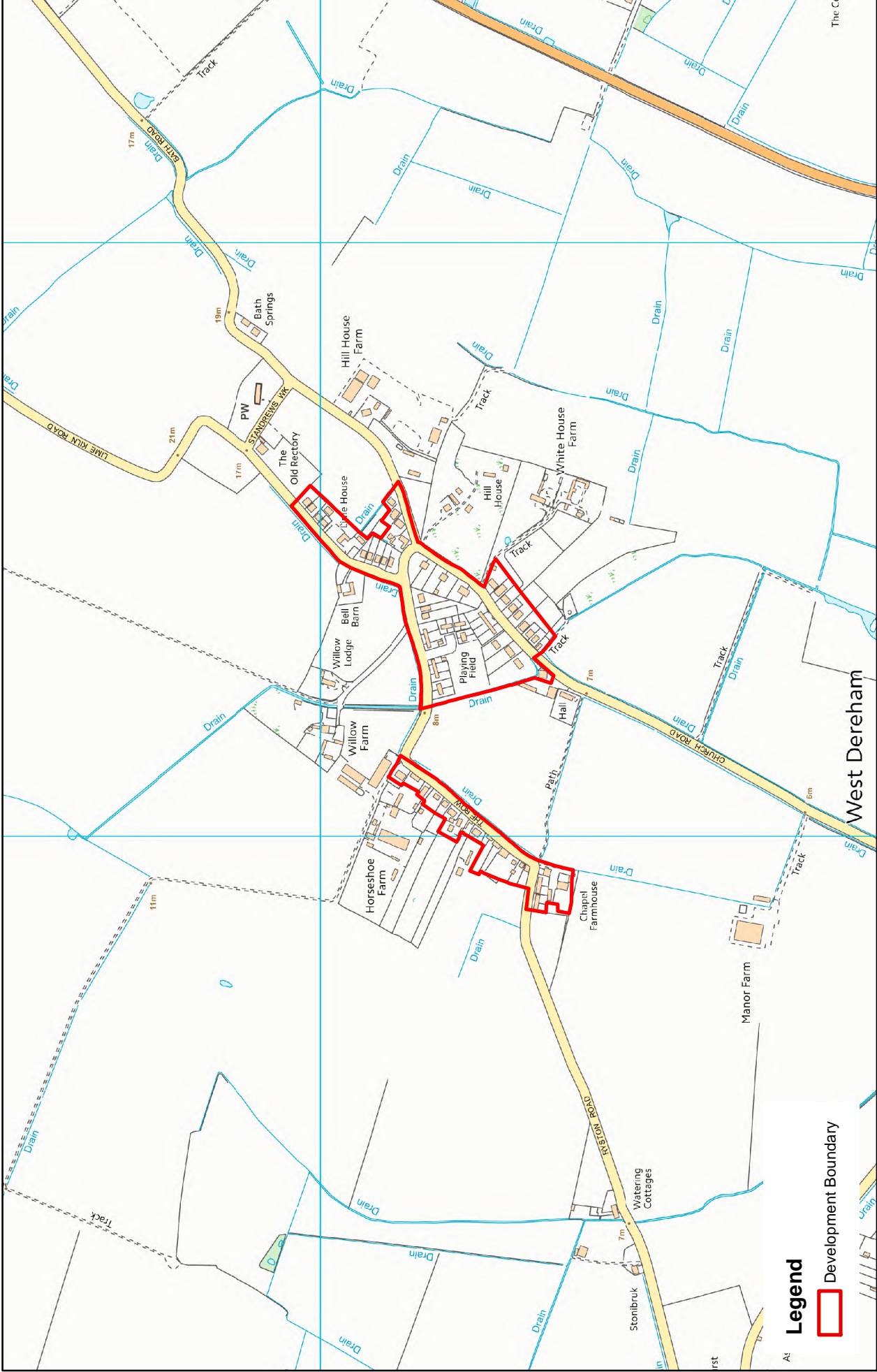




© Crown copyright and database rights 2018  
 Ordnance Survey 100024314

**West Acre**

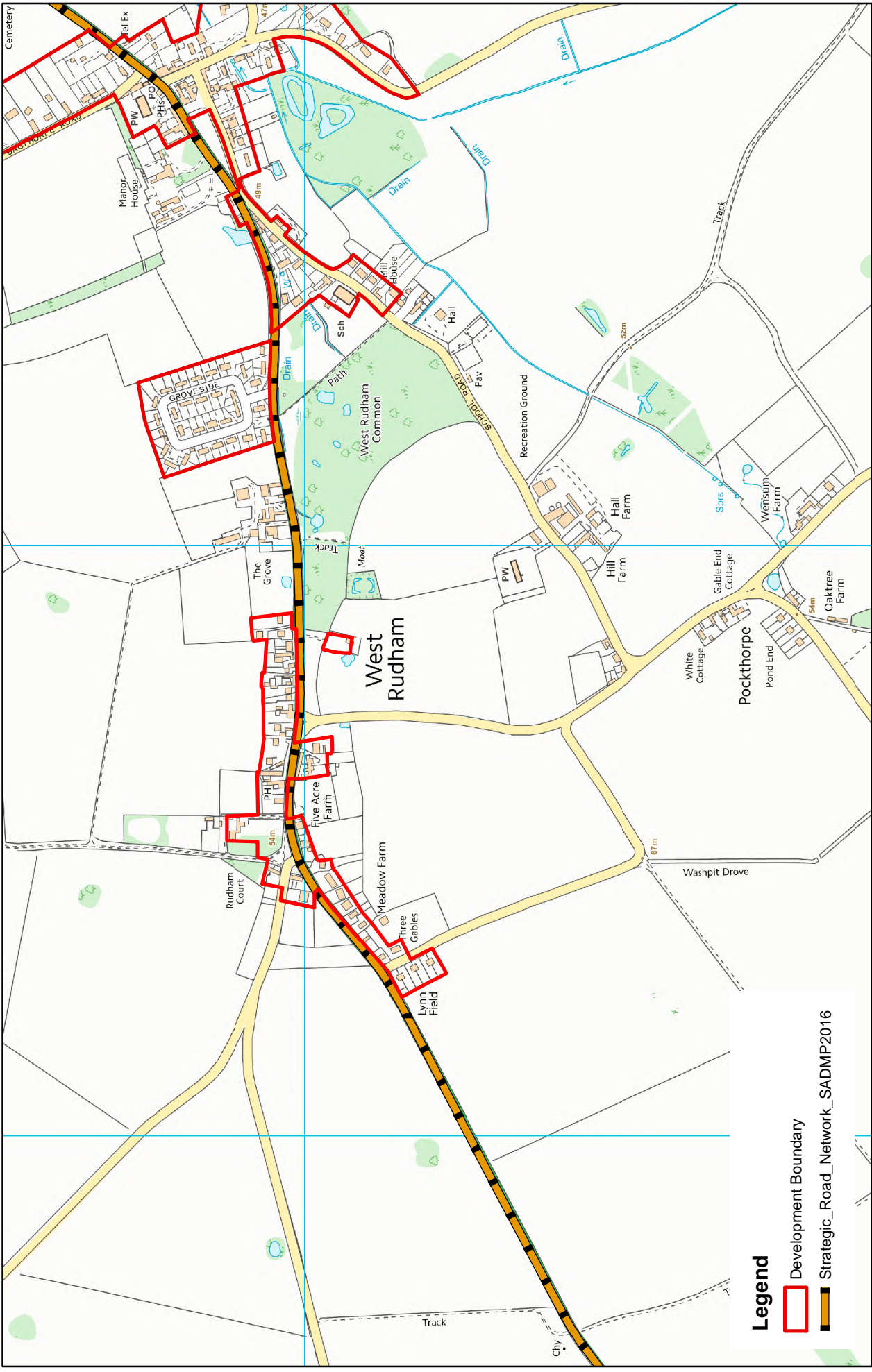




© Crown copyright and database rights 2018  
Ordnance Survey 100024314

**West Dereham**

0 0.05 0.1 0.2 0.3 0.4  
Kilometers



**Legend**

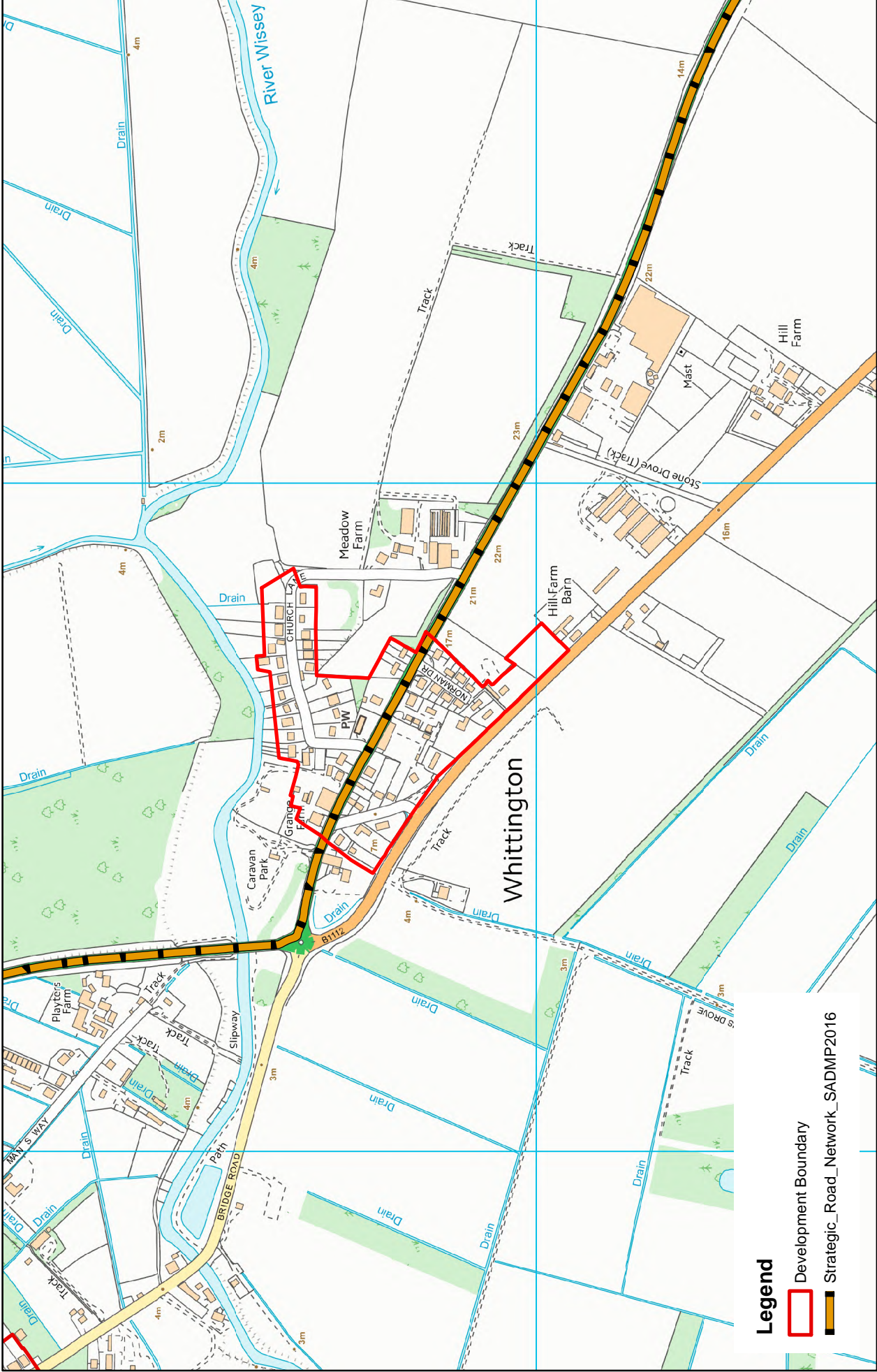
- Development Boundary
- Strategic\_Road\_Network\_SADMP2016

© Crown copyright and database rights 2018  
 Ordnance Survey 100024314

**West Rudham**



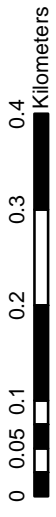


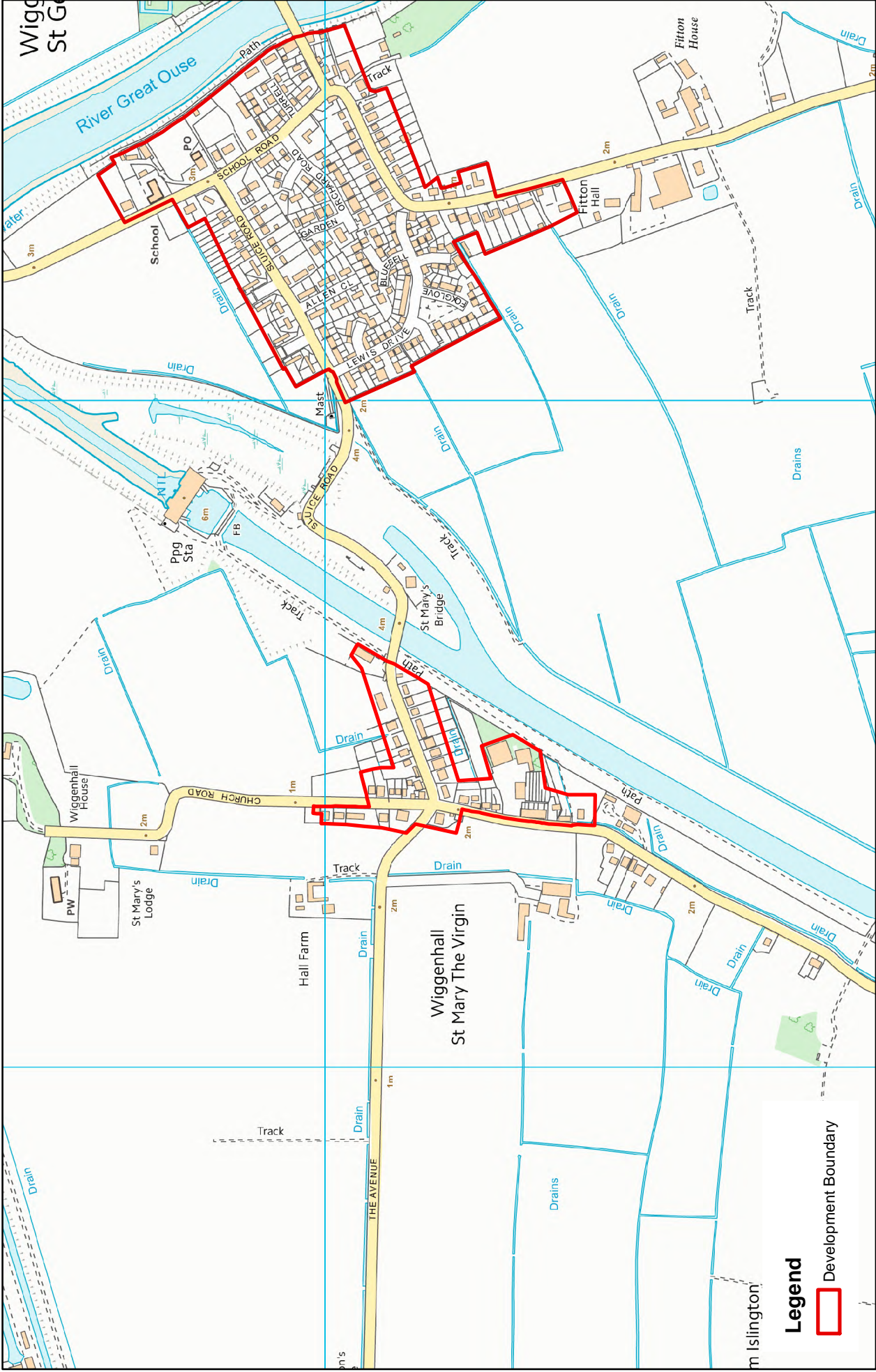


- Legend**
- Development Boundary
  - Strategic\_Road\_Network\_SADMP2016

© Crown copyright and database rights 2018  
 Ordnance Survey 100024314

**Whittington**

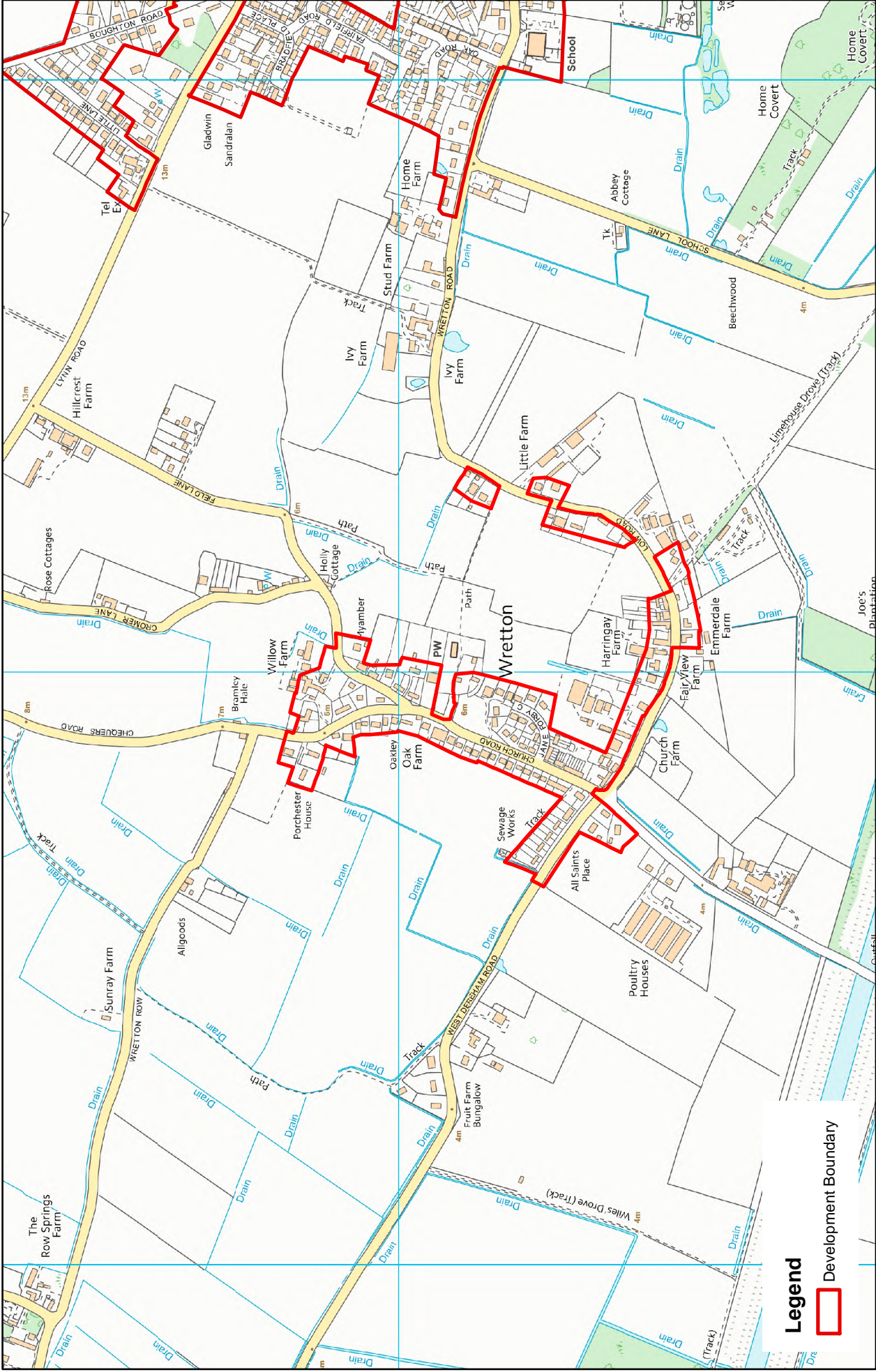




© Crown copyright and database rights 2018  
 Ordnance Survey 100024314

**Wiggshall St Mary the Virgin**

0 0.05 0.1 0.2 0.3 0.4  
 Kilometers



**Legend**  
 Development Boundary

© Crown copyright and database rights 2018  
 Ordnance Survey 100024314

**Wretton**

