






























Keys to Policies Maps

This map is reproduced from Ordnance Survey material with the permission of Ordnance Survey on behalf of the Controller of Her Majesty's Stationery Office © Crown Copyright. Unauthorised reproduction infringes Crown Copyright and may lead to prosecution or civil proceedings. Borough Council of King's Lynn and West Norfolk. LA100024314. 2022

-  Ancient Woodland
-  Coastal Change Management Area
-  Conservation Areas
-  County Wildlife Sites
-  Development Boundaries
-  Disused Railway Trackway
-  Employment Sites
-  Flood Zone 2
-  Flood Zone 3a
-  Flood Zone 3b
-  Gaywood Clock Area
-  Heritage Coast
-  Housing Allocations
-  King's Lynn Port
-  Listed Buildings
-  Area of Outstanding Natural Beauty
-  Historic Parks and Gardens
-  Ramsar
-  Scheduled Ancient Monuments
-  Sites of Special Scientific Interest
-  Special Area Conservation
-  Special Protection Area
-  Stoke Ferry Carpark
-  Strategic and Major Road Network
-  Town Centre Boundary
-  West Norfolk Boundary
-  Area Outside Borough Boundary

