

Neighbourhood Planning (General) Regulations 2012

Neighbourhood Area Consultation

You can comment on the proposed Neighbourhood Area by visiting www.west-norfolk.gov.uk and following the Neighbourhood Planning link or write to: LDF Team, King's Court, Chapel Street, King's Lynn, PE30 1EX

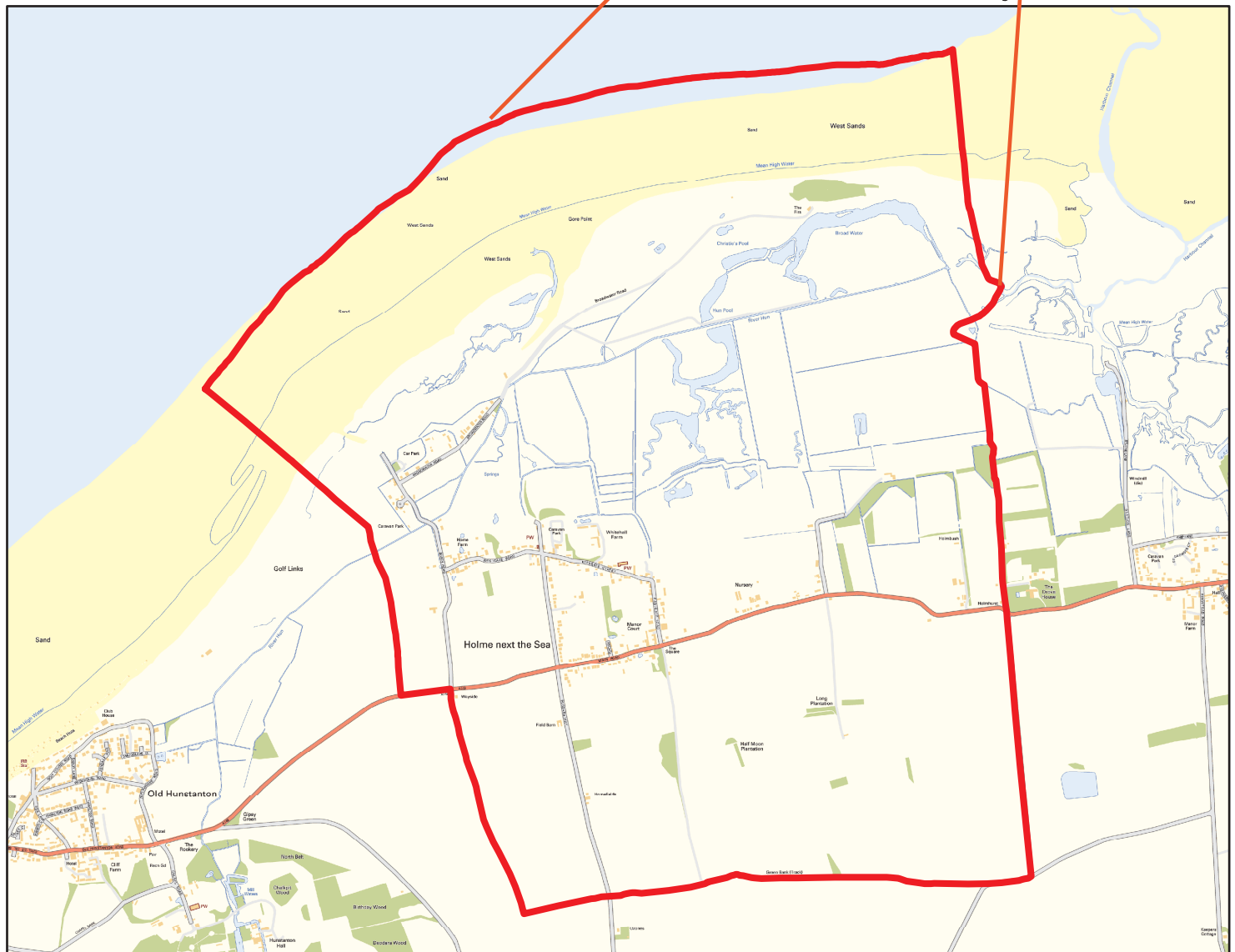
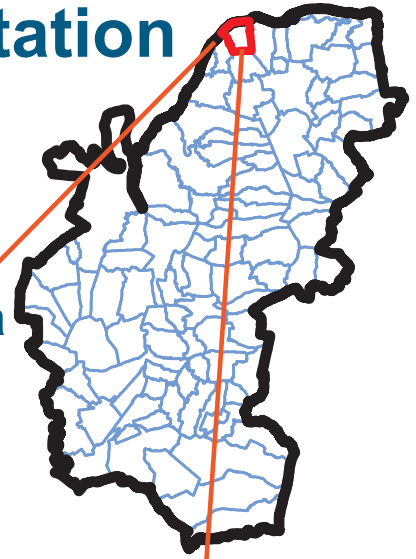
Name of Proposed Neighbourhood Area


Parish Council(s)

Holme next the Sea

Holme next the Sea

Application by Holme next the Sea Parish Council to designate Holme next the Sea Parish as a Neighbourhood Area. The application will enable Holme next the Sea Parish Council to produce a neighbourhood Plan for this area.



<div>Borough Council of King's Lynn & West Norfolk</div> <div></div> <div>Tel. 01553 616200 - Fax. 01553 691663</div>	Title		<div><div>N</div><div>W<div>◆</div>E</div><div>S</div></div>	Scale 1:26,562	
	Proposed Neighbourhood Area - Holme Next the Sea			Date February 2016	
	Project / Details			Drawn by AD/Tech Support	
	Neighbourhood Planning			Drawing / Reference Number 20160226/Neighbourhood_Plan	

© Crown copyright and database rights 2015 Ordnance Survey 100024314