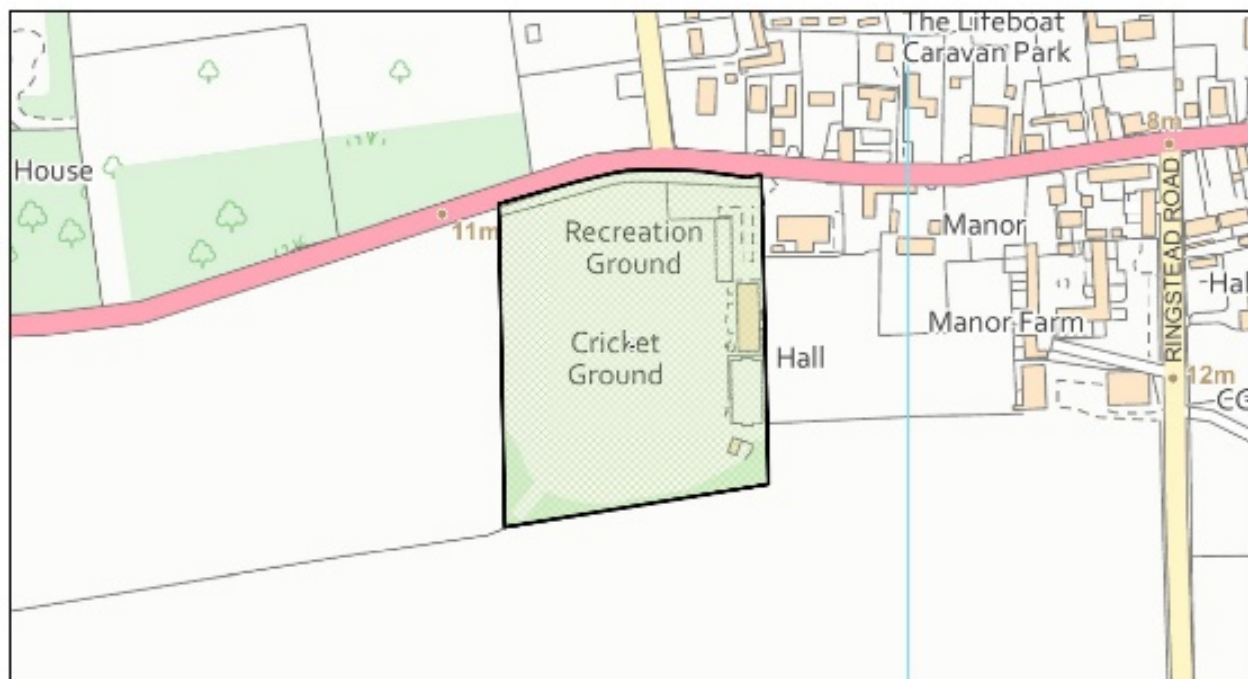


Appendix 5 Local Green Spaces

1. The Playing Field – recreational value as the village playing field and the venue for many village events.



Ward of District
King's Lynn &
West Norfolk

Tel. 01553 616200
Fax. 01553 691663

© Crown copyright and database rights 2020
Ordnance Survey 100024314

1. The Playing Field



1:2,500

15/12/2020



2. The churchyard – a tranquil and significant space for the village, with historical, spiritual and bio-diversity value



Horwath Consulting
King's Lynn &
West Norfolk
Tel. 01553 616200
Fax. 01553 691663

© Crown copyright and database rights 2020
Ordnance Survey 100024314

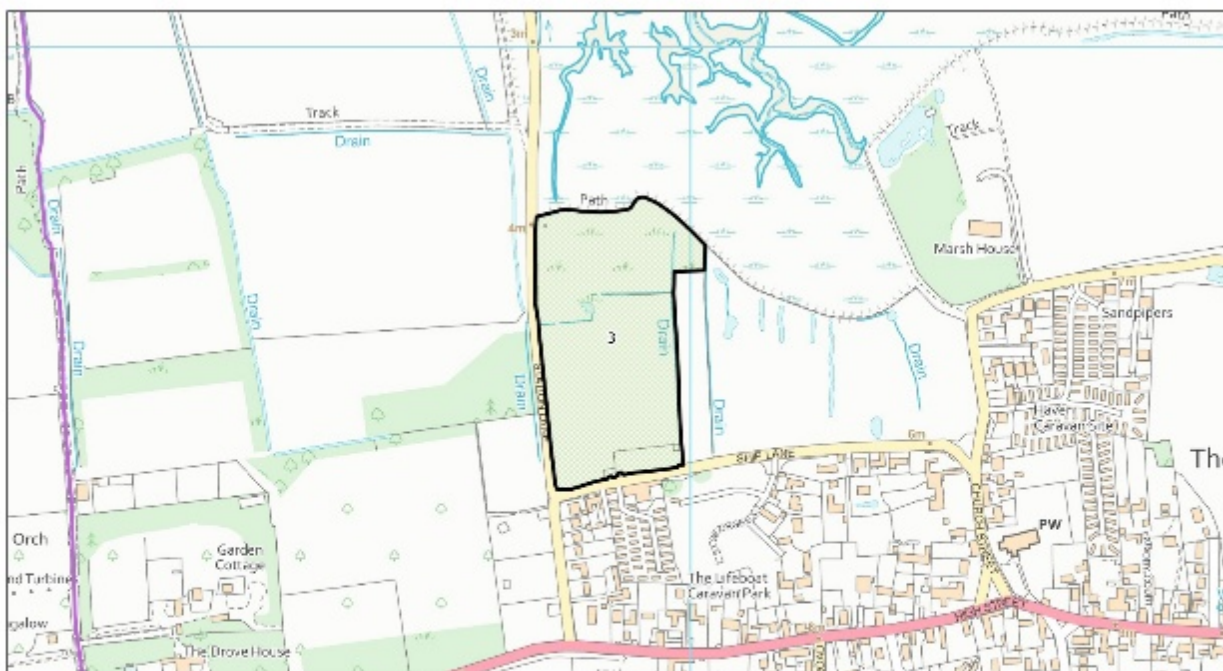
2. The churchyard



15/12/2020



3. Meadows to the east of Staithe Lane, together with the hedges, trees and ponds – biodiversity (esp. newts, toads, wading birds, wildfowl and barn owls) and historic value and beauty as the site of the old windmill and a freshwater marsh



Borough Council of
King's Lynn &
West Norfolk



Tel. 01553 616200
Fax. 01553 691663

© Crown copyright and database rights 2020
Ordnance Survey 100024314

3. Meadows to the east of Staithe Lane

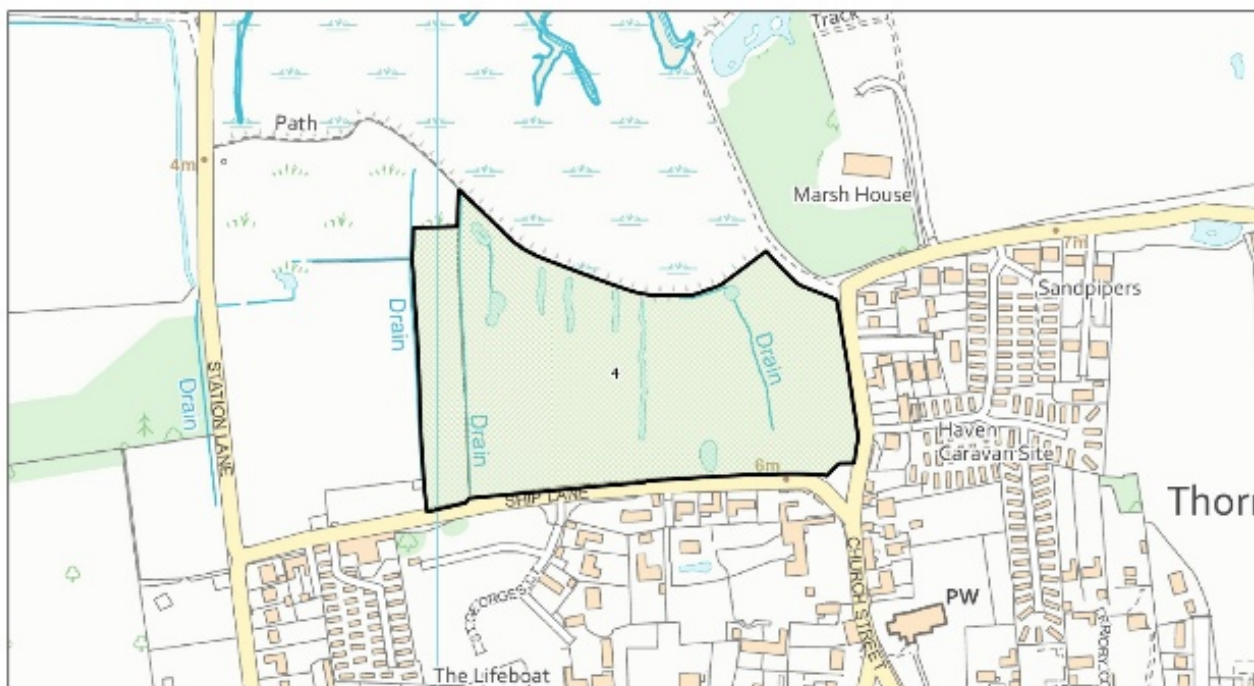


1:5,000

15/12/2020



4. Meadows, trees, hedges, reed-beds, freshwater springs and ponds to the north of Ship Lane – biodiversity (esp. newts, toads, wading birds, wildfowl and barn owls) and beauty as an unspoilt freshwater marsh and a remnant of the 'spring-line' that was the reason why a settlement formed at Thornham



Borough Council of
King's Lynn &
West Norfolk
Tel. 01553 616200
Fax. 01553 691663




© Crown copyright and database rights 2020
Ordnance Survey 100024314

4. Meadows, trees, hedges, reed-beds, freshwater
springs and ponds to the north of Ship Lane

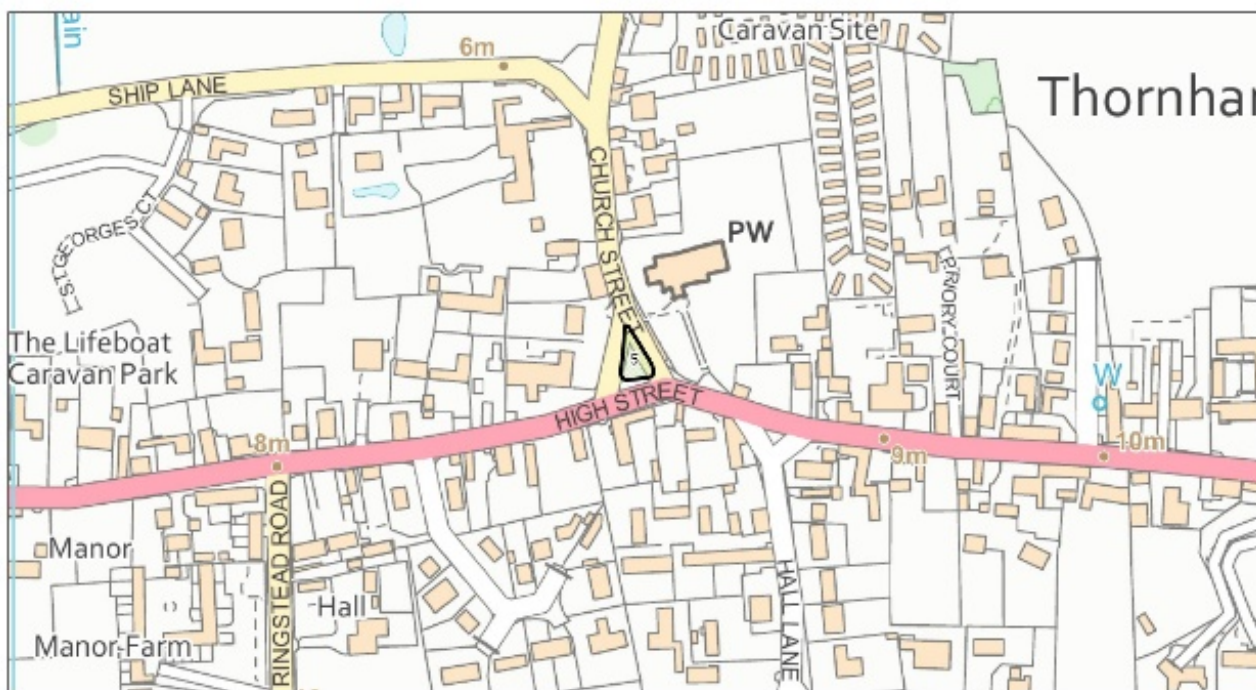


1:3,500

15/12/2020



5. The small green between Church Street and the High Street – the site of the village phone-box and bus shelter and a bench. It is a pleasant green space, much used and in the heart of the village



Borough Council of
King's Lynn &
West Norfolk



Tel. 01553 616200
Fax. 01553 691663

© Crown copyright and database rights 2020
Ordnance Survey 100024314

5. The small green between Church Street and the
High Street

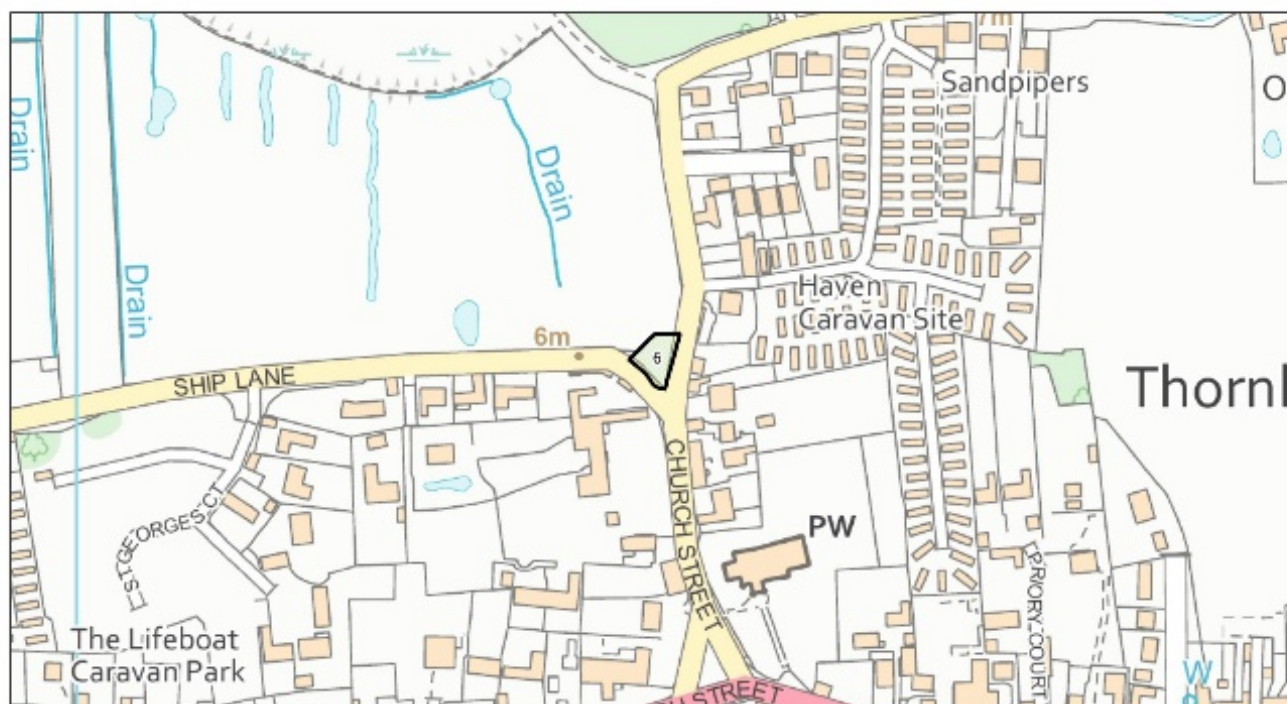


1:2,500

15/12/2020



6. The small green at the junction between Ship Lane and Church Street – there is a bench here that villagers sit on. It is a tranquil spot between the churchyard and the saltmarsh



Borough Council of
King's Lynn &
West Norfolk



Tel. 01553 616200
Fax. 01553 691663

© Crown copyright and database rights 2020
Ordnance Survey 100024314

6. The small green at the junction of Ship Lane and Church Street



1:2,500

15/12/2020



7. Thornham and Oldfield Green and the ponds, hedges and ditches along The Green north and south of the lane including the Queen of Sheba Pond and Monty's Pit – green spaces originally the village Green and two ancient ponds with a high bio- diversity value and of historic significance



Borough Council of
King's Lynn &
West Norfolk
Tel. 01553 616200
Fax. 01553 691663

© Crown copyright and database rights 2020
Ordnance Survey 100024314

7. Thornham and Oldfield Green and the ponds, hedges and
ditches along The Green north and south of the lane including the
Queen of Sheba Pond and Monty's Pit



16/12/2020



8. Shore Road – a green lane that gives villagers access to the salt-marshes and foreshore



Rough Council of
King's Lynn &
West Norfolk

Tel. 01553 616200
Fax. 01553 691663

© Crown copyright and database rights 2020
Ordnance Survey 100024314

8. Shore Road

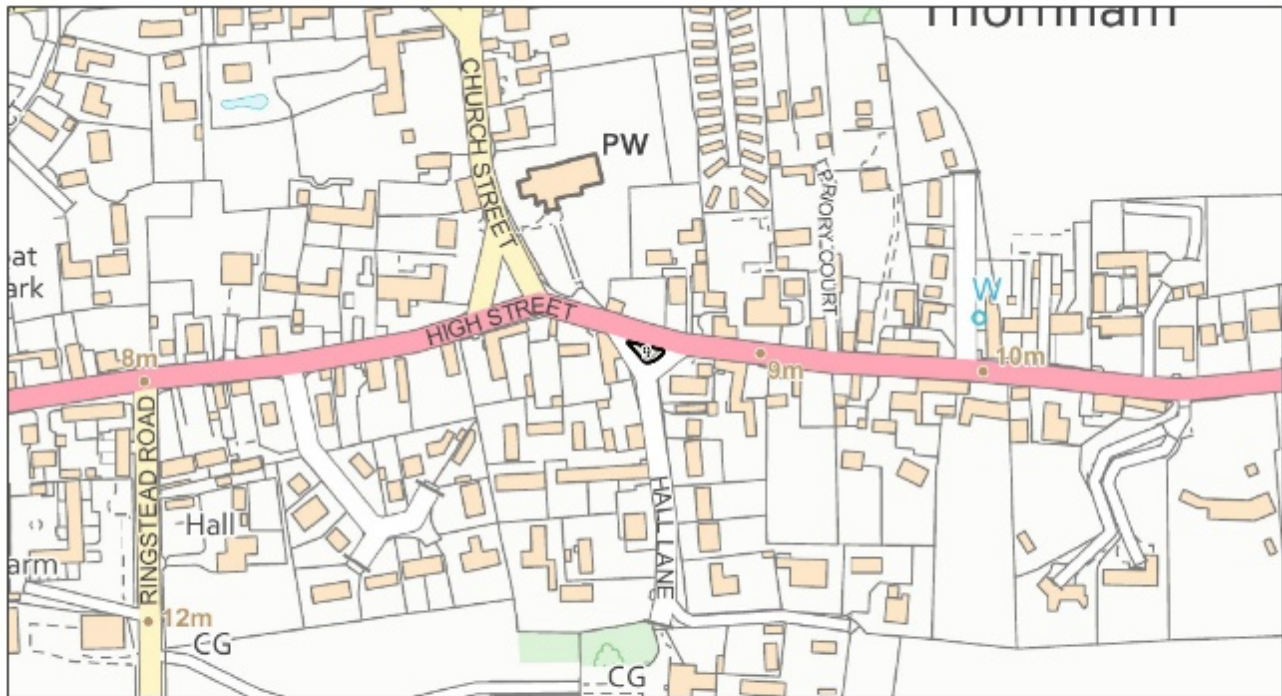


1:3,500

16/12/2020



9. The small green at the junction of Hall Lane and the High Street – the site of a bench under a spreading tree and the village sign: this small green space is at the heart of the village and is a defining feature



Borough Council of
King's Lynn &
West Norfolk



Tel. 01553 616200
Fax. 01553 691663

© Crown copyright and database rights 2020
Ordnance Survey 100024314

9. The small green at the junction of Hall Lane and
the High Street



1:2,500

15/12/2020

