





Legend

-  Kings Lynn Council Boundary
- Most Likely Source of Flooding**
 -  Fluvial
 -  Surface Water
 -  Tidal / Coastal



Contains Ordnance Survey data © Crown copyright and database right 2019
© Crown copyright and database rights 2019 Ordnance Survey 100024314. Use of this data is subject to terms and conditions.

Contains Environment Agency information © Environment Agency and/or database right