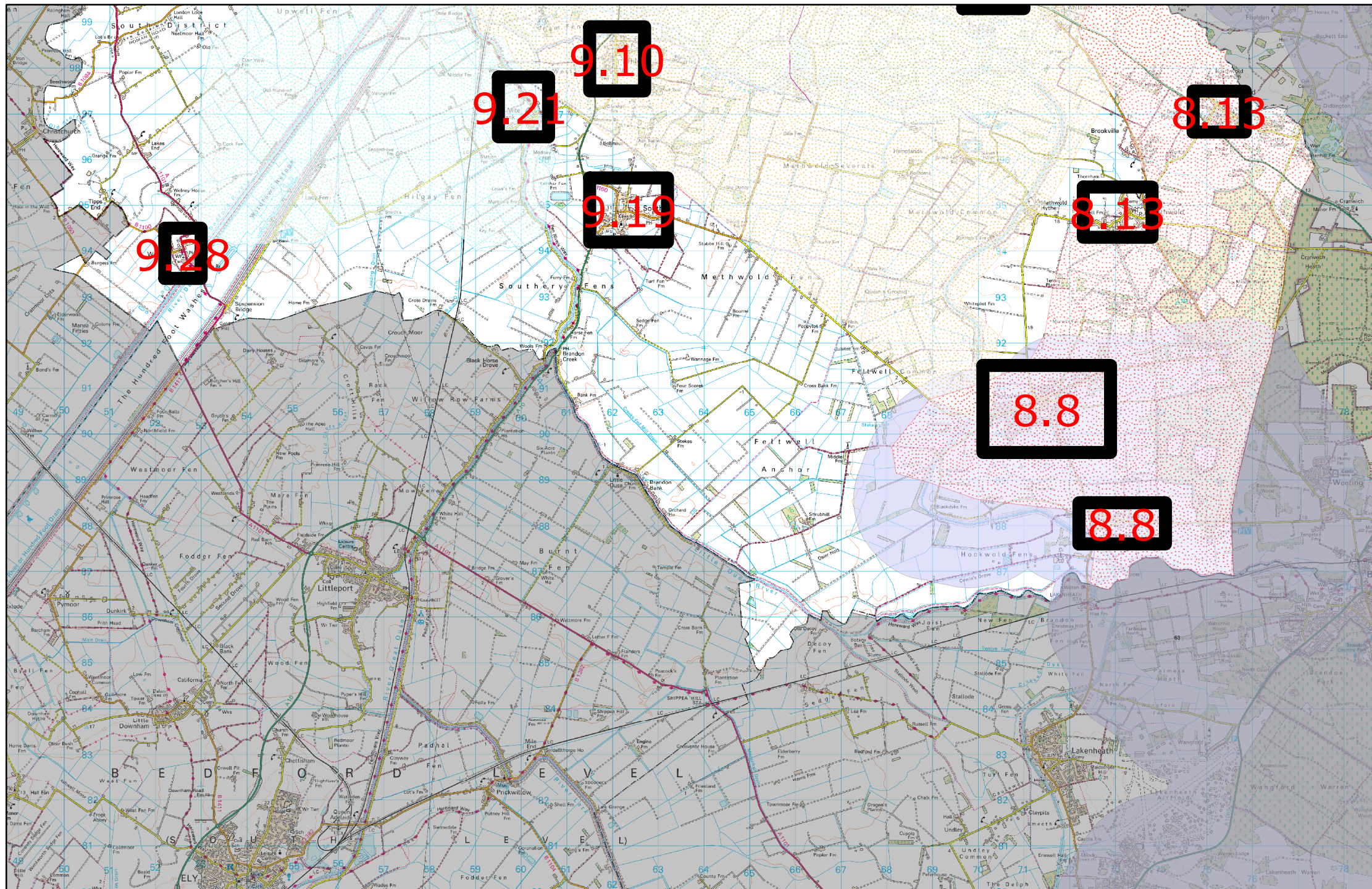












Local Development Framework Proposals Map 3

© Crown copyright and database rights 2011 Ordnance Survey 100024314



INSET_NAME	INSET_NO
ASHWICKEN	9.1
BRANCASTER	8.1
BRANCASTER STAITHE/BURNHAM DEEPPDALE	8.1
BURNHAM MARKET	8.2
BURNHAM OVERY STAITHE	9.2
CASTLE ACRE	8.3
CASTLE RISING	9.3
CLENCHWARTON	8.4
DENVER	9.4
DERSINGHAM	8.5
DOCKING	8.6
DOWNHAM MARKET	5
EAST RUDHAM	8.7
EAST WINCH	9.5
EMNETH	7.2
FELTWELL	8.8
FINCHAM	9.6
FLITCHAM	9.7
GAYTON	8.9
GREAT BIRCHAM/BIRCHAM TOFTS	9.8
GREAT MASSINGHAM	8.10
GRIMSTON/POTT ROW	8.9
HARPLEY	9.9
HEACHAM	8.11
HILGAY	9.10
HILLINGTON	9.11
HOCKWOLD CUM WILTON	8.8
HUNSTANTON	6
INGOLDISTHORPE	9.12
KING'S LYNN	3
KING'S LYNN CENTRAL AREA	3
MARHAM	8.12
MARSHLAND ST JAMES	9.13
METHWOLD	8.13
MIDDLETON/FAIR GREEN/BLACKBOROUGH END	9.14
NORTH WOOTTON	4.2
NORTHWOLD	8.13
OLD HUNSTANTON	9.15
OUTWELL	8.14
RUNCTON HOLME	9.16
SEDFORD	9.17
SHOULDHAM	9.18
SNETTISHAM	8.15
SOUTH WOOTTON	4.1
SOUTHERY	9.19
STOKE FERRY	8.16
SYDERSTONE	9.20
TEN MILE BANK	9.21
TERRINGTON ST CLEMENT	8.17
TERRINGTON ST JOHN/ST JOHNS HIGHWAY/TILNEY ST LAWRENCE	8.18
THORNHAM	9.22
THREE HOLES	9.23
TILNEY ALL SAINTS	9.24
UPWELL	8.14
WALPOLE CROSS KEYS	9.25
WALPOLE HIGHWAY	9.26
WALPOLE MARSH	9.27
WALPOLE ST ANDREW/WALPOLE ST PETER	9.27
WALSOKEN	7.3
WATLINGTON	8.19
WELNEY	9.28
WEREHAM	9.29
WEST LYNN	3
WEST NEWTON	9.30
WEST WALTON/WEST WALTON HIGHWAY	8.20
WEST WINCH	4.3
WIGGENHALL ST GERMANS	9.31
WIGGENHALL ST MARY MAGDALEN	9.32
WIMBOTSHAM	9.33

Legend

-  Inset Map Boundary
-  KingsLynn to Hunstanton
-  Kings Lynn Wash & Norfolk Coast PathLink
-  Oasis Way to Cliff Top
-  A148 Rudhams Bypass
-  Corridors of Movement
-  Downham Market South Bypass
-  Disused Railway Line
-  Brecks Regional Park
-  Cock Drove Kingston Plantation
-  Wissey Living Landscape Project
-  Countryside Spts & Rec Zone
-  Gaywood Valley
-  Fens Waterway Link
-  Coastal Hazard Zone
-  Stone Curlew Buffer Zone

