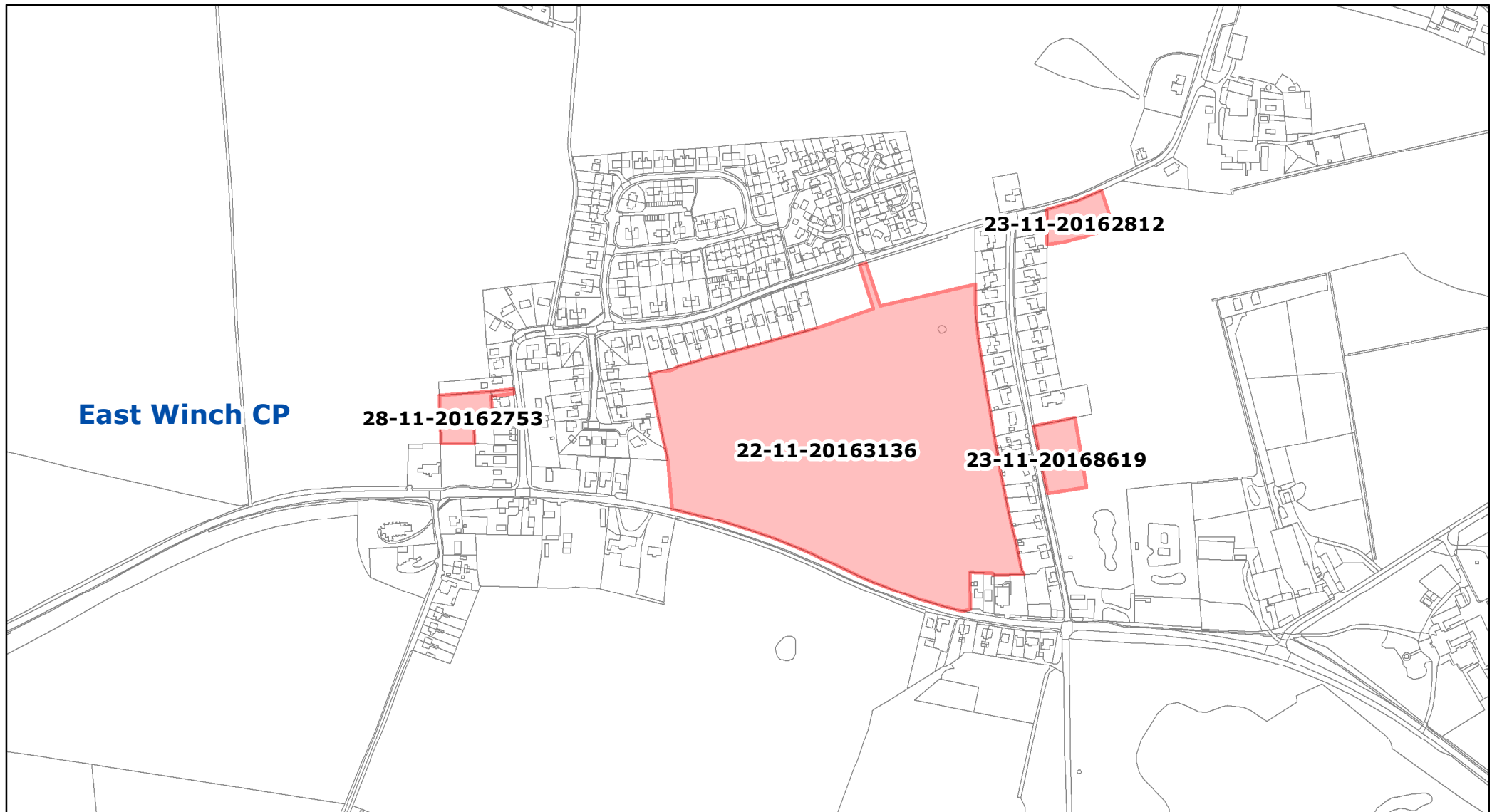




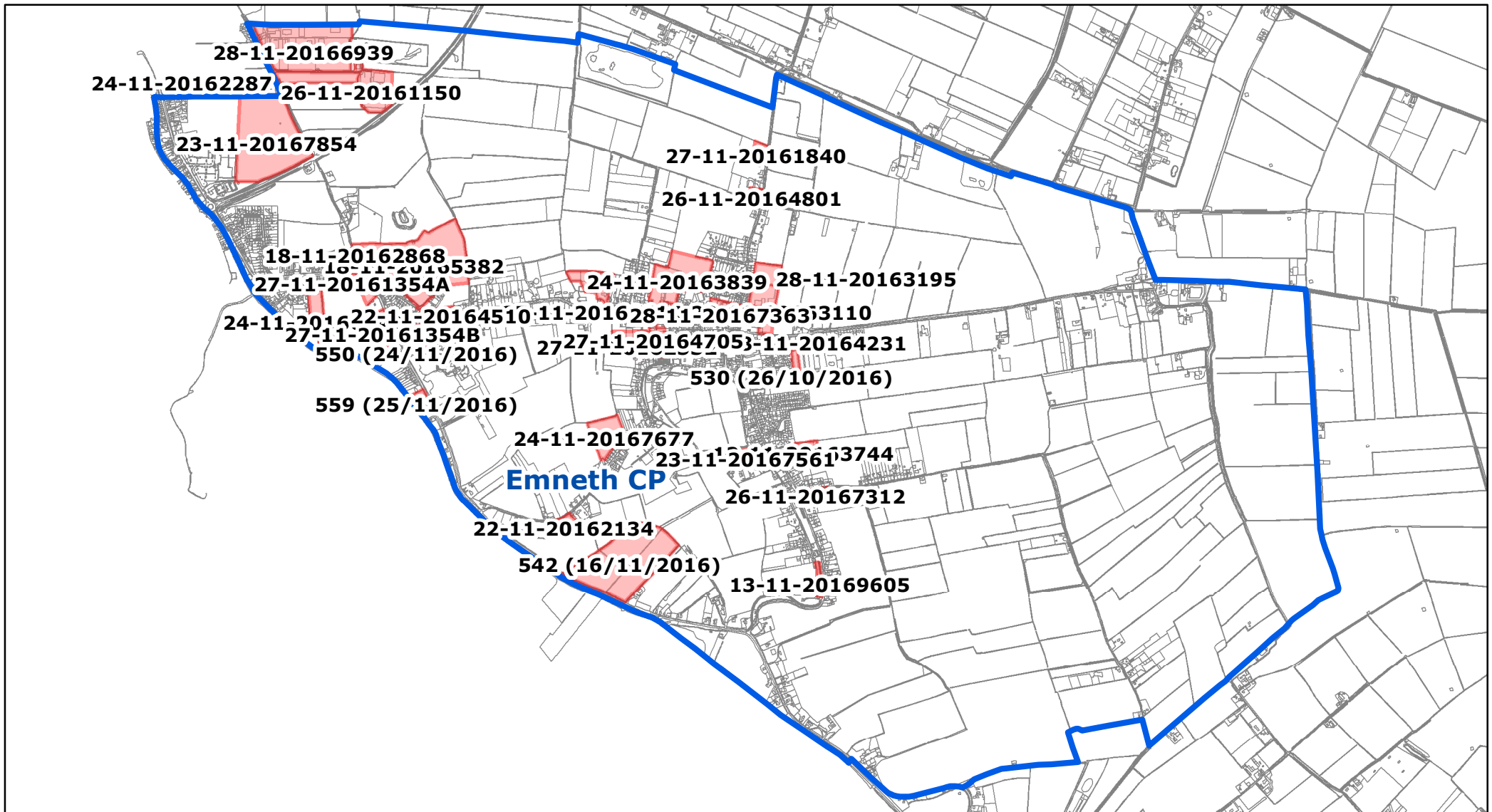






<p>Borough Council of King's Lynn & West Norfolk</p> <p>Tel. 01553 616200 Email: ldf@west-norfolk.gov.uk</p>	<p>Title</p> <p>East Winch</p>		<p>Scale</p> <p>1:35,000</p>	<p>Legend</p> <p> Parish Boundary</p> <p> Submitted Sites 2016</p>
	<p>Project / Details</p> <p>Local Plan review (2016 - 2036) 'Call for Sites & Policy Suggestions' Consulation 2016 - Sites Submitted</p>		<p>Date</p> <p>13/03/2017</p>	
			<p>Drawn by / Department</p> <p>FB/PP</p>	
			<p>Drawing / Reference Number</p> <p>017</p>	

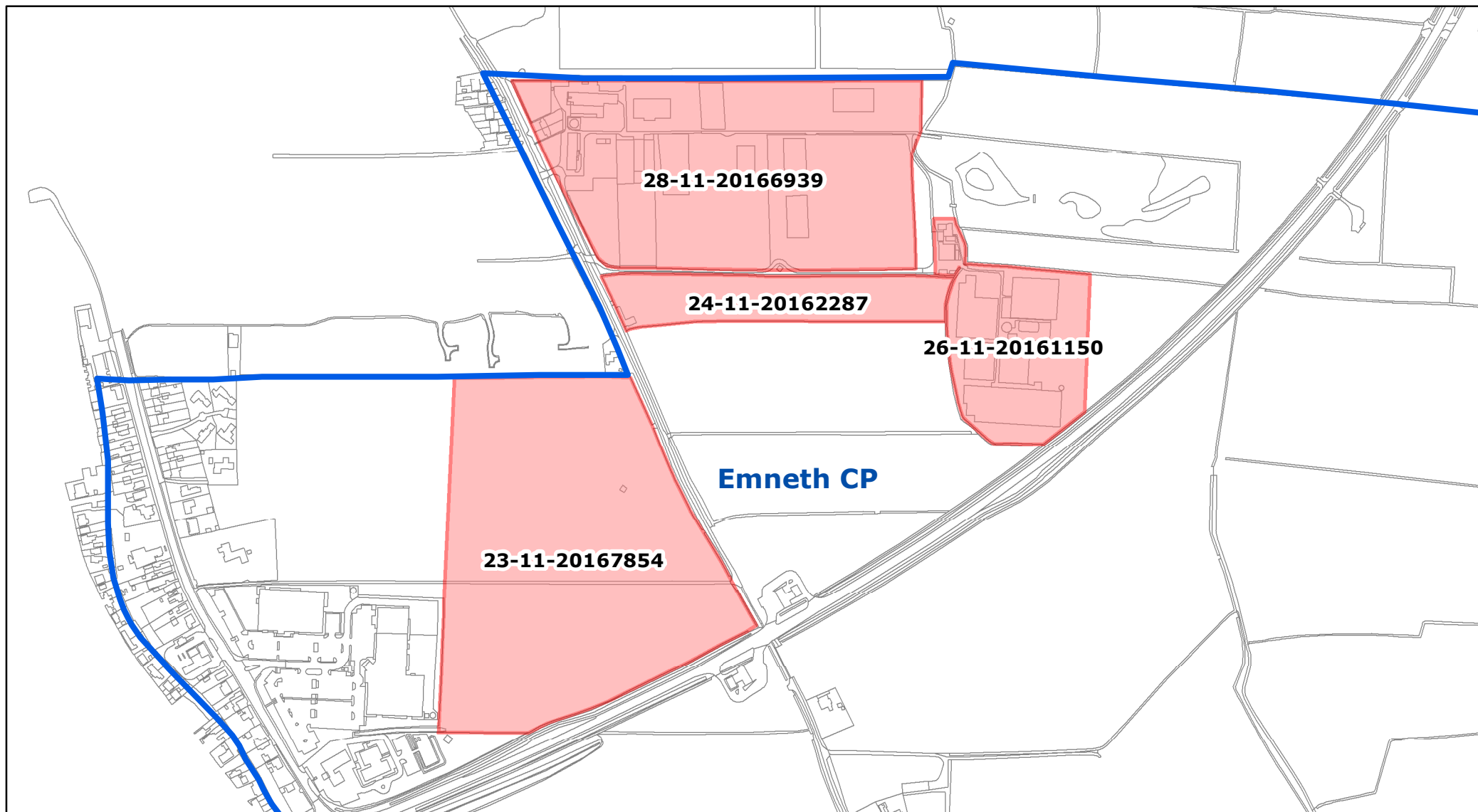
© Crown copyright and
database rights 2017
Ordnance Survey 100024314







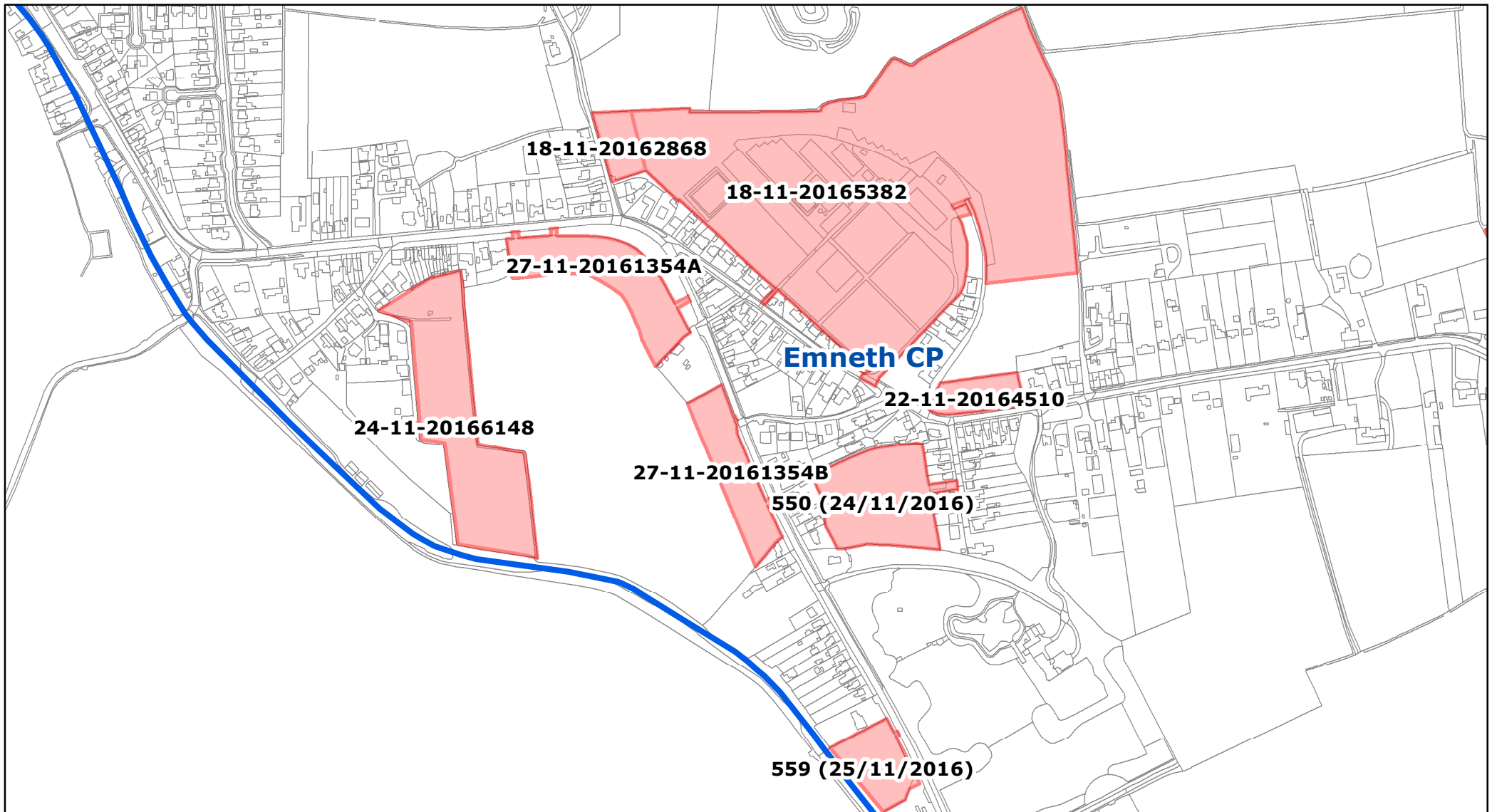
 <p>Borough Council of King's Lynn & West Norfolk</p> <p>Tel. 01553 616200 Email: ldf@west-norfolk.gov.uk</p>	<p>Title</p> <p>East Winch (zoomed)</p>		<p>Scale</p> <p>1:6,000</p>	<p>Legend</p> <p> Parish Boundary</p> <p> Submitted Sites 2016</p>
	<p>Project / Details</p> <p>Local Plan review (2016 - 2036) 'Call for Sites & Policy Suggestions' Consulation 2016 - Sites Submitted</p>		<p>Date</p> <p>13/03/2017</p>	
			<p>Drawing / Reference Number</p> <p>017a</p>	<p>© Crown copyright and database rights 2017 Ordnance Survey 100024314</p>







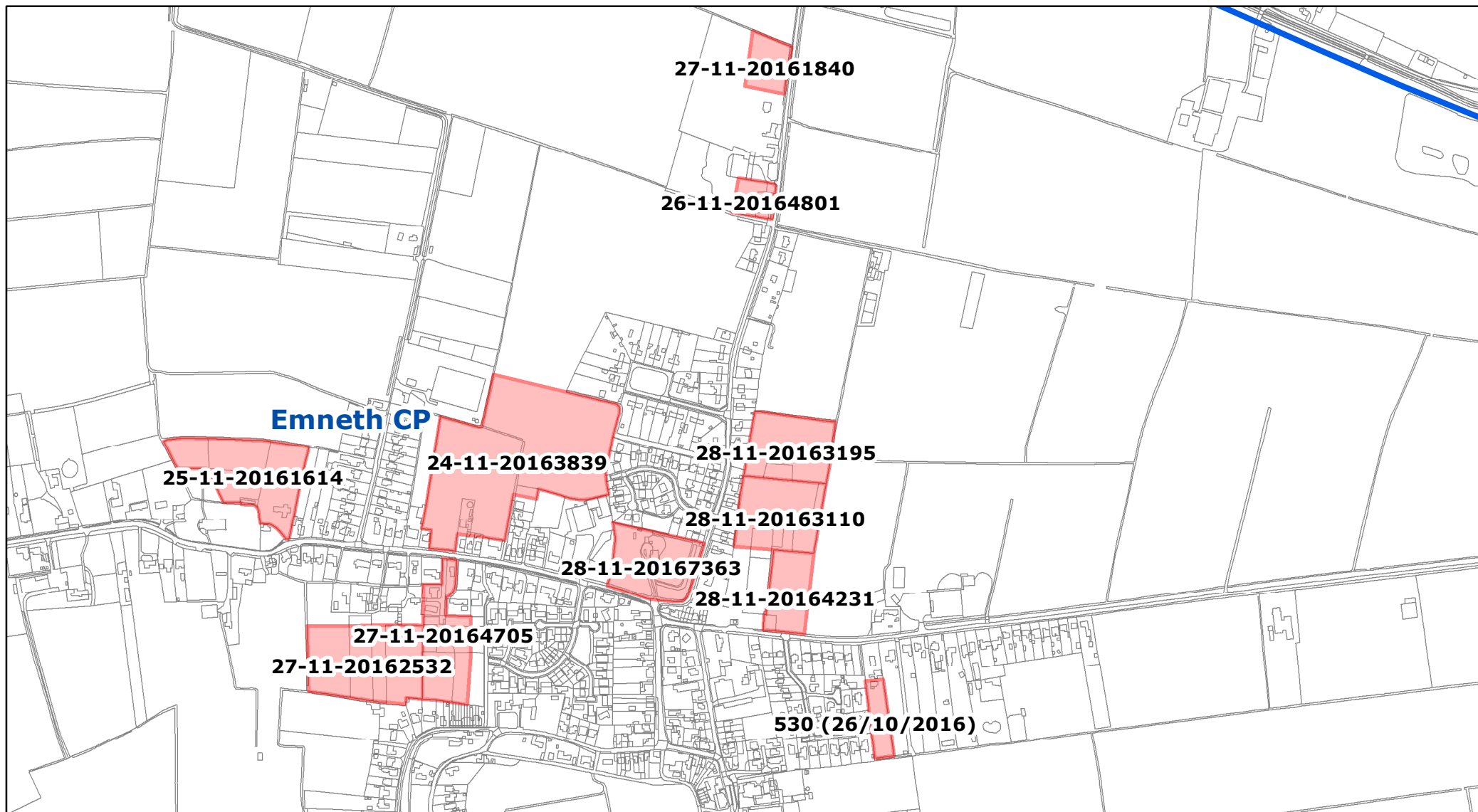
 <p>Borough Council of King's Lynn & West Norfolk</p> <p>Tel. 01553 616200 Email: ldf@west-norfolk.gov.uk</p>	<p>Title</p> <p>Emneth</p>		<p>Scale</p> <p>1:25,000</p>	<p>Legend</p> <p> Parish Boundary</p> <p> Submitted Sites 2016</p>
	<p>Project / Details</p> <p>Local Plan review (2016 - 2036) 'Call for Sites & Policy Suggestions' Consultation 2016 - Sites Submitted</p>		<p>Date</p> <p>17/03/2017</p>	
			<p>Drawn by / Department</p> <p>FB/PP</p>	
			<p>Drawing / Reference Number</p> <p>018</p>	
				<p>© Crown copyright and database rights 2017 Ordnance Survey 100024314</p>







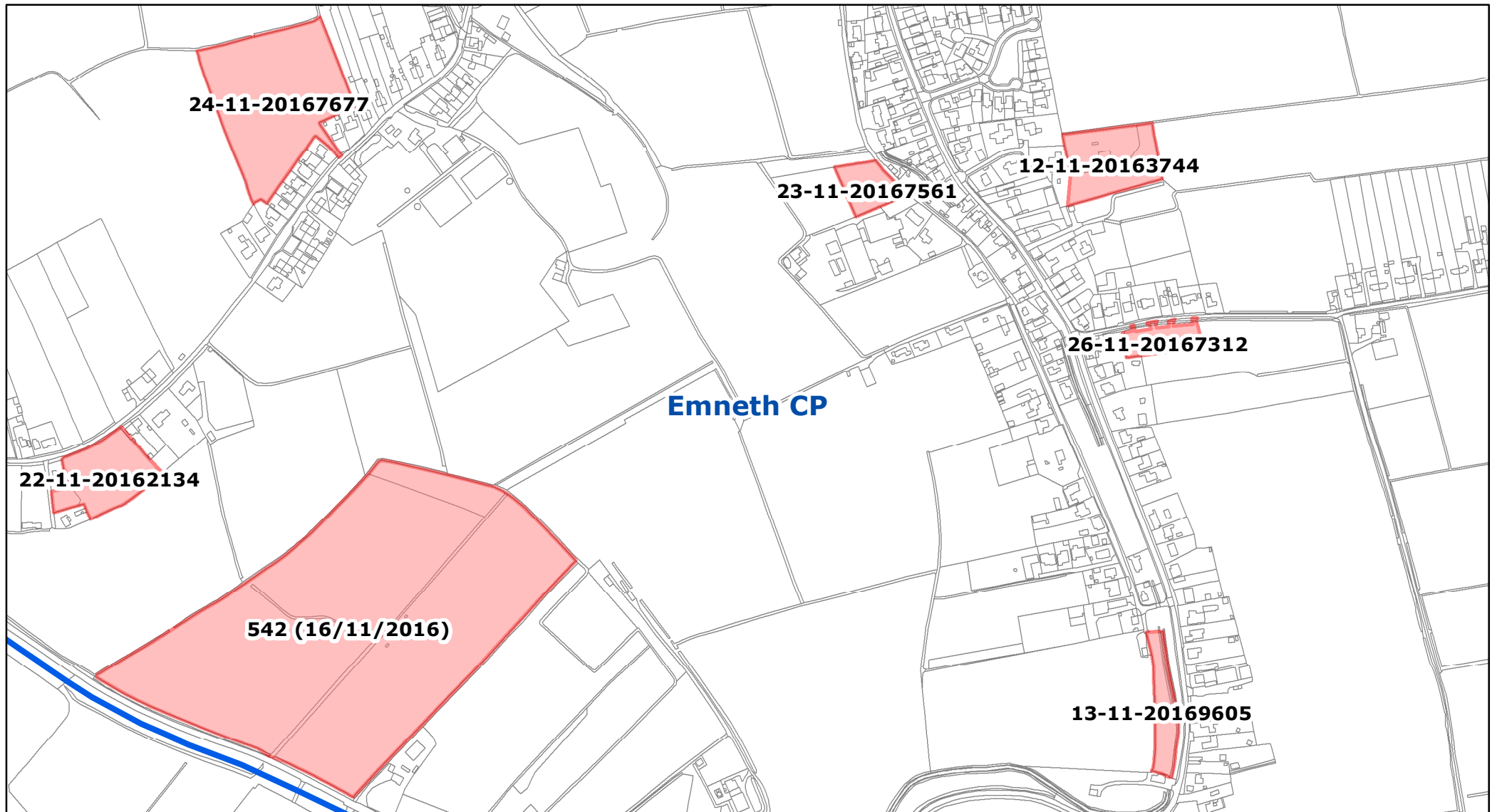
<p>Borough Council of King's Lynn & West Norfolk</p>  <p>Tel. 01553 616200 Email: ldf@west-norfolk.gov.uk</p>	<p>Title</p> <p>Emneth (zoomed a)</p>		<p>Scale</p> <p>1:6,000</p>	<p>Legend</p> <p> Parish Boundary</p> <p> Submitted Sites 2016</p>	<p>© Crown copyright and database rights 2017 Ordnance Survey 100024314</p>
	<p>Project / Details</p> <p>Local Plan review (2016 - 2036) 'Call for Sites & Policy Suggestions' Consulation 2016 - Sites Submitted</p>		<p>Date</p> <p>17/03/2017</p>		
			<p>Drawn by / Department</p> <p>FB/PP</p>		
			<p>Drawing / Reference Number</p> <p>018a</p>		







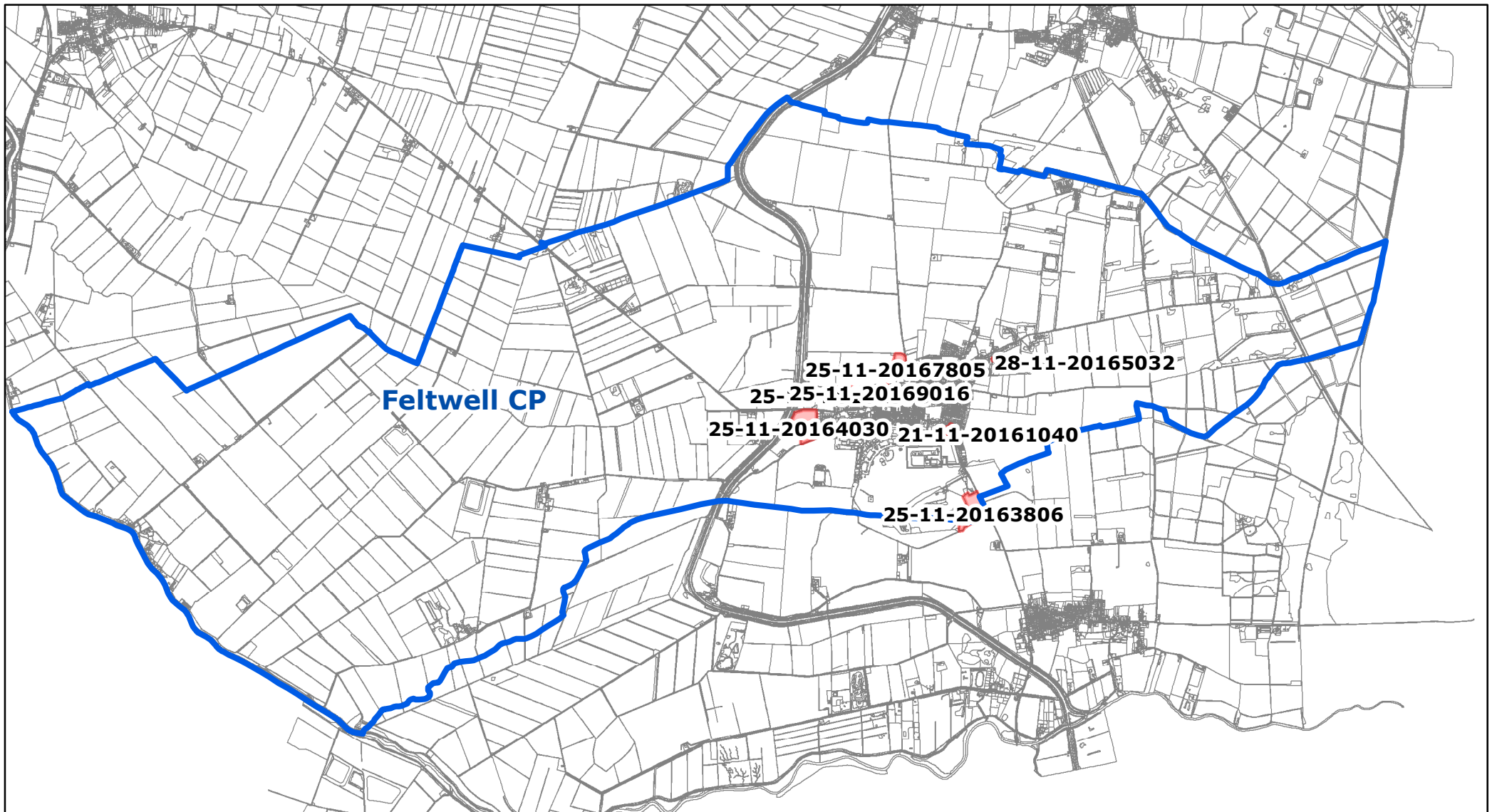
 <p>Borough Council of King's Lynn & West Norfolk</p> <p>Tel. 01553 616200 Email: ldf@west-norfolk.gov.uk</p>	<p>Title</p> <p>Emneth (zoomed b)</p>		<p>Scale</p> <p>1:6,000</p>	<p>Legend</p> <p> Parish Boundary</p> <p> Submitted Sites 2016</p>	<p>© Crown copyright and database rights 2017 Ordnance Survey 100024314</p>
	<p>Project / Details</p> <p>Local Plan review (2016 - 2036) 'Call for Sites & Policy Suggestions' Consulation 2016 - Sites Submitted</p>		<p>Date</p> <p>17/03/2017</p>		
<p>Drawn by / Department</p> <p>FB/PP</p>	<p>Drawing / Reference Number</p> <p>018b</p>				







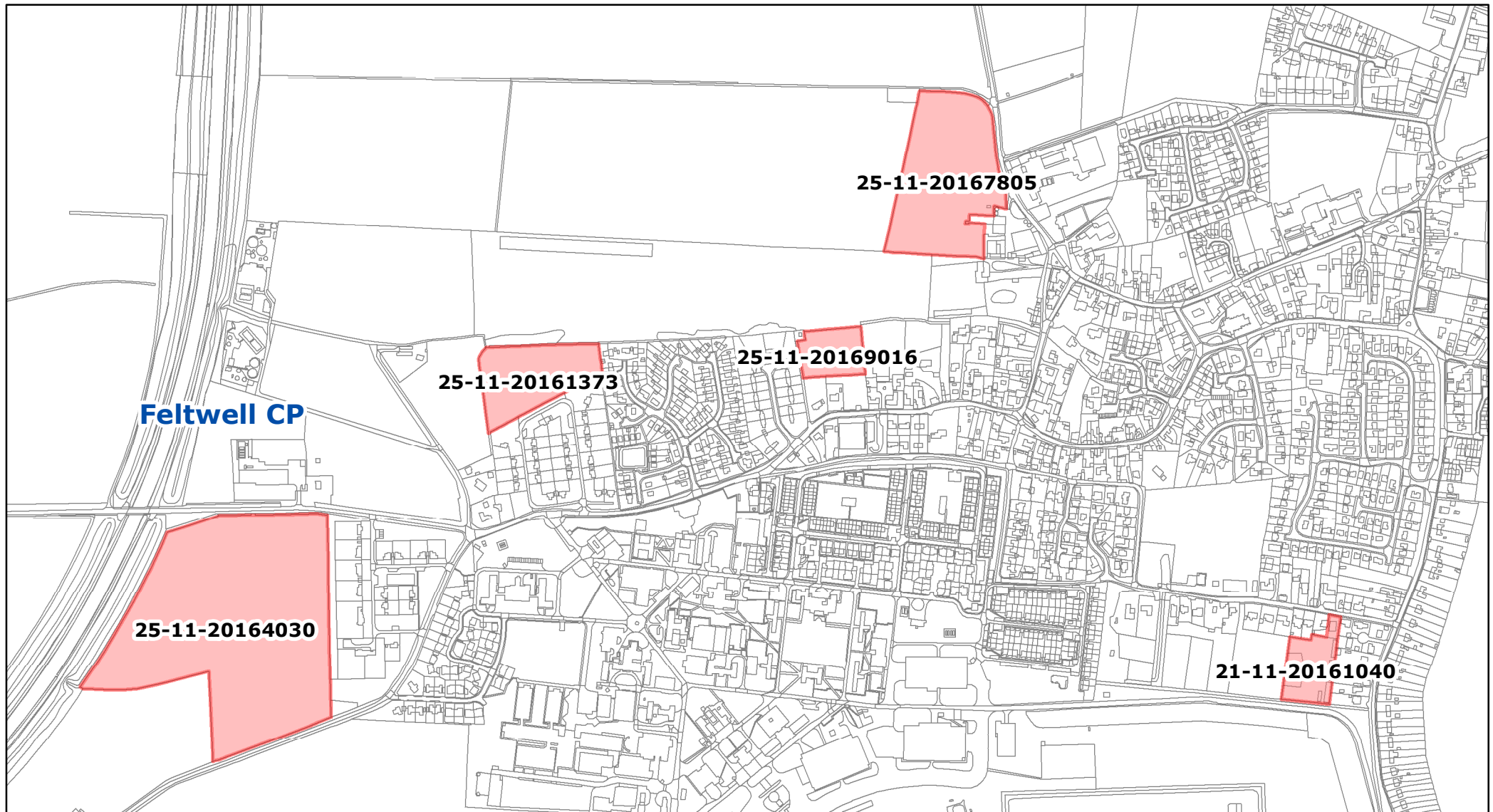
 <p>Borough Council of King's Lynn & West Norfolk</p> <p>Tel. 01553 616200 Email: ldf@west-norfolk.gov.uk</p>	<p>Title</p> <p>Emneth (zoomed c)</p>		<p>Scale</p> <p>1:8,000</p>	<p>Legend</p> <p> Parish Boundary</p> <p> Submitted Sites 2016</p>	<p>© Crown copyright and database rights 2017 Ordnance Survey 100024314</p>
			<p>Date</p> <p>17/03/2017</p>		
	<p>Project / Details</p> <p>Local Plan review (2016 - 2036) 'Call for Sites & Policy Suggestions' Consultation 2016 - Sites Submitted</p>	<p>Drawn by / Department</p> <p>FB/PP</p>	<p>Drawing / Reference Number</p> <p>018c</p>		







 <p>Borough Council of King's Lynn & West Norfolk</p> <p>Tel. 01553 616200 Email: ldf@west-norfolk.gov.uk</p>	<p>Title</p> <p>Emneth (zoomed d)</p>		<p>Scale</p> <p>1:6,000</p>	<p>Legend</p> <p> Parish Boundary</p> <p> Submitted Sites 2016</p>	<p>© Crown copyright and database rights 2017 Ordnance Survey 100024314</p>
	<p>Project / Details</p> <p>Local Plan review (2016 - 2036) 'Call for Sites & Policy Suggestions' Consulation 2016 - Sites Submitted</p>		<p>Date</p> <p>17/03/2017</p>		
<p>Drawn by / Department</p> <p>FB/PP</p>	<p>Drawing / Reference Number</p> <p>018d</p>				

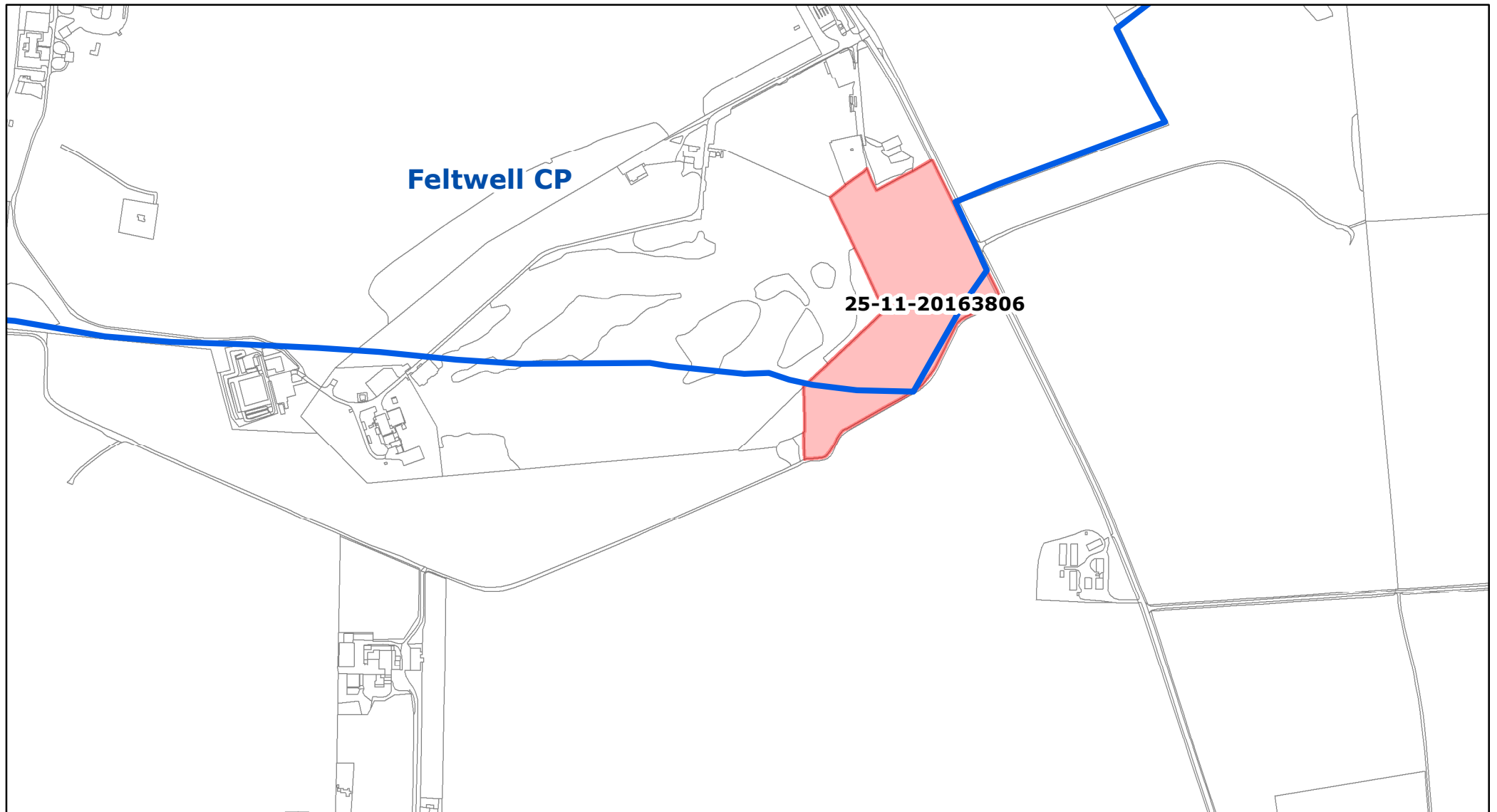






Borough Council of King's Lynn & West Norfolk  Tel. 01553 616200 Email: ldf@west-norfolk.gov.uk	Title Feltwell		Scale 1:60,000	Legend  Parish Boundary  Submitted Sites 2016
	Project / Details Local Plan review (2016 - 2036) 'Call for Sites & Policy Suggestions' Consultation 2016 - Sites Submitted		Date 13/03/2017	
		Drawing / Reference Number 019		© Crown copyright and database rights 2017 Ordnance Survey 100024314

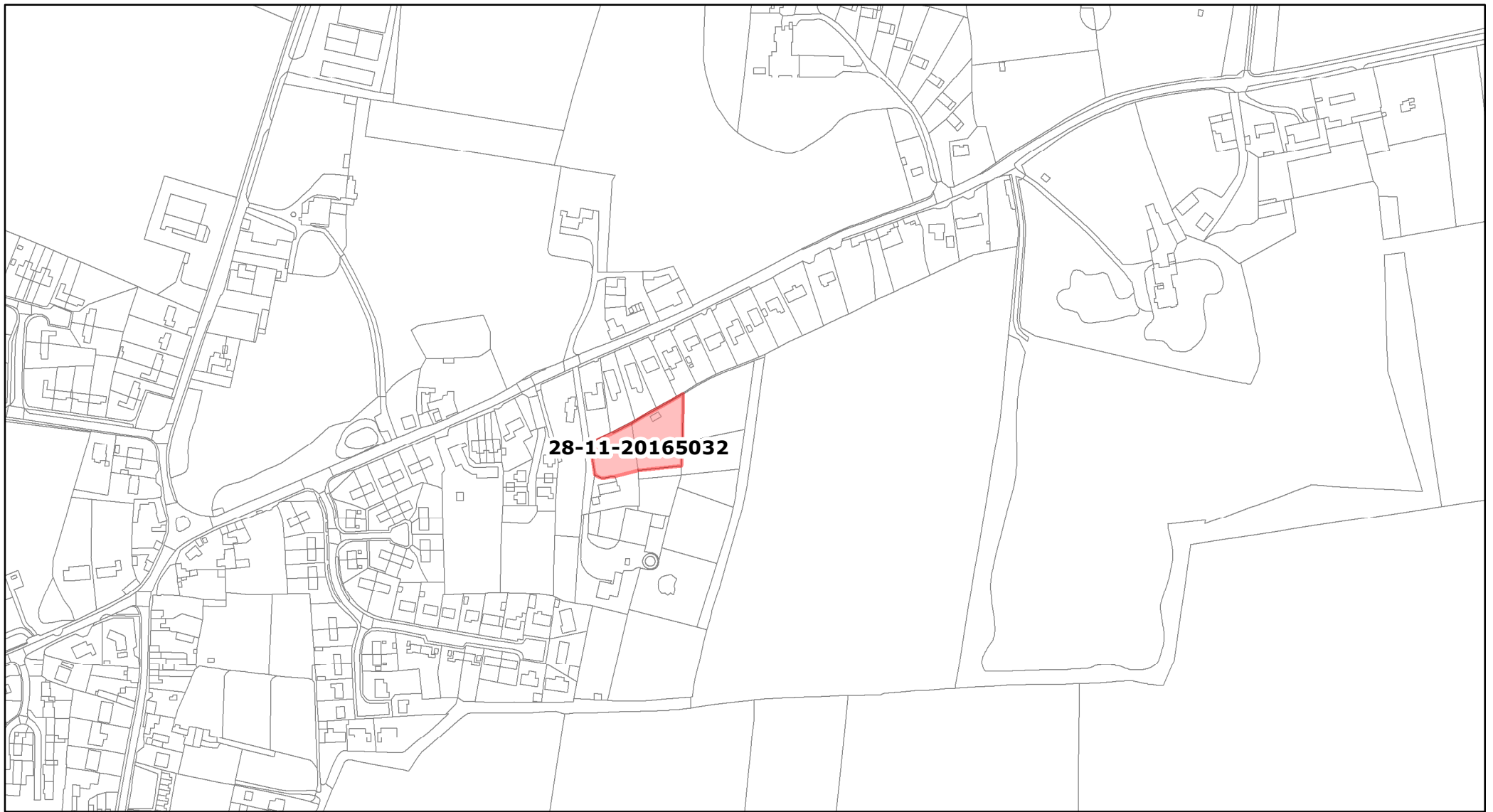


 <p>Borough Council of King's Lynn & West Norfolk</p> <p>Tel. 01553 616200 Email: ldf@west-norfolk.gov.uk</p>	<p>Title</p> <p>Feltwell (zoomed a)</p>		<p>Scale</p> <p>1:8,000</p>	<p>Legend</p> <p> Parish Boundary</p> <p> Submitted Sites 2016</p>
	<p>Project / Details</p> <p>Local Plan review (2016 - 2036) 'Call for Sites & Policy Suggestions' Consulation 2016 - Sites Submitted</p>		<p>Date</p> <p>13/03/2017</p>	
			<p>Drawn by / Department</p> <p>FB/PP</p>	
			<p>Drawing / Reference Number</p> <p>019a</p>	





© Crown copyright and
database rights 2017
Ordnance Survey 100024314



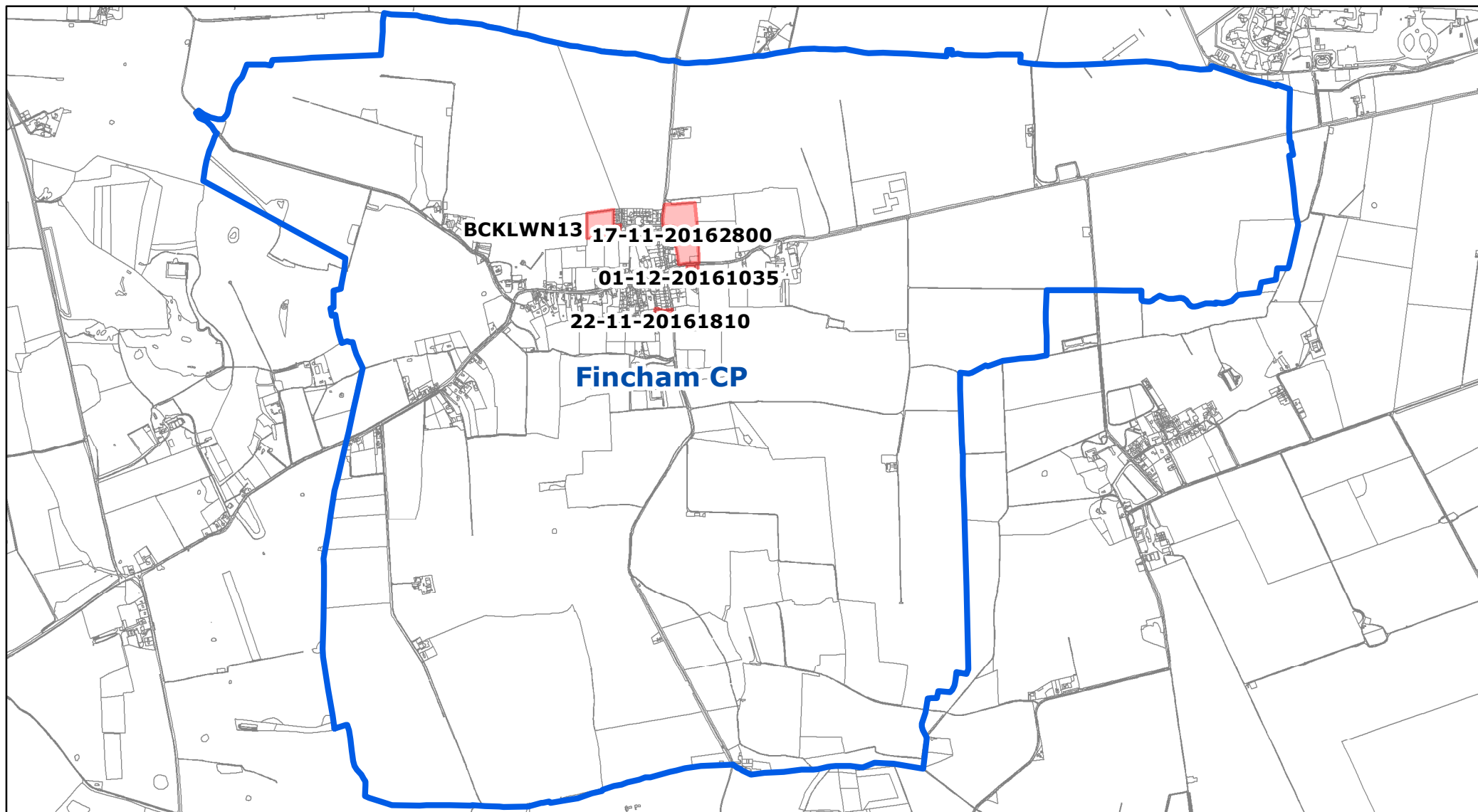
<p>Borough Council of King's Lynn & West Norfolk</p>  <p>Tel. 01553 616200 Email: ldf@west-norfolk.gov.uk</p>	<p>Title</p> <p>Feltwell (zoomed b)</p>		<p>Scale</p> <p>1:8,000</p>	<p>Legend</p> <p> Parish Boundary</p> <p> Submitted Sites 2016</p>	<p>© Crown copyright and database rights 2017 Ordnance Survey 100024314</p>
	<p>Project / Details</p> <p>Local Plan review (2016 - 2036) 'Call for Sites & Policy Suggestions' Consulation 2016 - Sites Submitted</p>		<p>Date</p> <p>13/03/2017</p>		
		<p>Drawing / Reference Number</p> <p>019b</p>			







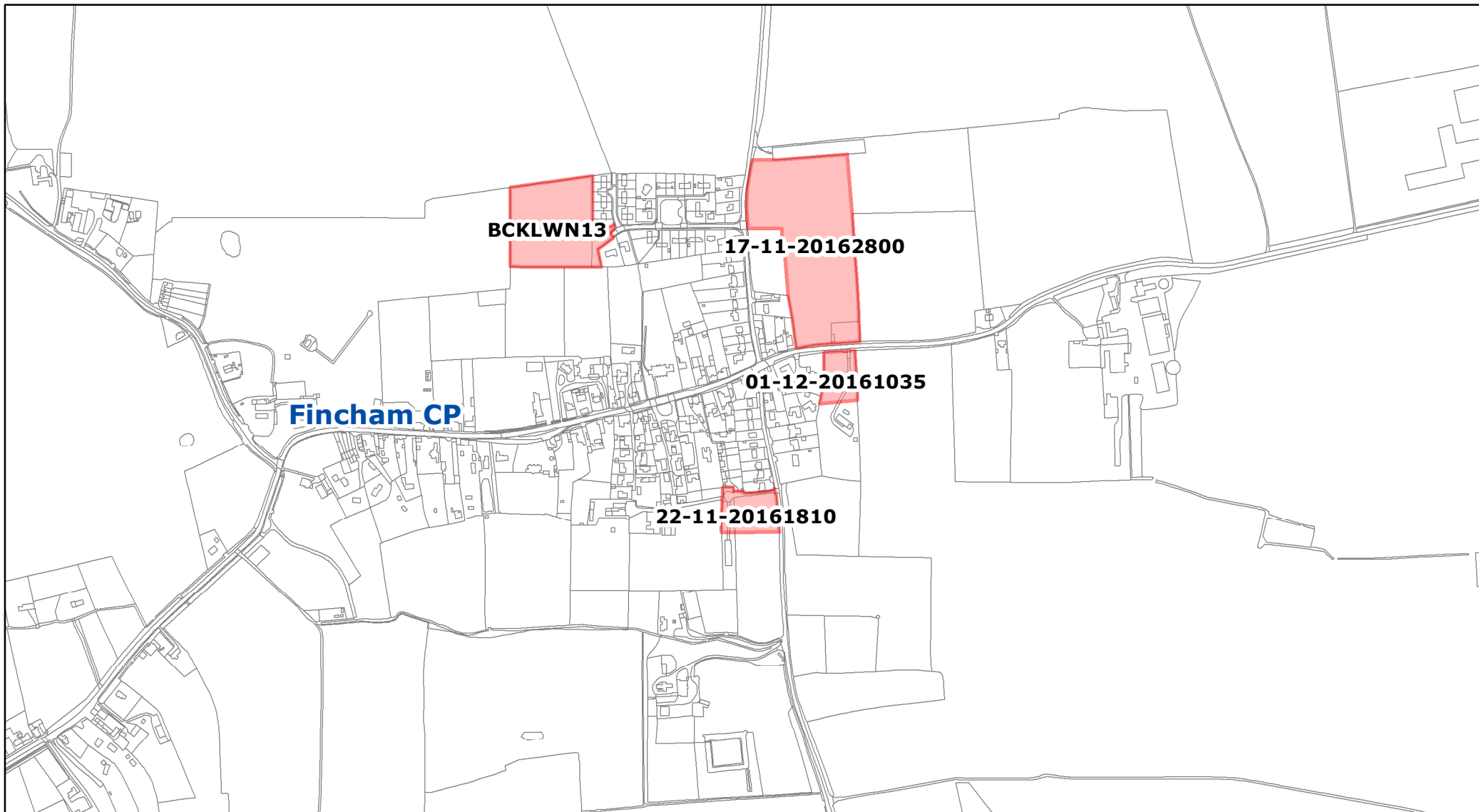
28-11-20165032





<p>Borough Council of King's Lynn & West Norfolk</p>  <p>Tel. 01553 616200 Email: ldf@west-norfolk.gov.uk</p>	<p>Title</p> <p>Feltwell (zoomed c)</p>		<p>Scale</p> <p>1:4,000</p>	<p>Legend</p> <p> Parish Boundary</p> <p> Submitted Sites 2016</p>
	<p>Project / Details</p> <p>Local Plan review (2016 - 2036) 'Call for Sites & Policy Suggestions' Consulation 2016 - Sites Submitted</p>		<p>Date</p> <p>26/04/2017</p>	
			<p>Drawn by / Department</p> <p>FB/PP</p>	
			<p>Drawing / Reference Number</p> <p>019c</p>	

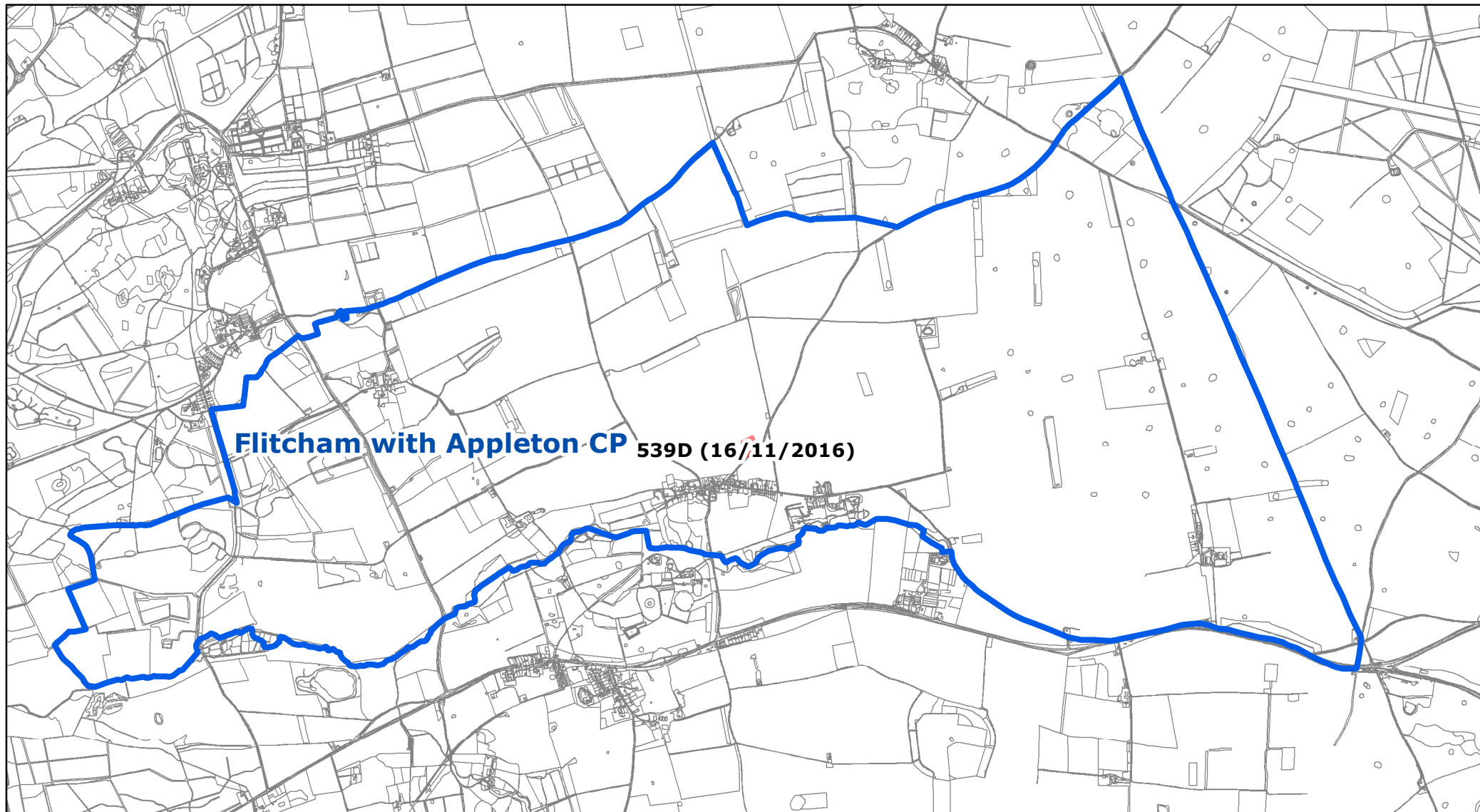
© Crown copyright and database rights 2017
Ordnance Survey 100024314







Borough Council of King's Lynn & West Norfolk  Tel. 01553 616200 Email: ldf@west-norfolk.gov.uk	Title Fincham		Scale 1:25,000	Legend  Parish Boundary  Submitted Sites 2016	© Crown copyright and database rights 2017 Ordnance Survey 100024314
	Project / Details Local Plan review (2016 - 2036) 'Call for Sites & Policy Suggestions' Consulation 2016 - Sites Submitted	Date 13/03/2017	Drawn by / Department FB/PP		
			Drawing / Reference Number 020		

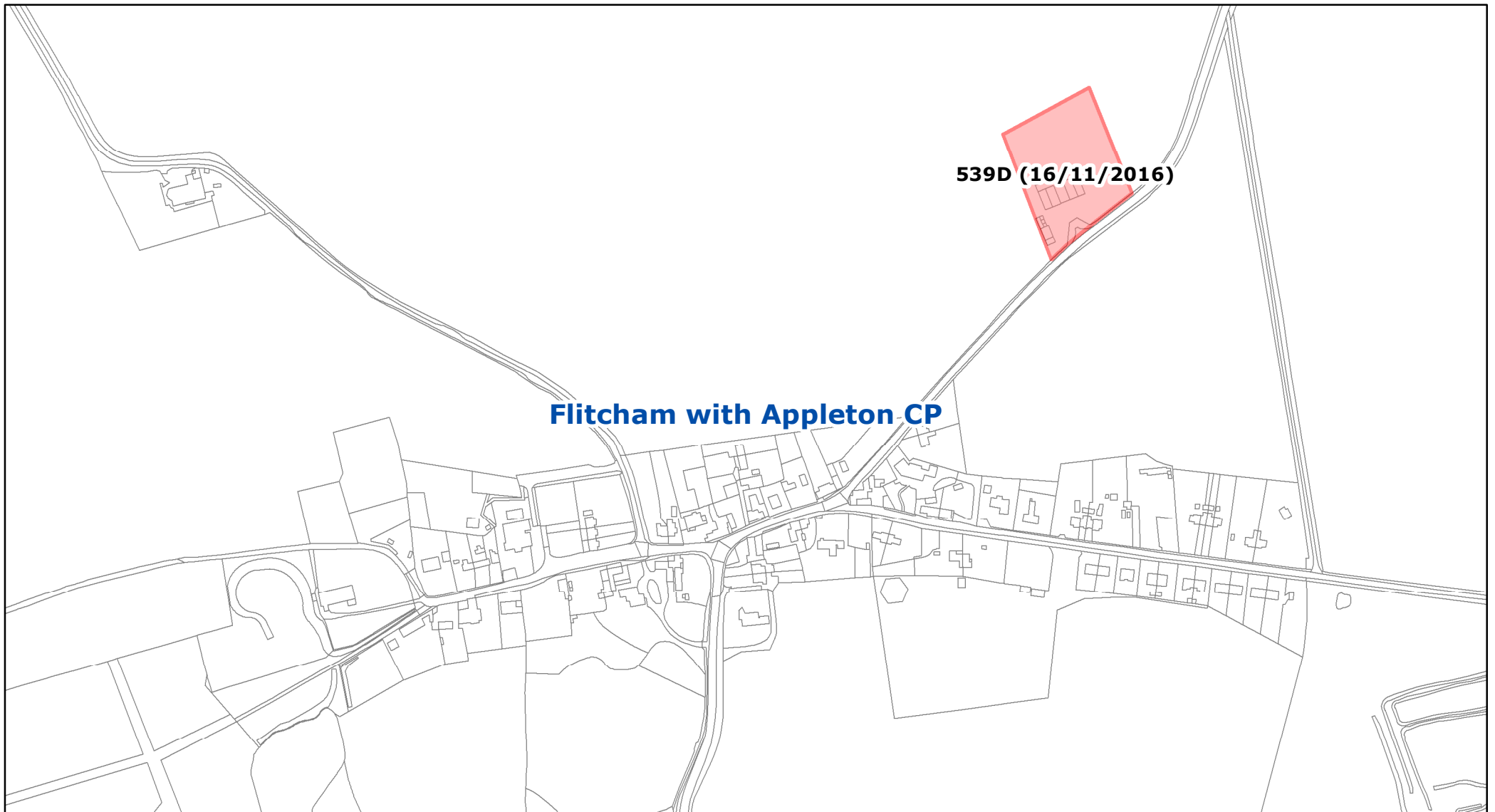






<p>Borough Council of King's Lynn & West Norfolk</p>  <p>Tel. 01553 616200 Email: ldf@west-norfolk.gov.uk</p>	<p>Title</p> <p>Fincham (zoomed)</p>		<p>Scale</p> <p>1:8,000</p>	<p>Legend</p> <p> Parish Boundary</p> <p> Submitted Sites 2016</p>	<p>© Crown copyright and database rights 2017 Ordnance Survey 100024314</p>
	<p>Project / Details</p> <p>Local Plan review (2016 - 2036) 'Call for Sites & Policy Suggestions' Consulation 2016 - Sites Submitted</p>		<p>Date</p> <p>13/03/2017</p>		
			<p>Drawn by / Department</p> <p>FB/PP</p>		
			<p>Drawing / Reference Number</p> <p>020a</p>		

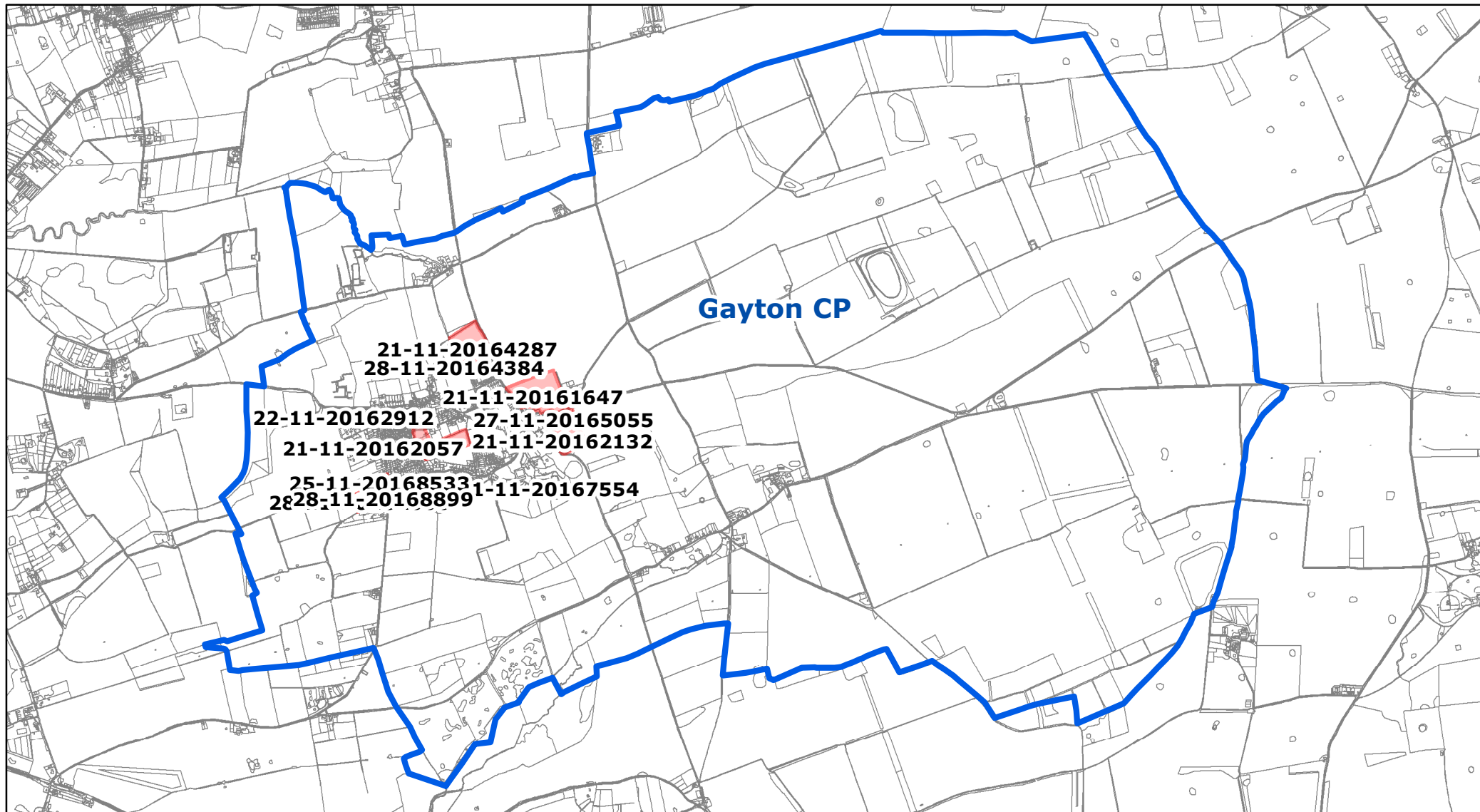


Flitcham with Appleton CP 539D (16/11/2016)

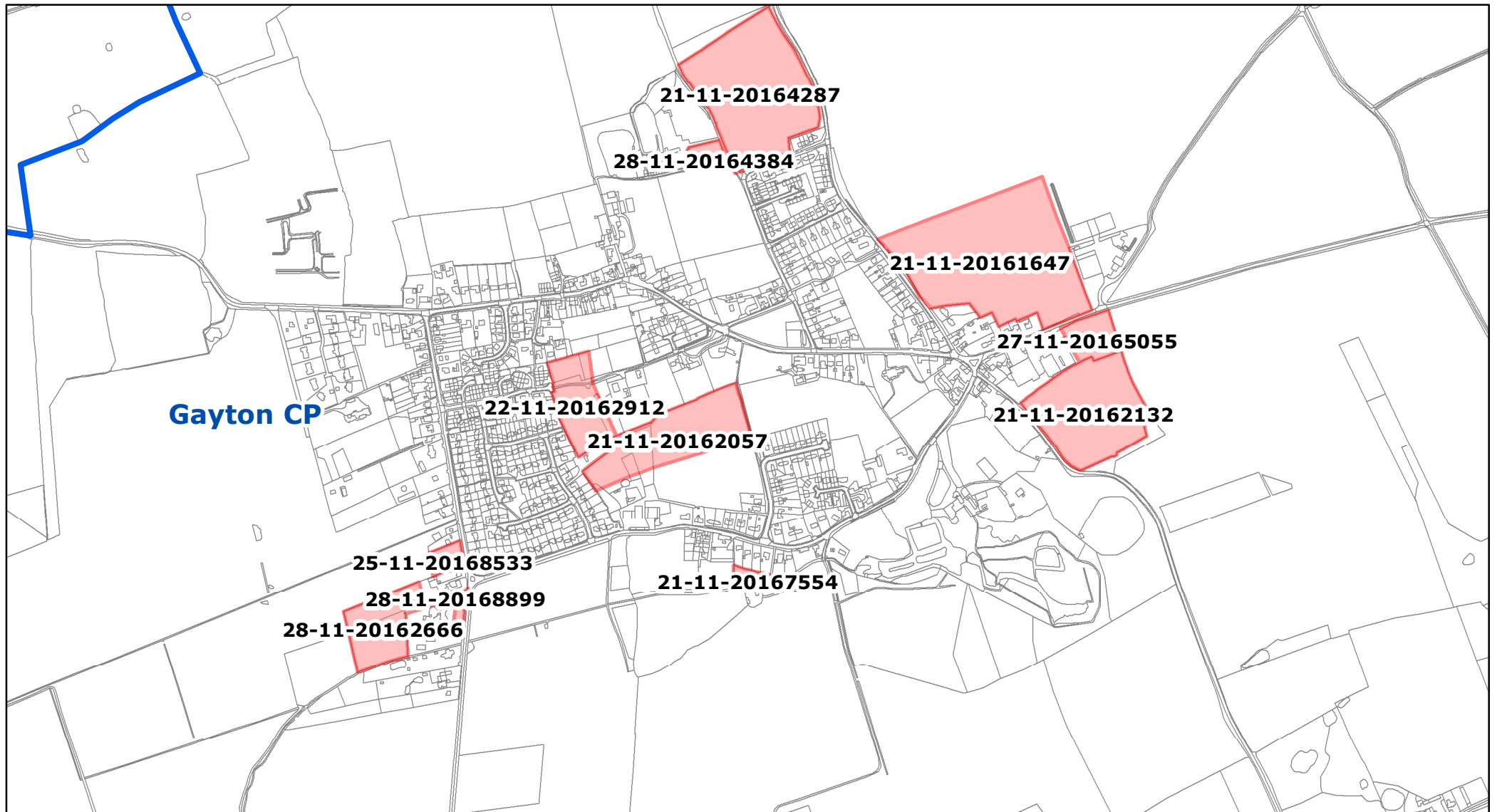
 <p>Borough Council of King's Lynn & West Norfolk</p> <p>Tel. 01553 616200 Email: ldf@west-norfolk.gov.uk</p>	<p>Title</p> <p>Flitcham with Appleton</p>		<p>Scale</p> <p>1:35,000</p>	<p>Legend</p> <p> Parish Boundary</p> <p> Submitted Sites 2016</p>	<p>© Crown copyright and database rights 2017 Ordnance Survey 100024314</p>
	<p>Project / Details</p> <p>Local Plan review (2016 - 2036) 'Call for Sites & Policy Suggestions' Consulation 2016 - Sites Submitted</p>	<p>Date</p> <p>24/03/2017</p>	<p>Drawn by / Department</p> <p>AF/PP</p>		
		<p>Drawing / Reference Number</p> <p>020x</p>			







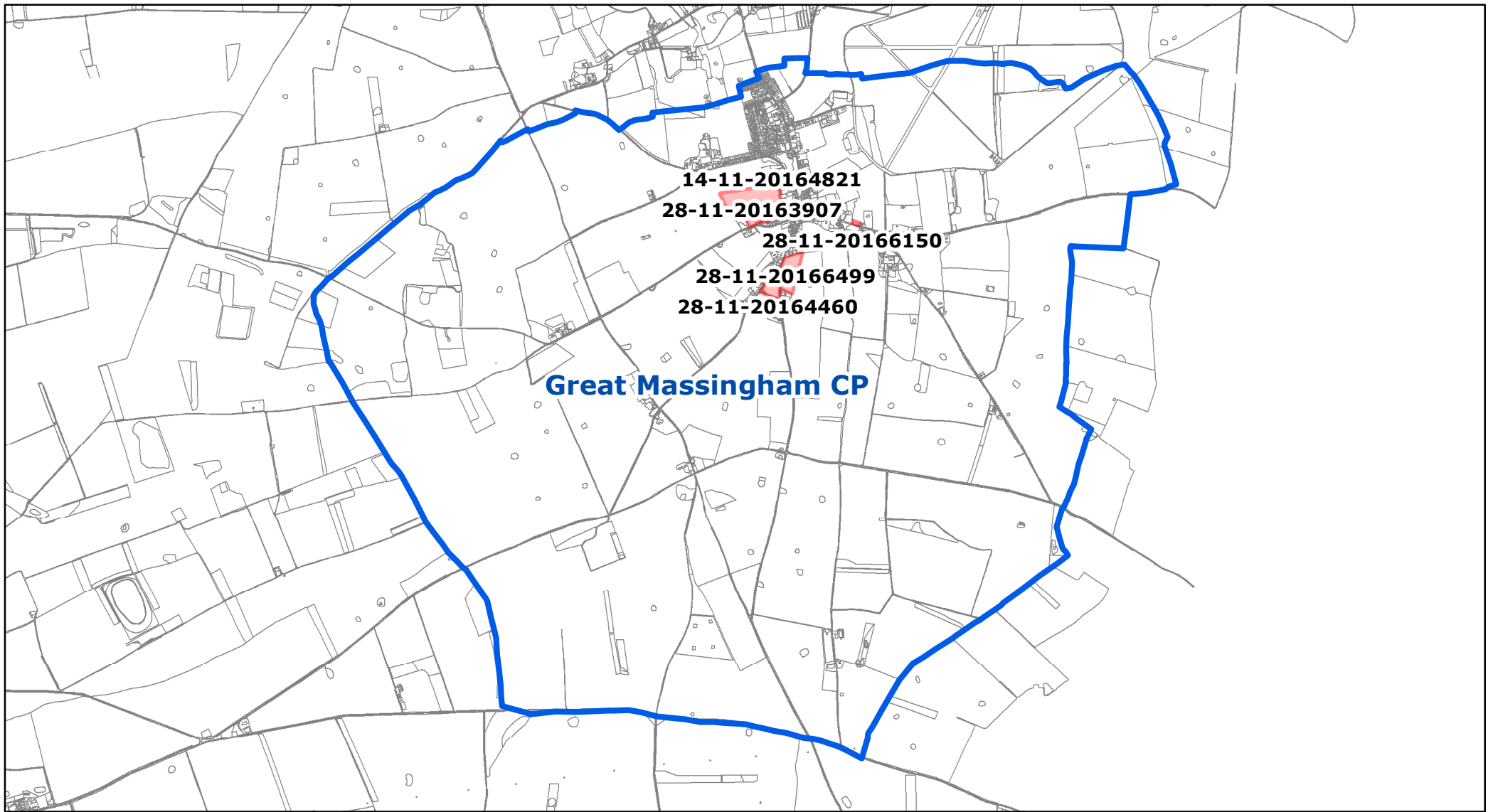
 <p>Borough Council of King's Lynn & West Norfolk</p> <p>Tel. 01553 616200 Email: ldf@west-norfolk.gov.uk</p>	<p>Title</p> <p>Flitcham with Appleton (zoomed) a</p>		<p>Scale</p> <p>1:4,000</p>	<p>Legend</p> <p> Parish Boundary</p> <p> Submitted Sites 2016</p>	<p>© Crown copyright and database rights 2017 Ordnance Survey 100024314</p>
	<p>Project / Details</p> <p>Local Plan review (2016 - 2036) 'Call for Sites & Policy Suggestions' Consulation 2016 - Sites Submitted</p>		<p>Date</p> <p>24/03/2017</p>		
			<p>Drawn by / Department</p> <p>AF/PP</p>		
			<p>Drawing / Reference Number</p> <p>020xa</p>		







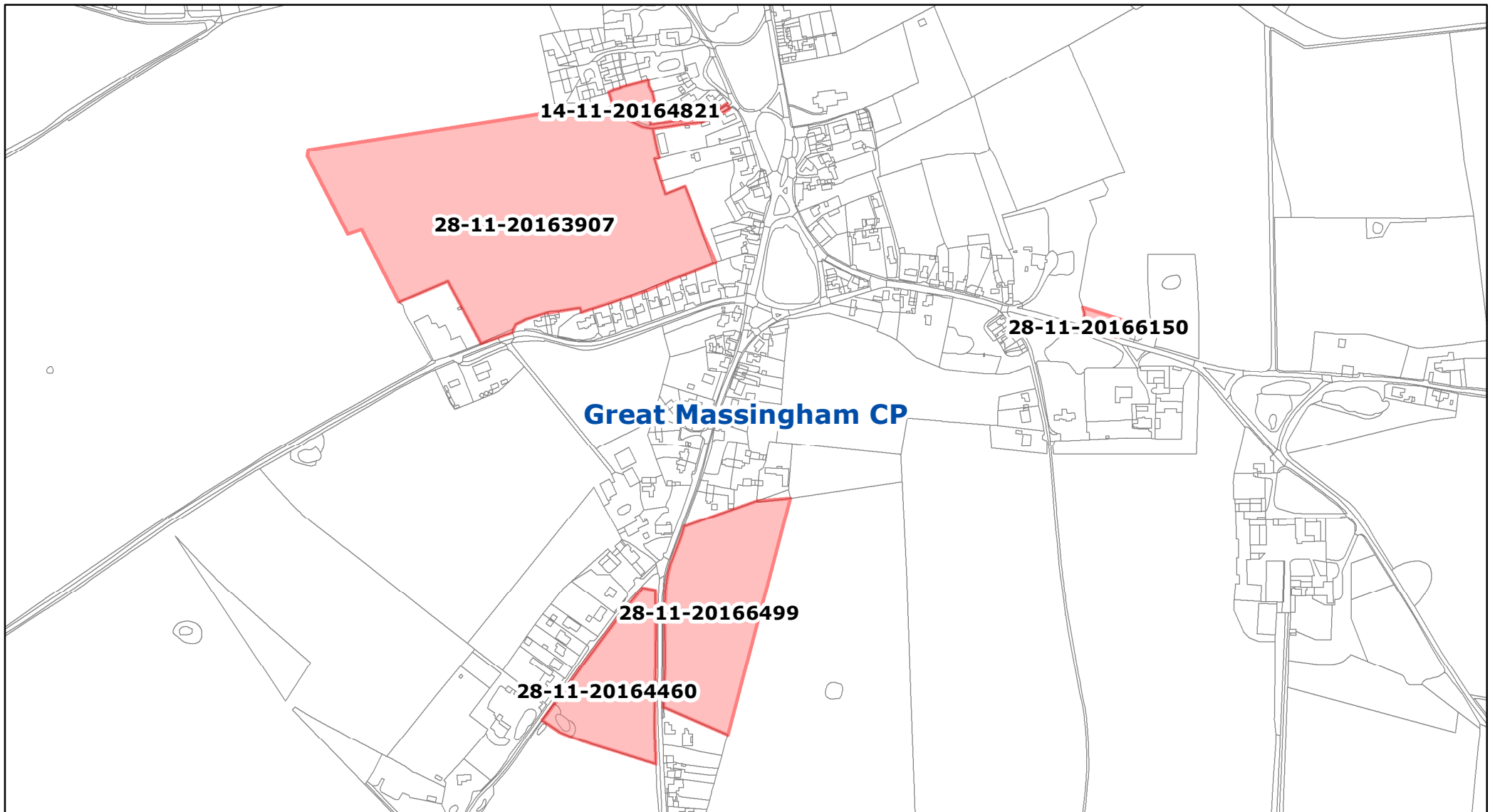
<p>Borough Council of King's Lynn & West Norfolk</p> <p>Tel. 01553 616200 Email: ldf@west-norfolk.gov.uk</p>	<p>Title</p> <p style="text-align: center;">Gayton</p>		<p>Scale</p> <p style="text-align: center;">1:35,000</p>	<p>Legend</p> <p> Parish Boundary</p> <p> Submitted Sites 2016</p>	<p>© Crown copyright and database rights 2017 Ordnance Survey 100024314</p>
	<p>Project / Details</p> <p style="text-align: center;">Local Plan review (2016 - 2036) 'Call for Sites & Policy Suggestions' Consultation 2016 - Sites Submitted</p>		<p>Date</p> <p style="text-align: center;">13/03/2017</p>		
			<p>Drawing / Reference Number</p> <p style="text-align: center;">021</p>		







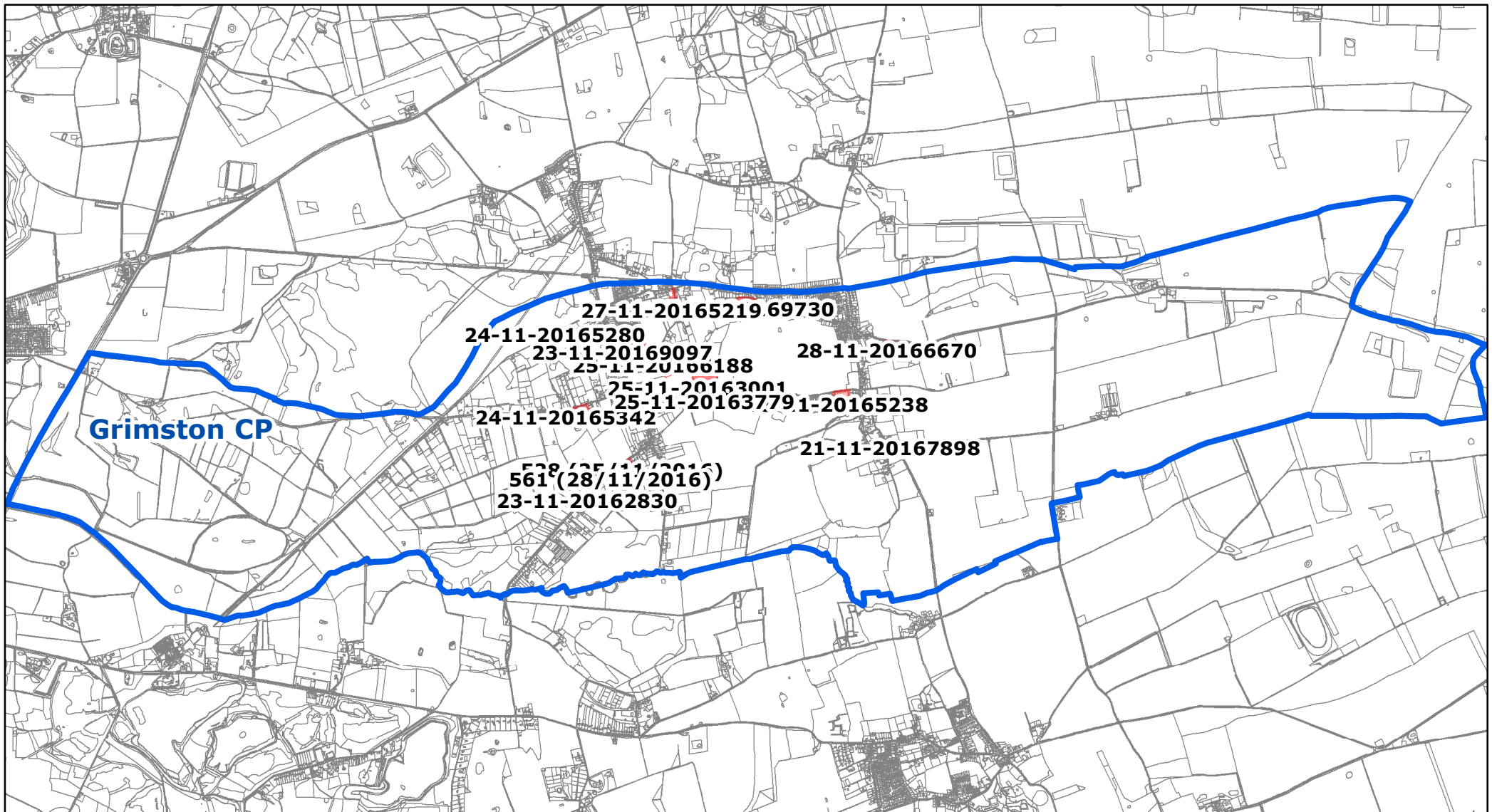
Borough Council of King's Lynn & West Norfolk  Tel. 01553 616200 Email: ldf@west-norfolk.gov.uk	Title Gayton (zoomed)		Scale 1:10,000	Legend  Parish Boundary  Submitted Sites 2016	© Crown copyright and database rights 2017 Ordnance Survey 100024314
	Project / Details Local Plan review (2016 - 2036) 'Call for Sites & Policy Suggestions' Consultation 2016 - Sites Submitted		Date 13/03/2017		
	Drawing / Reference Number 021a				







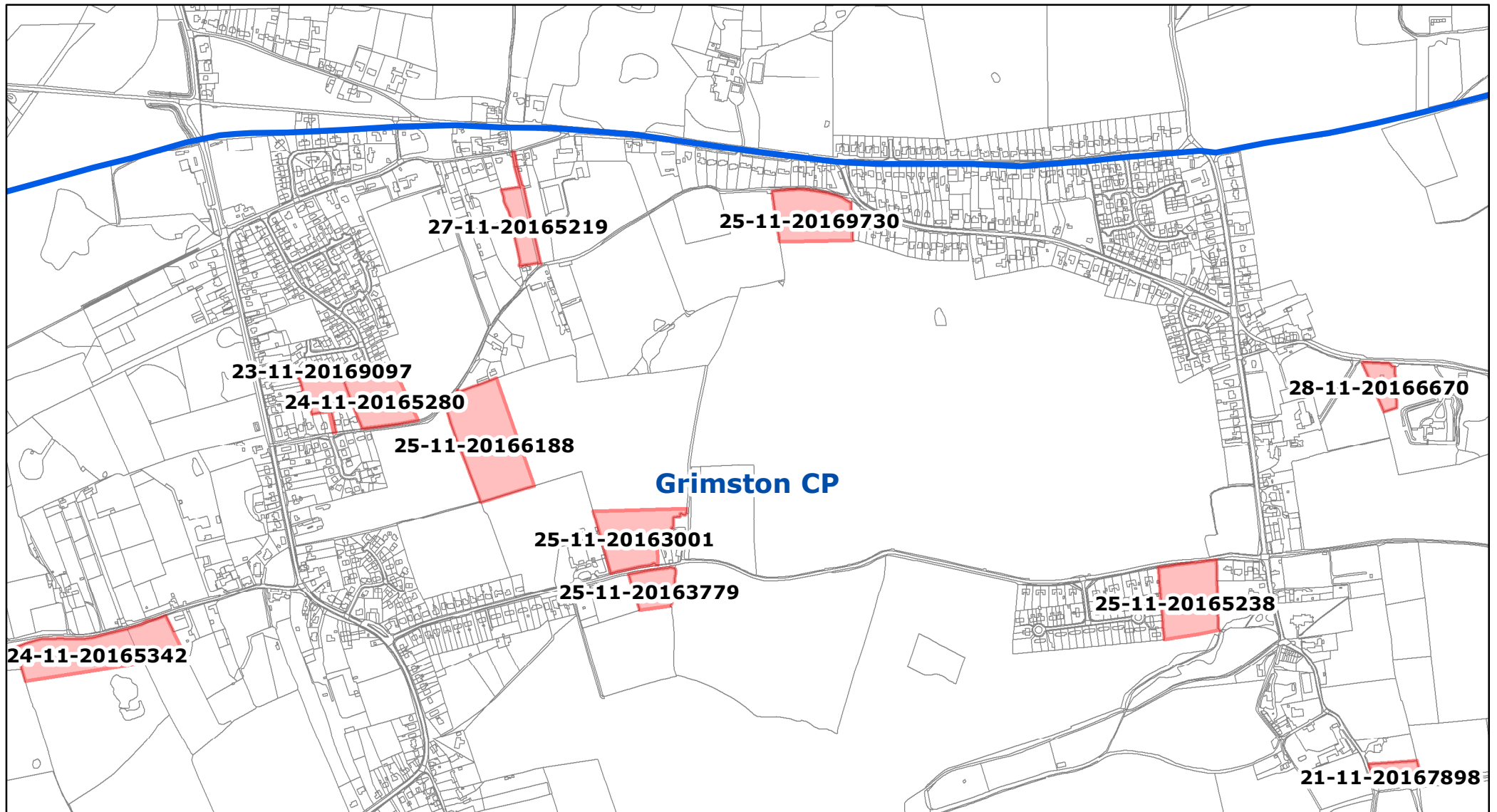
Borough Council of King's Lynn & West Norfolk  Tel. 01553 616200 Email: ldf@west-norfolk.gov.uk	Title Great Massingham		Scale 1:35,000	Legend  Parish Boundary  Submitted Sites 2016
	Project / Details Local Plan review (2016 - 2036) 'Call for Sites & Policy Suggestions' Consultation 2016 - Sites Submitted		Date 13/03/2017	
			Drawing / Reference Number 022	© Crown copyright and database rights 2017 Ordnance Survey 100024314



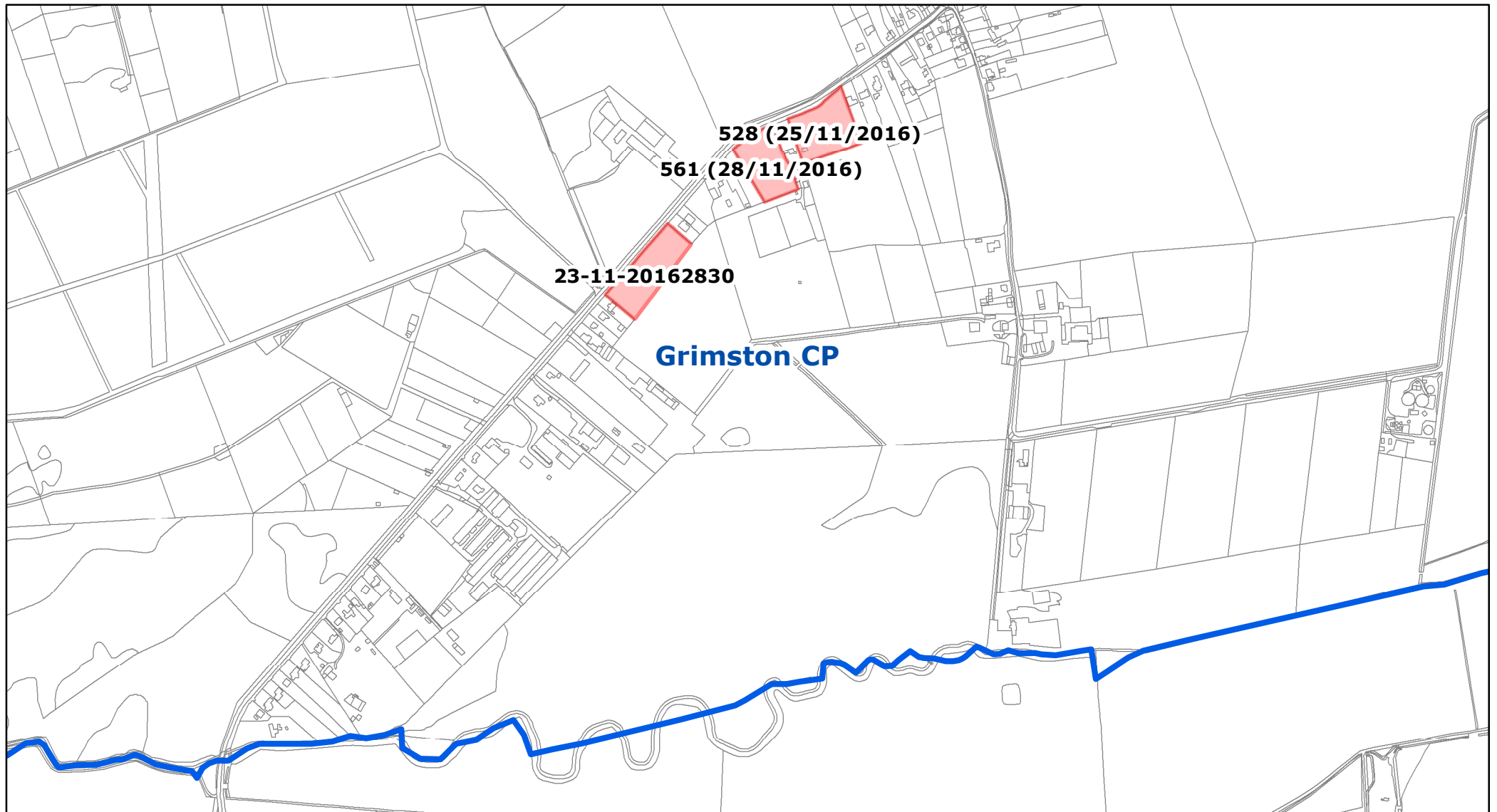
 <p>Borough Council of King's Lynn & West Norfolk</p> <p>Tel. 01553 616200 Email: ldf@west-norfolk.gov.uk</p>	<p>Title</p> <p>Great Massingham (zoomed)</p>		<p>Scale</p> <p>1:6,000</p>	<p>Legend</p> <p> Parish Boundary</p> <p> Submitted Sites 2016</p>	<p>© Crown copyright and database rights 2017 Ordnance Survey 100024314</p>
	<p>Project / Details</p> <p>Local Plan review (2016 - 2036) 'Call for Sites & Policy Suggestions' Consulation 2016 - Sites Submitted</p>		<p>Date</p> <p>13/03/2017</p>		
			<p>Drawn by / Department</p> <p>FB/PP</p>		
			<p>Drawing / Reference Number</p> <p>022a</p>		







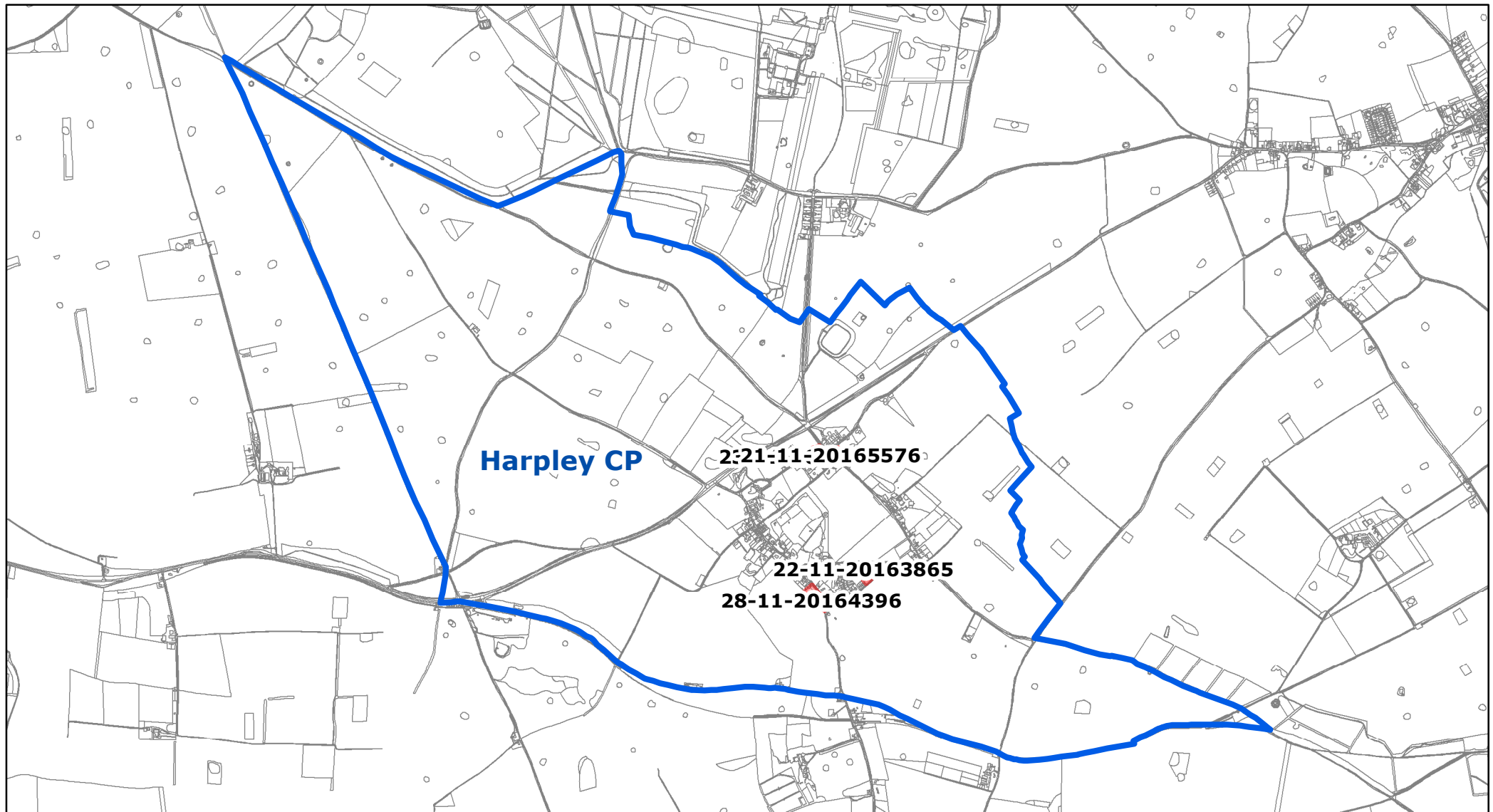
Borough Council of King's Lynn & West Norfolk 	Title Grimston		Scale 1:40,000	Legend  Parish Boundary  Submitted Sites 2016
	Project / Details Local Plan review (2016 - 2036) 'Call for Sites & Policy Suggestions' Consultation 2016 - Sites Submitted	Date 13/03/2017	Drawn by / Department FB/PP	
Tel. 01553 616200 Email: ldf@west-norfolk.gov.uk	Drawing / Reference Number 023	© Crown copyright and database rights 2017 Ordnance Survey 100024314		







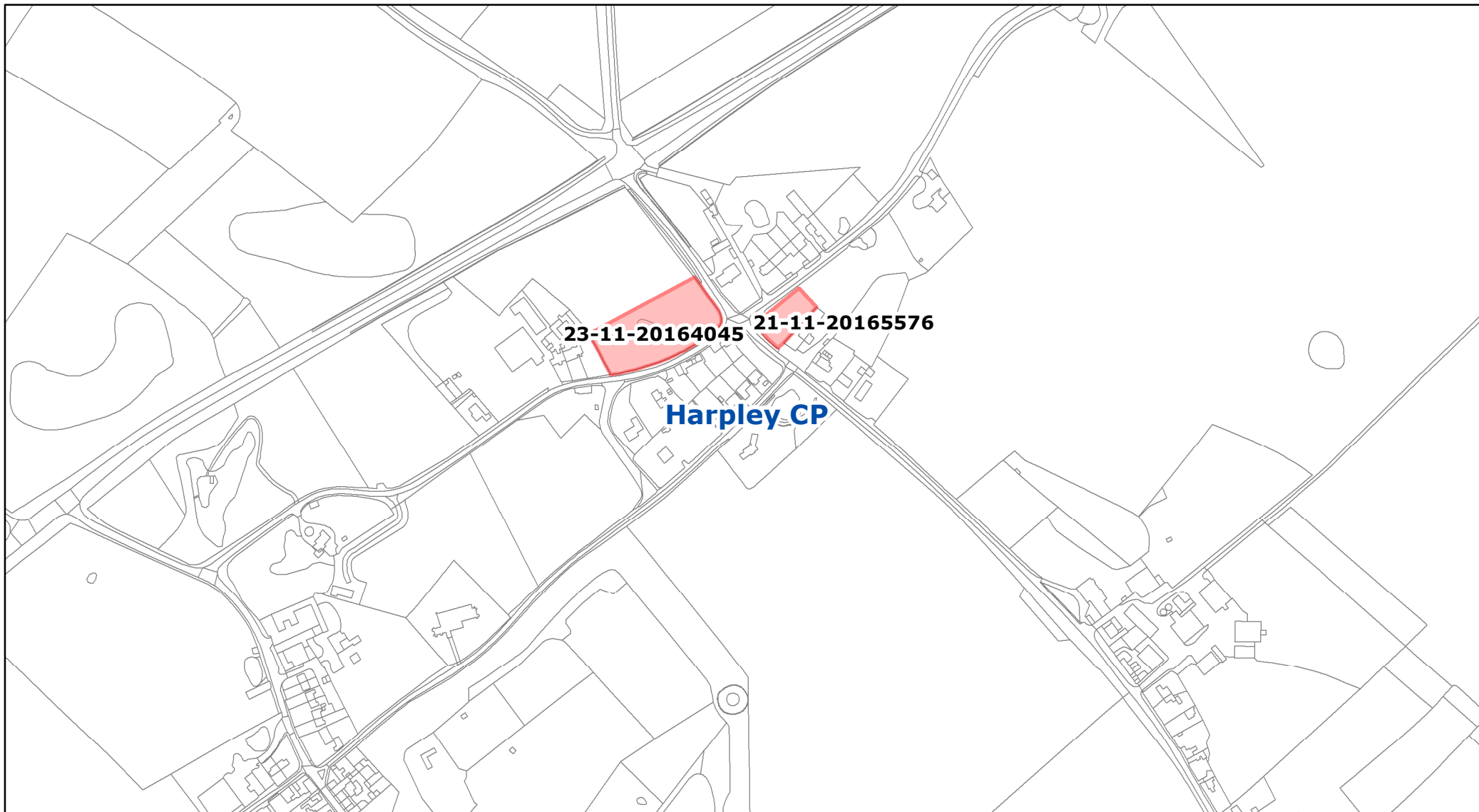
<p>Borough Council of King's Lynn & West Norfolk</p> <p>Tel. 01553 616200 Email: ldf@west-norfolk.gov.uk</p>	<p>Title</p> <p>Grimston (zoomed a)</p>		<p>Scale</p> <p>1:10,000</p>	<p>Legend</p> <p> Parish Boundary</p> <p> Submitted Sites 2016</p>	<p>© Crown copyright and database rights 2017 Ordnance Survey 100024314</p>
			<p>Date</p> <p>13/03/2017</p>		
<p>Project / Details</p> <p>Local Plan review (2016 - 2036) 'Call for Sites & Policy Suggestions' Consulation 2016 - Sites Submitted</p>	<p>Drawn by / Department</p> <p>FB/PP</p>	<p>Drawing / Reference Number</p> <p>023a</p>			







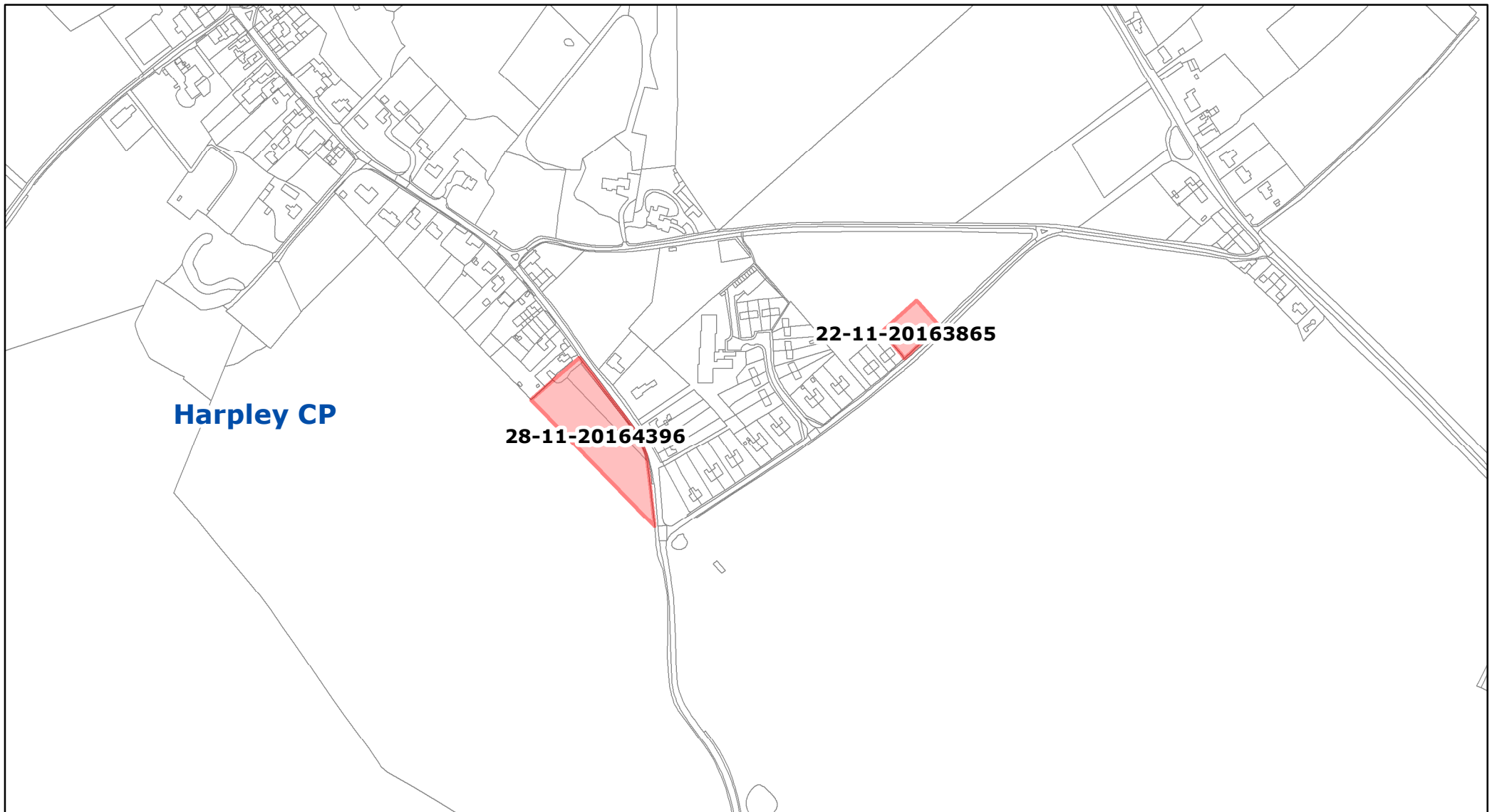
Borough Council of King's Lynn & West Norfolk  Tel. 01553 616200 Email: ldf@west-norfolk.gov.uk	Title Grimston (zoomed b)		Scale 1:8,000	Legend  Parish Boundary  Submitted Sites 2016	© Crown copyright and database rights 2017 Ordnance Survey 100024314
	Project / Details Local Plan review (2016 - 2036) 'Call for Sites & Policy Suggestions' Consulation 2016 - Sites Submitted	Date 13/03/2017	Drawn by / Department FB/PP		
	Drawing / Reference Number 023b				







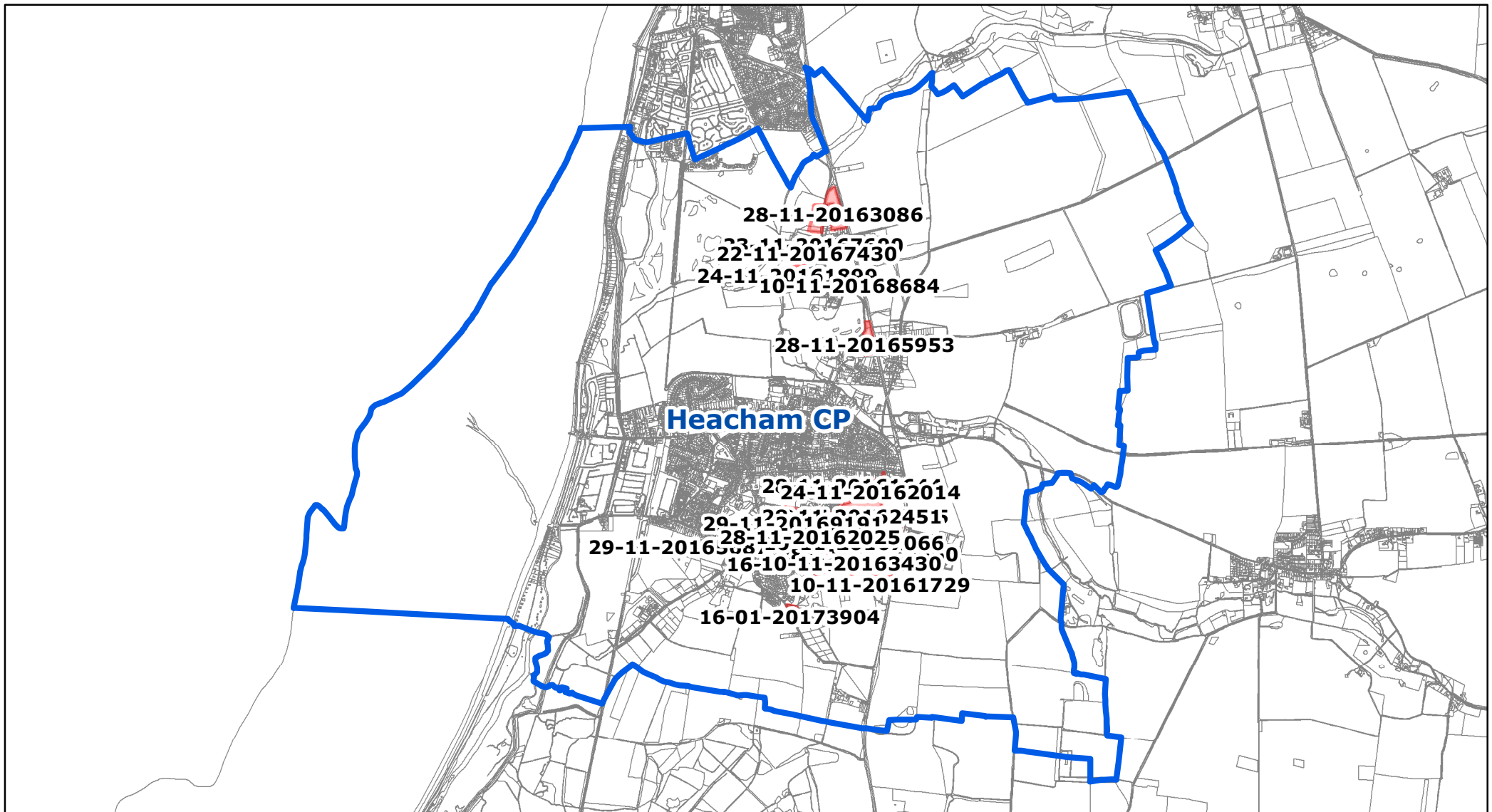
 <p>Borough Council of King's Lynn & West Norfolk</p> <p>Tel. 01553 616200 Email: ldf@west-norfolk.gov.uk</p>	<p>Title</p> <p>Harpley</p>		<p>Scale</p> <p>1:30,000</p>	<p>Legend</p> <p> Parish Boundary</p> <p> Submitted Sites 2016</p>	<p>© Crown copyright and database rights 2017 Ordnance Survey 100024314</p>
	<p>Project / Details</p> <p>Local Plan review (2016 - 2036) 'Call for Sites & Policy Suggestions' Consulation 2016 - Sites Submitted</p>		<p>Date</p> <p>17/03/2017</p>		
			<p>Drawing / Reference Number</p> <p>024</p>		



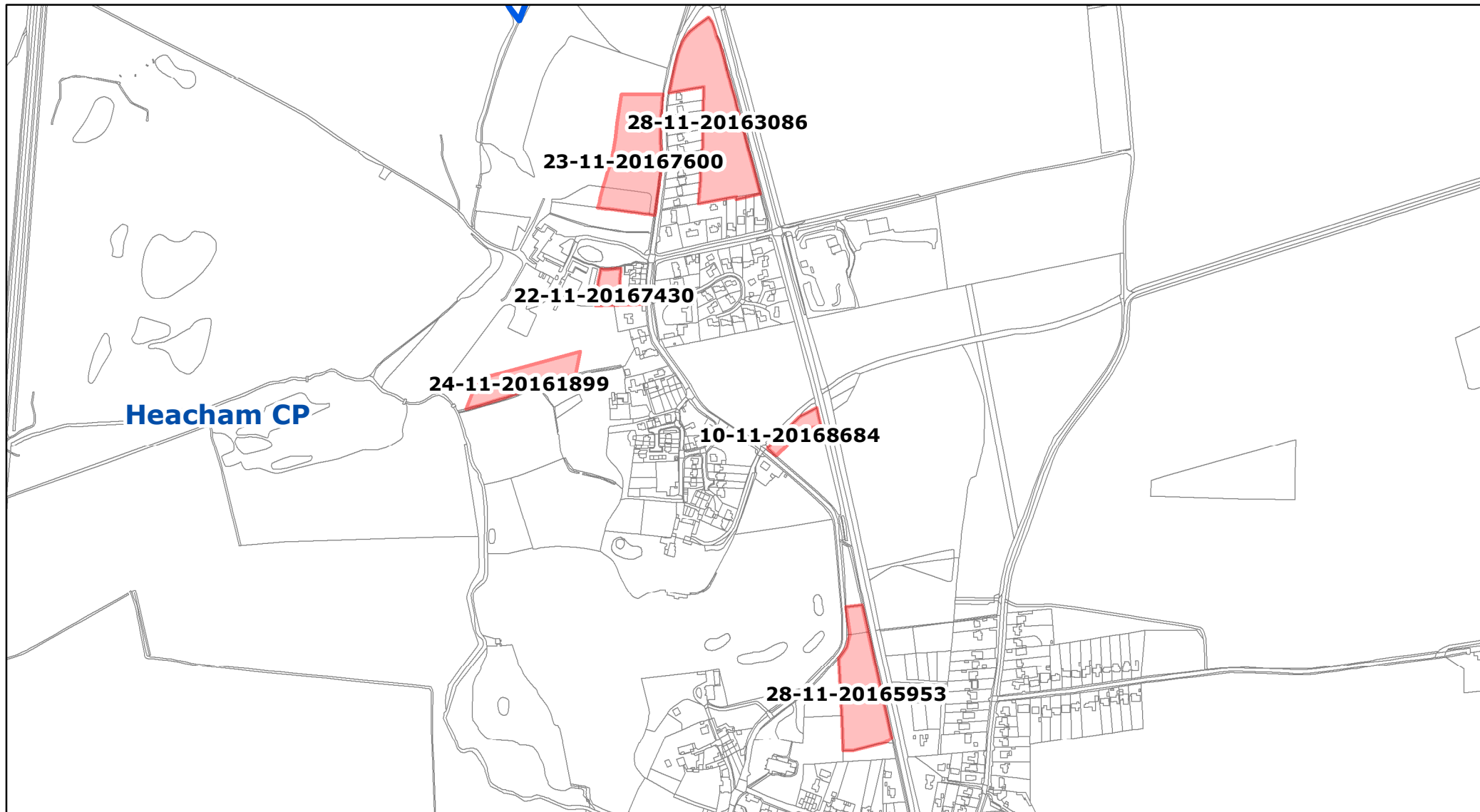
 <p>Borough Council of King's Lynn & West Norfolk</p> <p>Tel. 01553 616200 Email: ldf@west-norfolk.gov.uk</p>	<p>Title</p> <p>Harley (zoomed a)</p>		<p>Scale</p> <p>1:5,000</p>	<p>Legend</p> <p> Parish Boundary</p> <p> Submitted Sites 2016</p>	<p>© Crown copyright and database rights 2017 Ordnance Survey 100024314</p>
	<p>Project / Details</p> <p>Local Plan review (2016 - 2036) 'Call for Sites & Policy Suggestions' Consulation 2016 - Sites Submitted</p>		<p>Date</p> <p>17/03/2017</p>		
			<p>Drawn by / Department</p> <p>FB/PP</p>		
			<p>Drawing / Reference Number</p> <p>024a</p>		







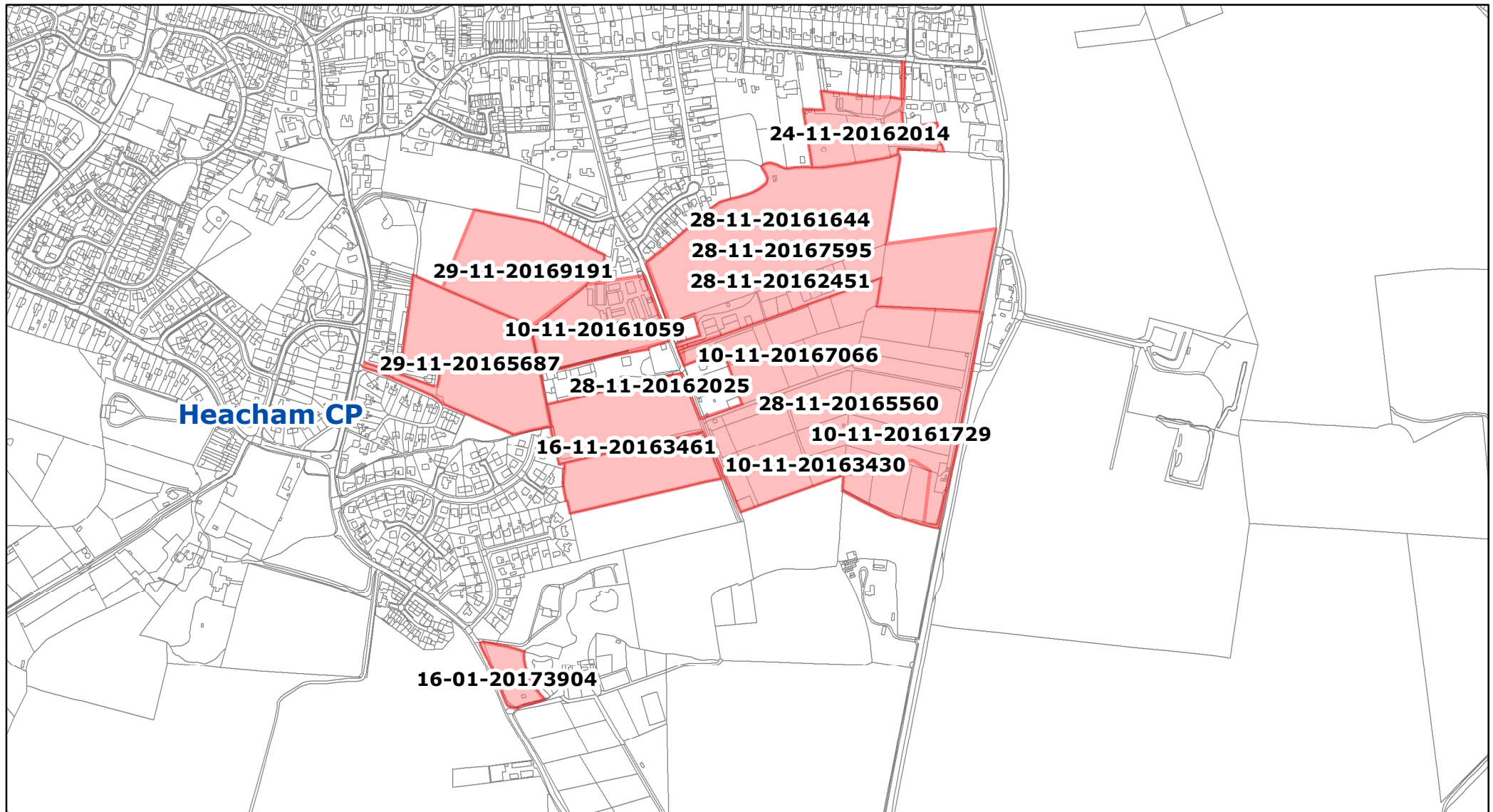
Borough Council of King's Lynn & West Norfolk  Tel. 01553 616200 Email: ldf@west-norfolk.gov.uk	Title Harpley (zoomed b)		Scale 1:5,000	Legend  Parish Boundary  Submitted Sites 2016	© Crown copyright and database rights 2017 Ordnance Survey 100024314
	Project / Details Local Plan review (2016 - 2036) 'Call for Sites & Policy Suggestions' Consultation 2016 - Sites Submitted		Date 17/03/2017		
	Drawing / Reference Number 024b				



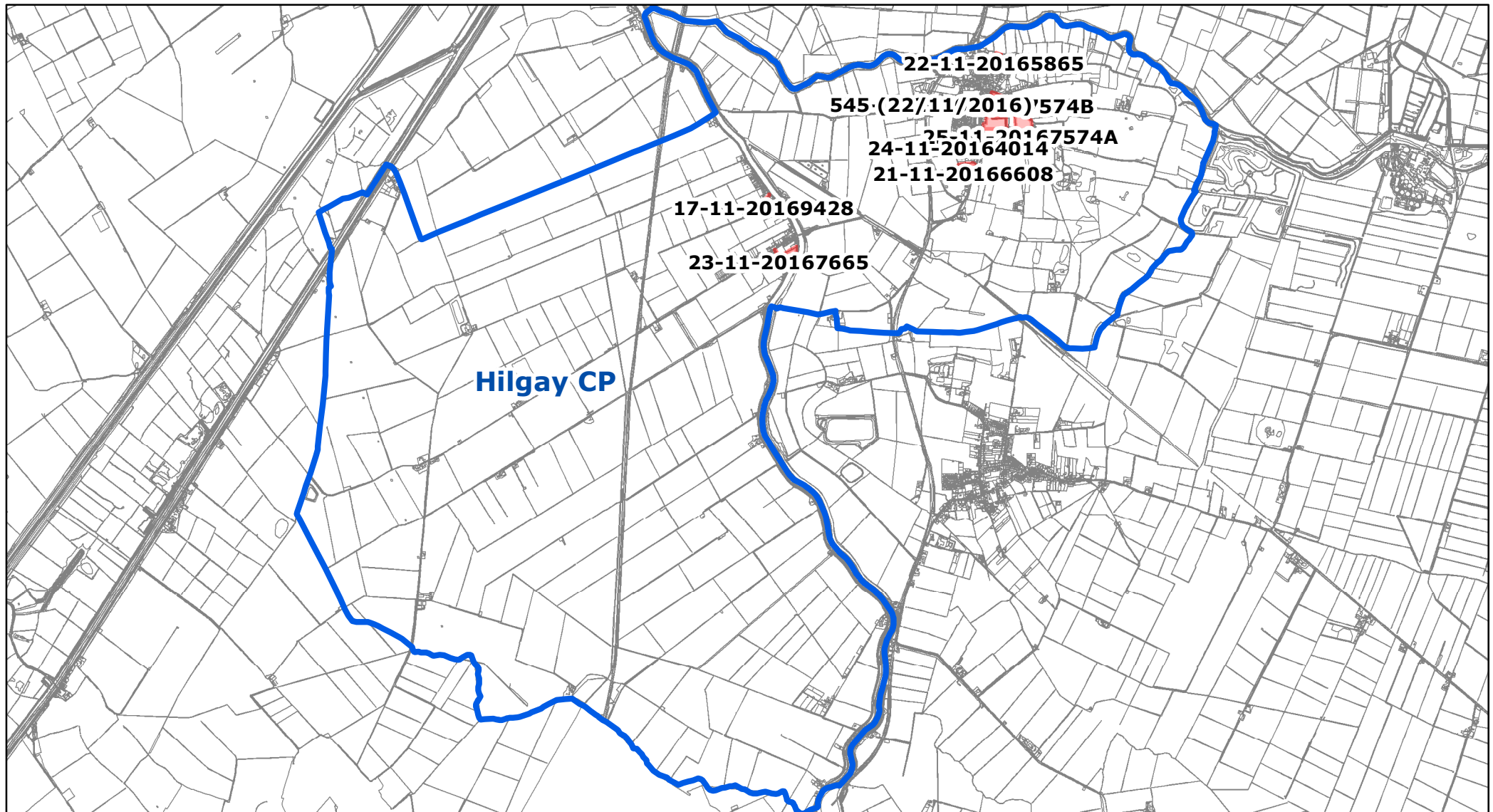
<p>Borough Council of King's Lynn & West Norfolk</p> <p>Tel. 01553 616200 Email: ldf@west-norfolk.gov.uk</p>	<p>Title</p> <p>Heacham</p>		<p>Scale</p> <p>1:35,000</p>	<p>Legend</p> <p> Parish Boundary</p> <p> Submitted Sites 2016</p>	<p>© Crown copyright and database rights 2017 Ordnance Survey 100024314</p>
	<p>Project / Details</p> <p>Local Plan review (2016 - 2036) 'Call for Sites & Policy Suggestions' Consulation 2016 - Sites Submitted</p>		<p>Date</p> <p>13/03/2017</p>		
			<p>Drawing / Reference Number</p> <p>025</p>		







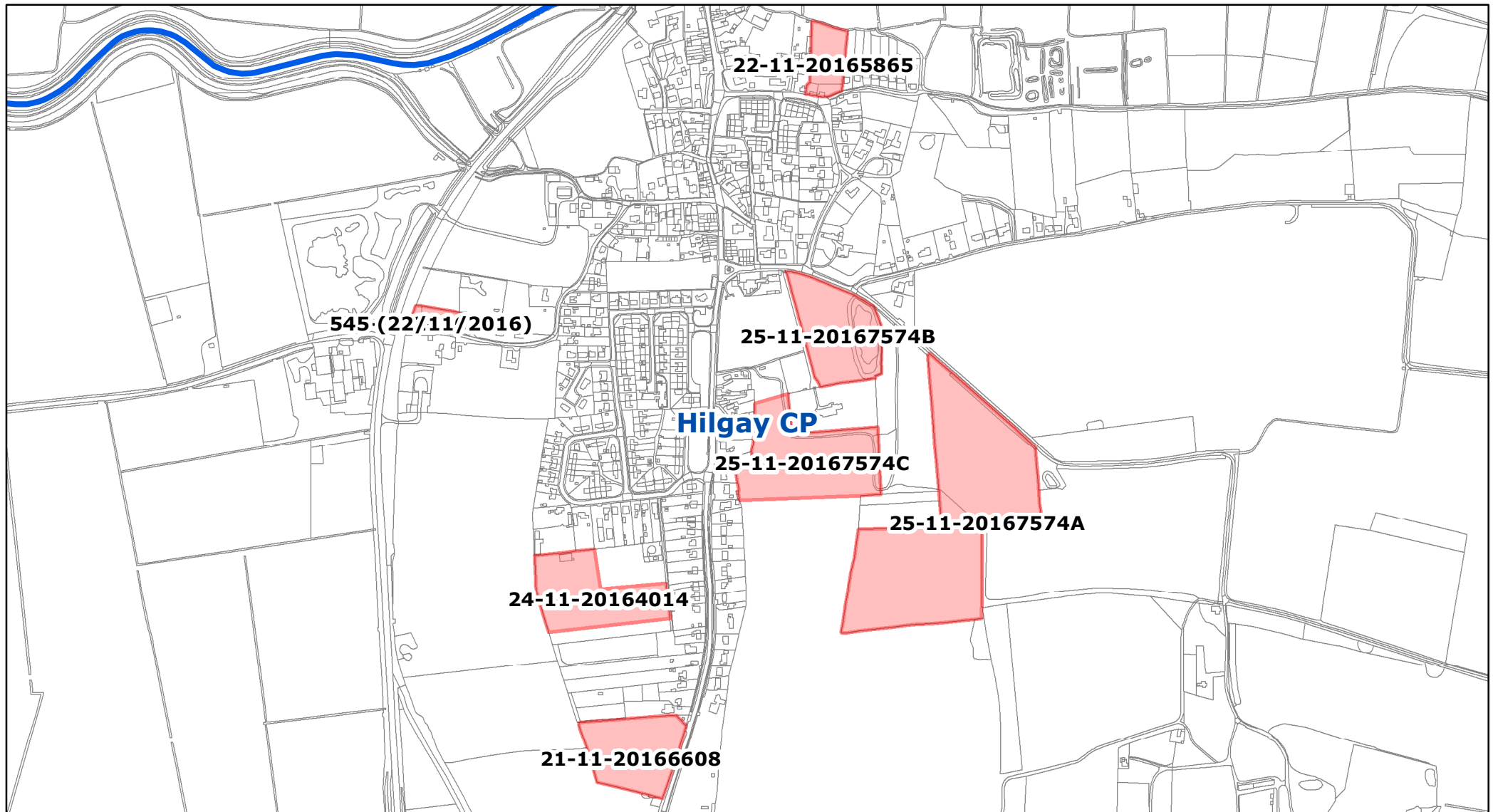
Borough Council of King's Lynn & West Norfolk  Tel. 01553 616200 Email: ldf@west-norfolk.gov.uk	Title Heacham (zoomed a)		Scale 1:8,000	Legend  Parish Boundary  Submitted Sites 2016	© Crown copyright and database rights 2017 Ordnance Survey 100024314
	Project / Details Local Plan review (2016 - 2036) 'Call for Sites & Policy Suggestions' Consultation 2016 - Sites Submitted		Date 13/03/2017		
	Drawing / Reference Number 025a				







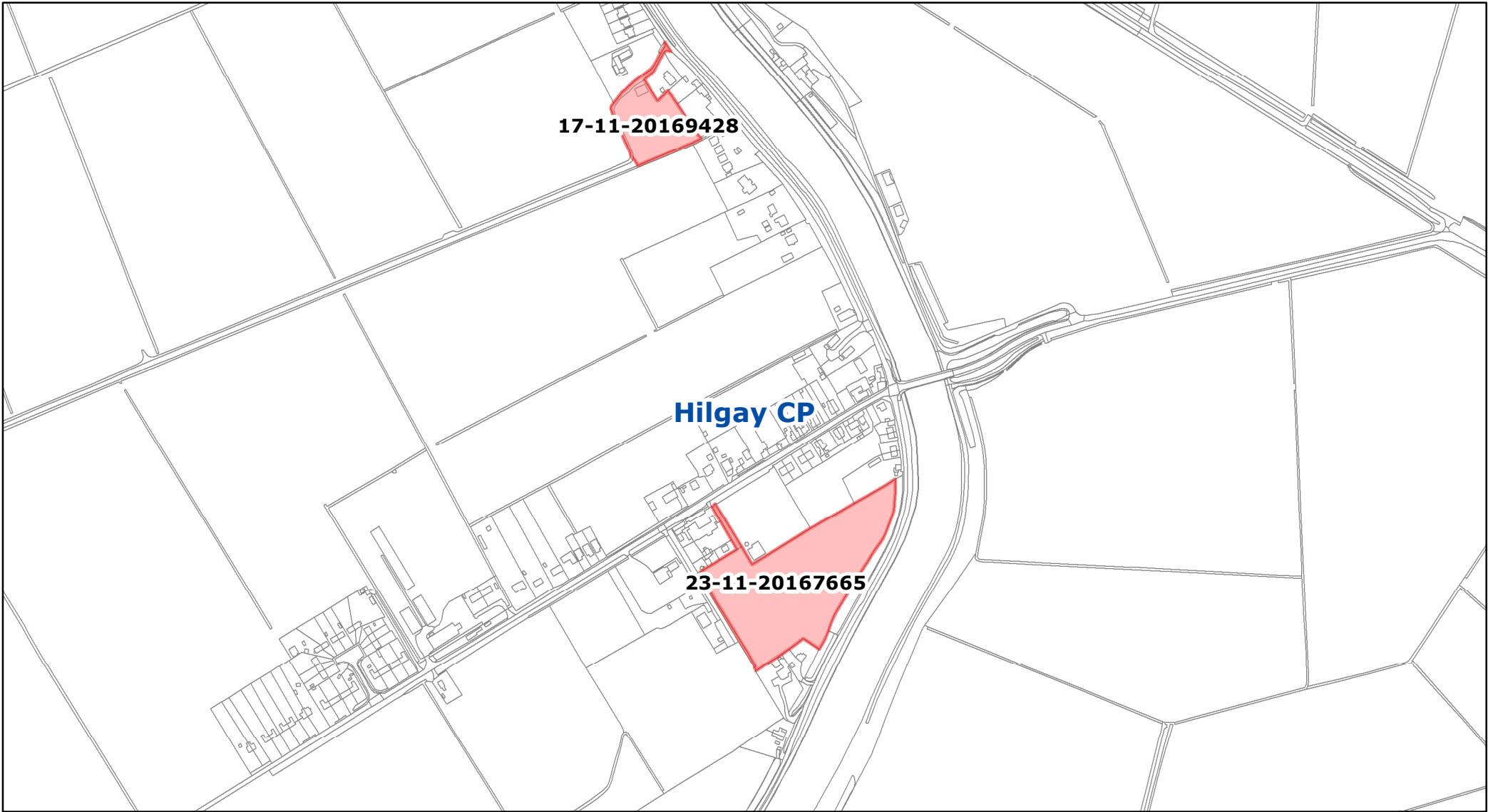
<p>Borough Council of King's Lynn & West Norfolk</p> <p>Tel. 01553 616200 Email: ldf@west-norfolk.gov.uk</p>	<p>Title</p> <p>Heacham (zoomed b)</p>		<p>Scale</p> <p>1:8,000</p>	<p>Legend</p> <p> Parish Boundary</p> <p> Submitted Sites 2016</p>	<p>© Crown copyright and database rights 2017 Ordnance Survey 100024314</p>
	<p>Date</p> <p>13/03/2017</p>		<p>Project / Details</p> <p>Local Plan review (2016 - 2036) 'Call for Sites & Policy Suggestions' Consulation 2016 - Sites Submitted</p>		
			<p>Drawing / Reference Number</p> <p>025b</p>		



Borough Council of King's Lynn & West Norfolk  Tel. 01553 616200 Email: ldf@west-norfolk.gov.uk	Title Hilgay		Scale 1:50,000	Legend  Parish Boundary  Submitted Sites 2016	© Crown copyright and database rights 2017 Ordnance Survey 100024314
	Project / Details Local Plan review (2016 - 2036) 'Call for Sites & Policy Suggestions' Consultation 2016 - Sites Submitted	Date 13/03/2017	Drawn by / Department FB/PP		
		Drawing / Reference Number 026			



Borough Council of King's Lynn & West Norfolk  Tel. 01553 616200 Email: ldf@west-norfolk.gov.uk	Title Hilgay (zoomed a)		Scale 1:8,000	Legend  Parish Boundary  Submitted Sites 2016
	Project / Details Local Plan review (2016 - 2036) 'Call for Sites & Policy Suggestions' Consultation 2016 - Sites Submitted		Date 13/03/2017	
			Drawing / Reference Number 026a	© Crown copyright and database rights 2017 Ordnance Survey 100024314




Borough Council of
**King's Lynn &
 West Norfolk**



Tel. 01553 616200
 Email: ldf@west-norfolk.gov.uk


Title Hilgay (zoomed b)
Project / Details Local Plan review (2016 - 2036) 'Call for Sites & Policy Suggestions' Consultation 2016 - Sites Submitted




Scale 1:6,000
Date 13/03/2017

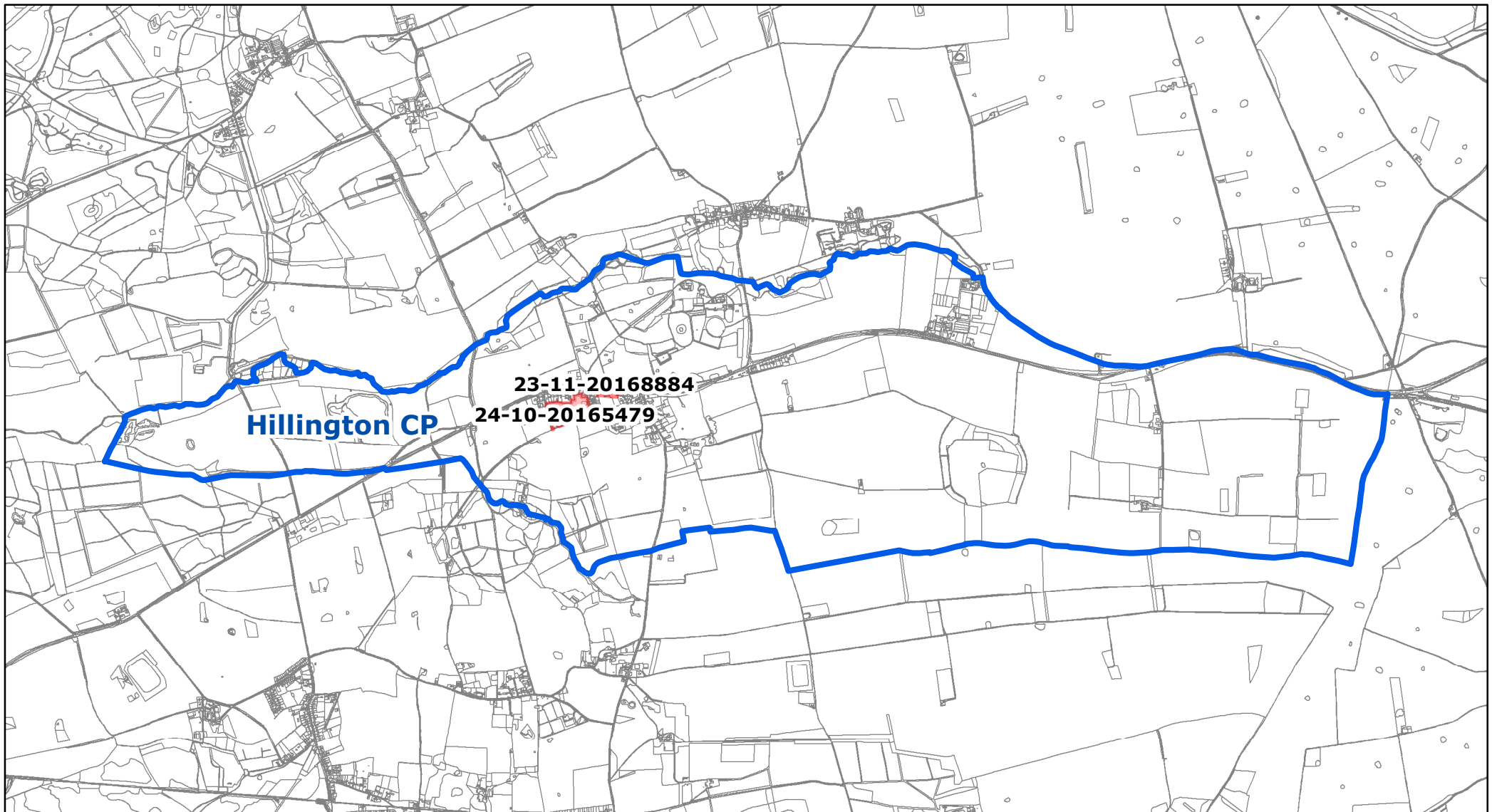
Drawn by / Department FB/PP
Drawing / Reference Number 026b





Legend

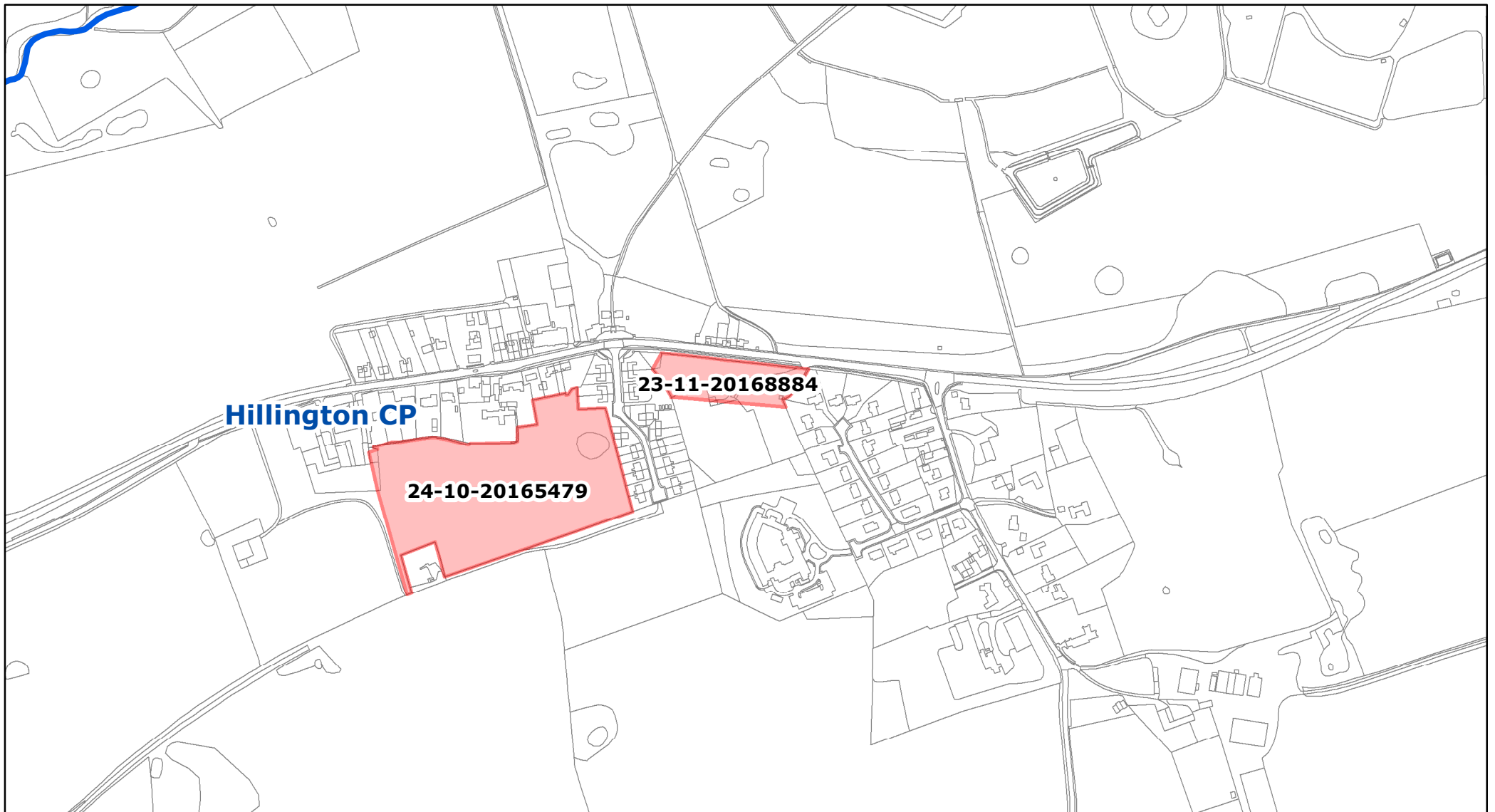
 Parish Boundary





 Submitted Sites 2016

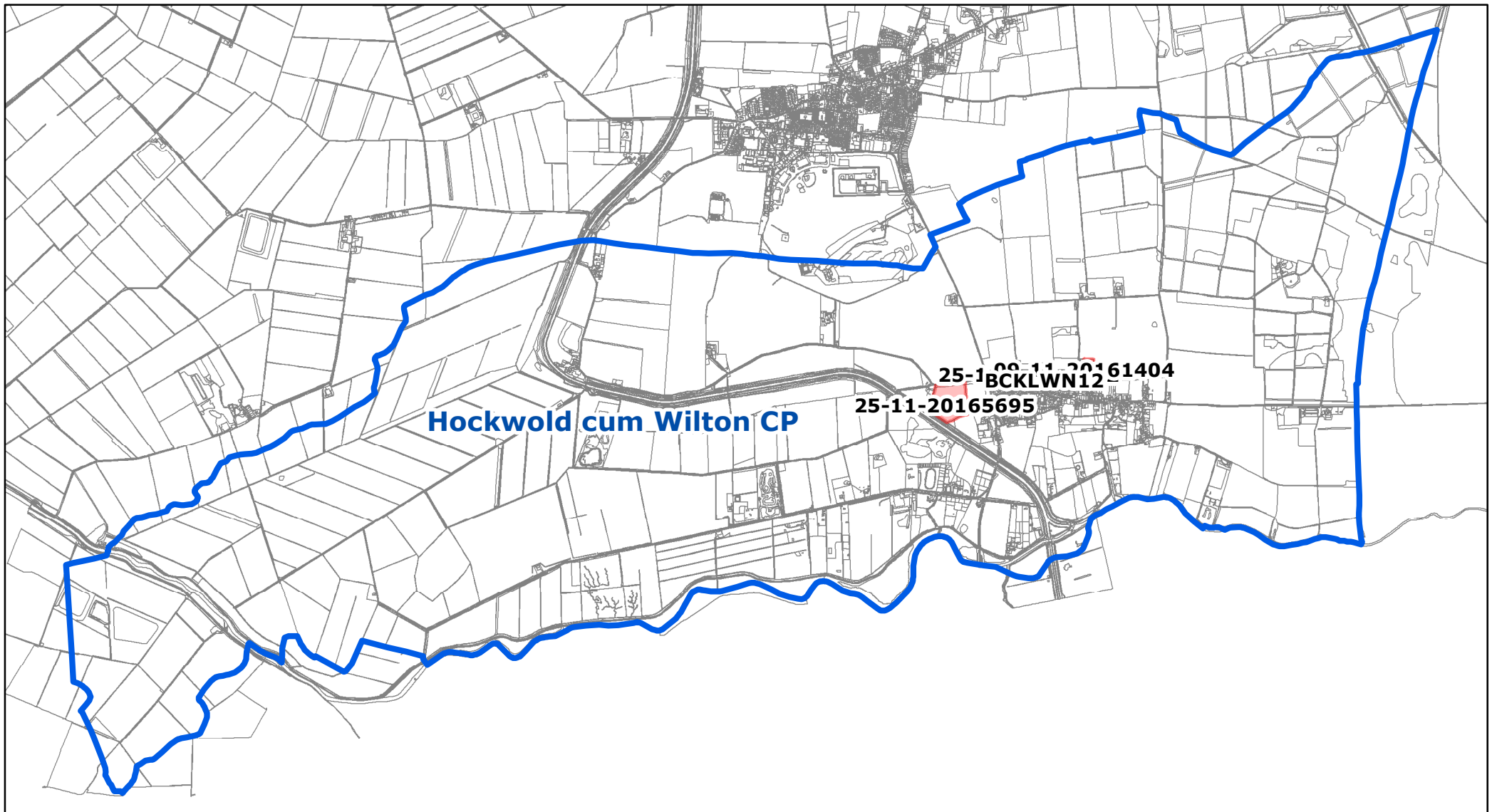
© Crown copyright and
 database rights 2017
 Ordnance Survey 100024314







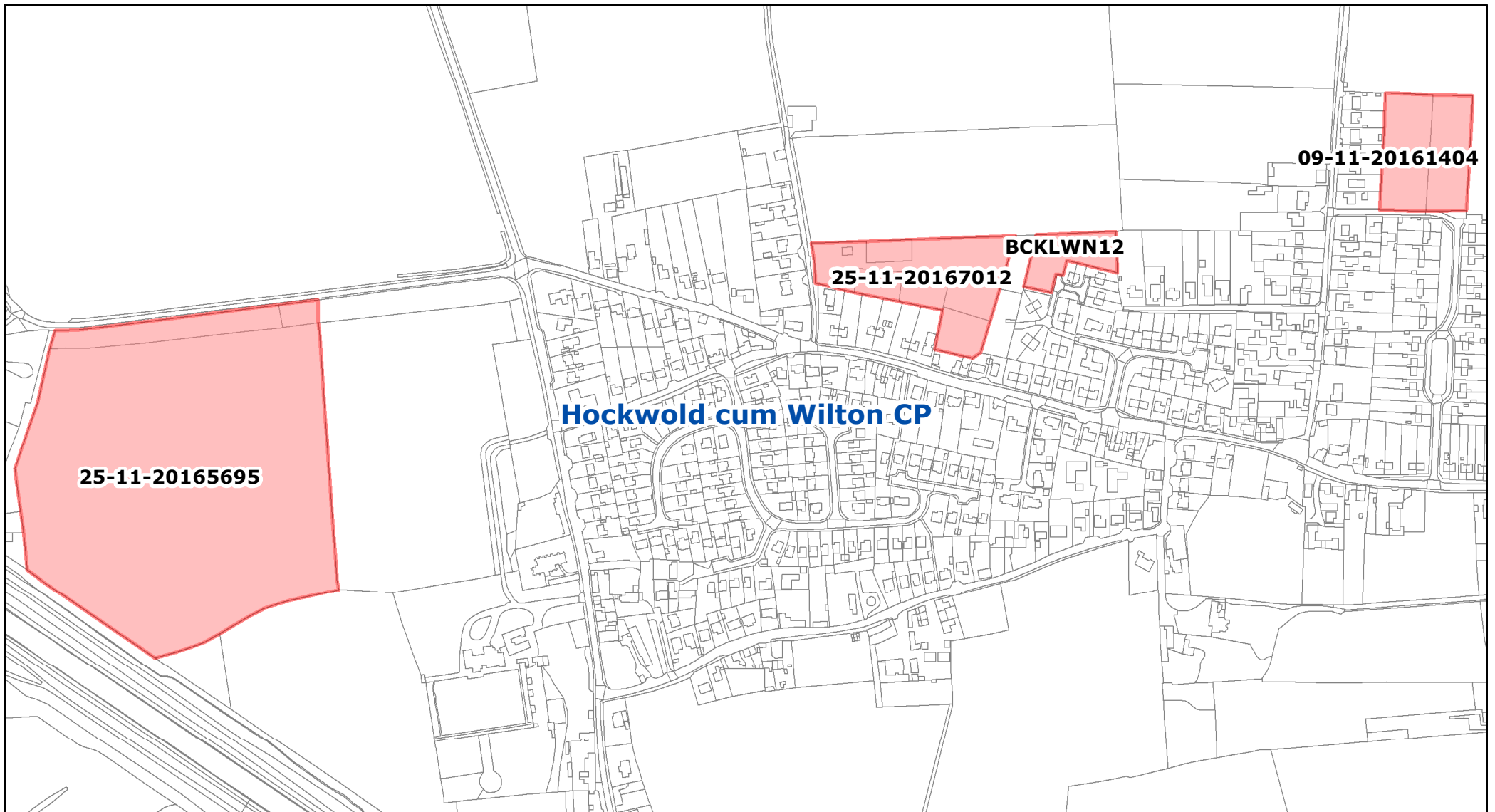
Borough Council of King's Lynn & West Norfolk  Tel. 01553 616200 Email: ldf@west-norfolk.gov.uk	Title Hillington		Scale 1:35,000	Legend  Parish Boundary  Submitted Sites 2016	© Crown copyright and database rights 2017 Ordnance Survey 100024314
	Project / Details Local Plan review (2016 - 2036) 'Call for Sites & Policy Suggestions' Consultation 2016 - Sites Submitted		Date 13/03/2017		
		Drawing / Reference Number 027			







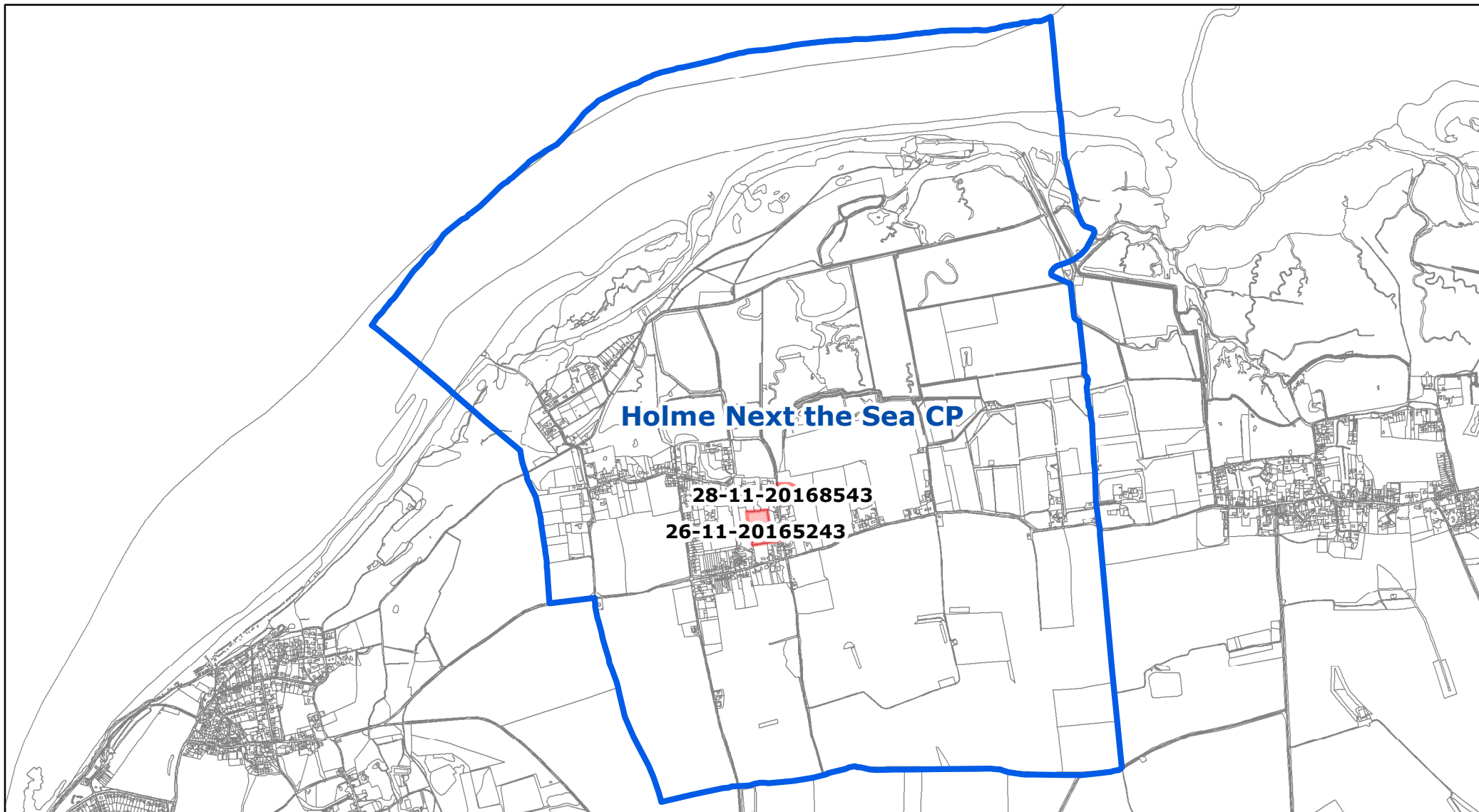
 Borough Council of King's Lynn & West Norfolk Tel. 01553 616200 Email: ldf@west-norfolk.gov.uk	Title Hillington (zoomed)		Scale 1:6,000	Legend  Parish Boundary  Submitted Sites 2016	© Crown copyright and database rights 2017 Ordnance Survey 100024314
	Project / Details Local Plan review (2016 - 2036) 'Call for Sites & Policy Suggestions' Consultation 2016 - Sites Submitted		Date 13/03/2017		
	Drawing / Reference Number 027a				



 <p>Borough Council of King's Lynn & West Norfolk</p> <p>Tel. 01553 616200 Email: ldf@west-norfolk.gov.uk</p>	<p>Title</p> <p>Hockwold cum Wilton</p>		<p>Scale</p> <p>1:45,000</p>	<p>Legend</p> <p> Parish Boundary</p> <p> Submitted Sites 2016</p>
	<p>Project / Details</p> <p>Local Plan review (2016 - 2036) 'Call for Sites & Policy Suggestions' Consulation 2016 - Sites Submitted</p>		<p>Date</p> <p>13/03/2017</p>	
			<p>Drawing / Reference Number</p> <p>028</p>	<p>© Crown copyright and database rights 2017 Ordnance Survey 100024314</p>



<p>Borough Council of King's Lynn & West Norfolk</p>  <p>Tel. 01553 616200 Email: ldf@west-norfolk.gov.uk</p>	<p>Title</p> <p>Hockwold cum Wilton (zoomed)</p>		<p>Scale</p> <p>1:5,000</p>	<p>Legend</p> <p> Parish Boundary</p> <p> Submitted Sites 2016</p>
	<p>Project / Details</p> <p>Local Plan review (2016 - 2036) 'Call for Sites & Policy Suggestions' Consulation 2016 - Sites Submitted</p>		<p>Date</p> <p>13/03/2017</p>	
			<p>Drawn by / Department</p> <p>FB/PP</p>	
			<p>Drawing / Reference Number</p> <p>028a</p>	



Holme Next the Sea CP

28-11-20168543

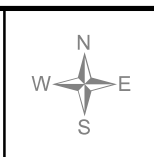
26-11-20165243

Borough Council of
**King's Lynn &
West Norfolk**



Tel. 01553 616200
Email: ldf@west-norfolk.gov.uk


<p>Title</p> <p>Holme next the Sea</p>
<p>Project / Details</p> <p>Local Plan review (2016 - 2036) 'Call for Sites & Policy Suggestions' Consulation 2016 - Sites Submitted</p>




<p>Scale</p> <p>1:25,000</p>
<p>Date</p> <p>13/03/2017</p>

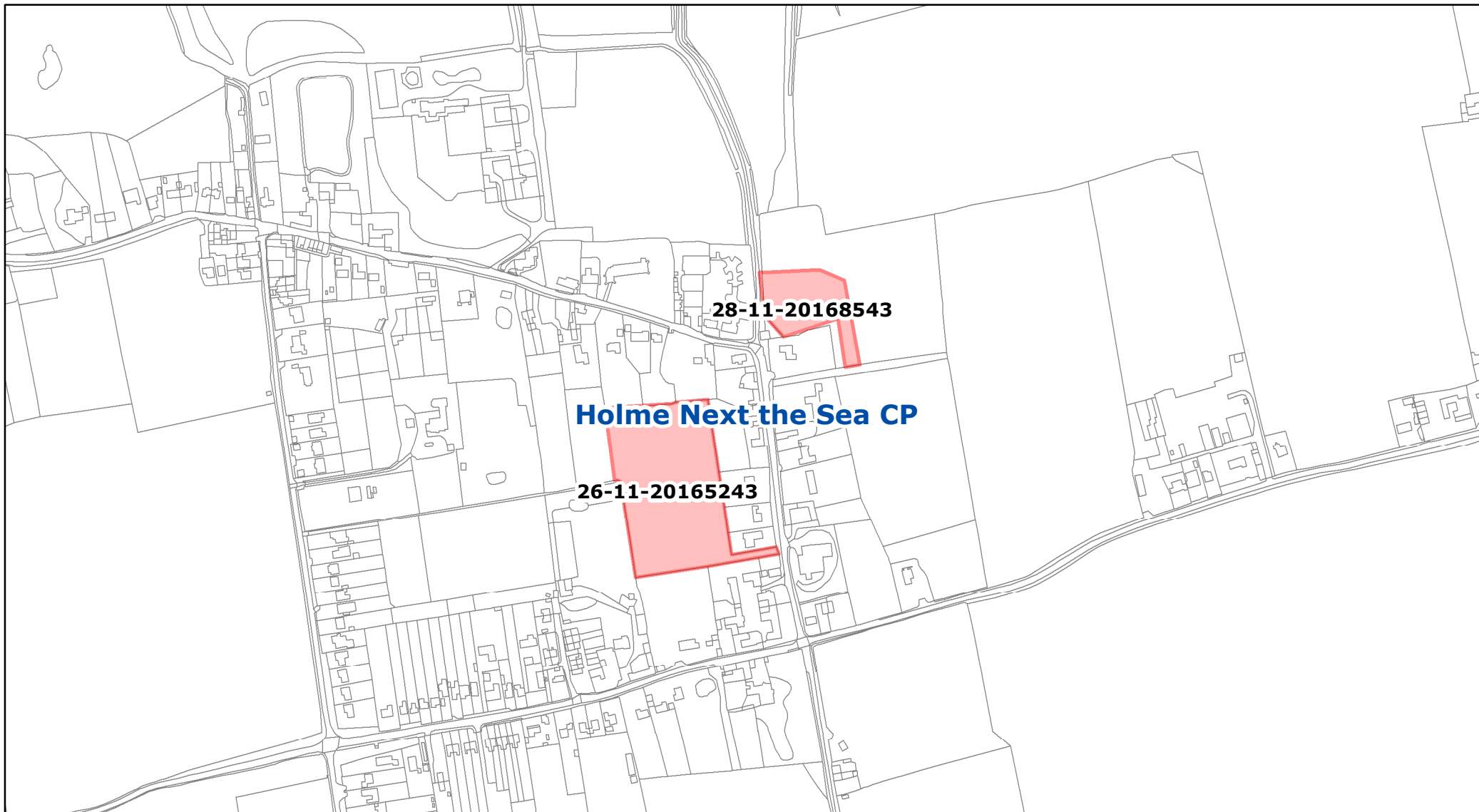
<p>Drawn by / Department</p> <p>FB/PP</p>
<p>Drawing / Reference Number</p> <p>029</p>





Legend

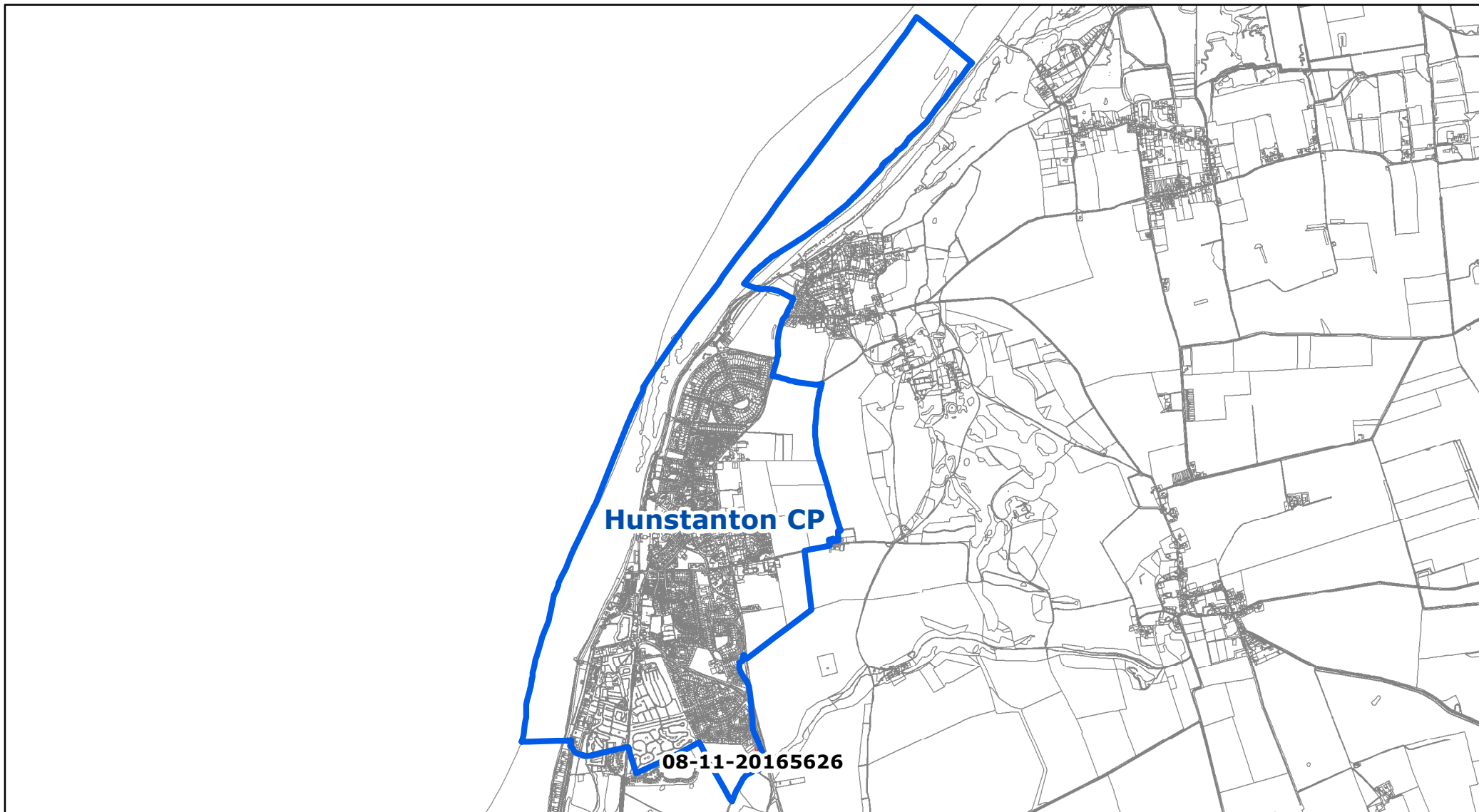
 Parish Boundary





 Submitted Sites 2016

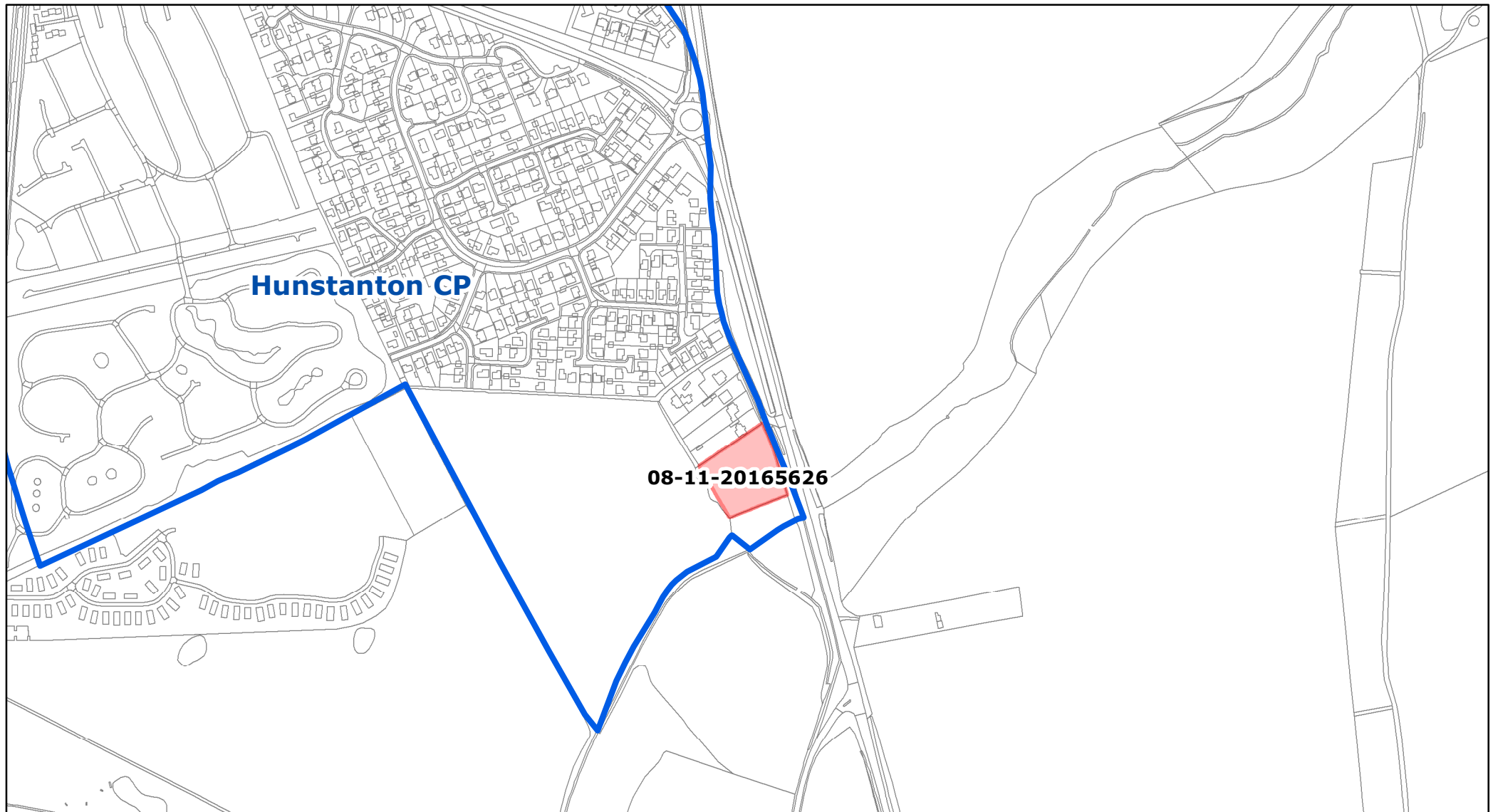
© Crown copyright and
database rights 2017
Ordnance Survey 100024314







<p>Borough Council of King's Lynn & West Norfolk</p>  <p>Tel. 01553 616200 Email: ldf@west-norfolk.gov.uk</p>	<p>Title</p> <p>Holme next the Sea (zoomed)</p>		<p>Scale</p> <p>1:5,000</p>	<p>Legend</p> <p> Parish Boundary</p> <p> Submitted Sites 2016</p>	<p>© Crown copyright and database rights 2017 Ordnance Survey 100024314</p>
			<p>Date</p> <p>13/03/2017</p>		
<p>Project / Details</p> <p>Local Plan review (2016 - 2036) 'Call for Sites & Policy Suggestions' Consulation 2016 - Sites Submitted</p>	<p>Drawn by / Department</p> <p>FB/PP</p>	<p>Drawing / Reference Number</p> <p>029a</p>			



Borough Council of King's Lynn & West Norfolk  Tel. 01553 616200 Email: ldf@west-norfolk.gov.uk	Title Hunstanton		Scale 1:35,000	Legend  Parish Boundary  Submitted Sites 2016
	Project / Details Local Plan review (2016 - 2036) 'Call for Sites & Policy Suggestions' Consultation 2016 - Sites Submitted		Date 13/03/2017	
			Drawing / Reference Number 030	© Crown copyright and database rights 2017 Ordnance Survey 100024314



<p>Borough Council of King's Lynn & West Norfolk</p>  <p>Tel. 01553 616200 Email: ldf@west-norfolk.gov.uk</p>	<p>Title</p> <p>Hunstanton (zoomed a)</p>		<p>Scale</p> <p>1:6,000</p>	<p>Legend</p> <p> Parish Boundary</p> <p> Submitted Sites 2016</p>	<p>© Crown copyright and database rights 2017 Ordnance Survey 100024314</p>
	<p>Project / Details</p> <p>Local Plan review (2016 - 2036) 'Call for Sites & Policy Suggestions' Consulation 2016 - Sites Submitted</p>	<p>Drawn by / Department</p> <p>FB/PP</p>	<p>Date</p> <p>13/03/2017</p>		
			<p>Drawing / Reference Number</p> <p>030a</p>		