




The only part of the conservation area within King's Lynn and West Norfolk Borough Council is a small area at the northern end of Main Road containing only two properties. The most prominent **Narborough House**, listed for its local importance, The adjacent former coach house has also been converted for residential use.

PENTNEY/NARBOROUGH CONSERVATION AREA

The remainder of the conservation area is within Breckland District Council area. This part of the conservation area contains 3 listed buildings. They are Narborough Hall and its extensive grounds, All Saints Church and the disused Mill.

NOTATION

-  EXISTING CONSERVATION AREA BOUNDARY
-  LISTED BUILDINGS
-  IMPORTANT UNLISTED BUILDINGS

This Map is reproduced from Ordnance Survey material with the permission of Ordnance Survey on behalf of the Controller of Her Majesty's Stationery Office © Crown Copyright. Unauthorised reproduction infringes Crown Copyright and may lead to prosecution or civil proceedings. Borough Council of King's Lynn and West Norfolk. LA086045. 2001.

