











# Notation

-  Borough Boundary
-  Inset Maps Core Strategy Nov 2010
-  Stone Curlew Buffer
-  Stone Curlew 1500m spa and mitigation
-  Mineral Consultation Data
-  Flood Risk Hazard Zone
-  Fluvial Flood Risk Climate Flood Zone 2
-  Fluvial Flood Risk Climate Flood Zone 3
-  Tidal Flood Risk Climate Flood Zone 2
-  Tidal Flood Risk Climate Flood Zone 3

