Territorial carbon emissions for Norfolk local authorities 2010-2024

CO2 emissions estimates - Total (kilotonnes) (from 2010 to 2024) for King's Lynn and West Norfolk and King's Lynn and West Norfolk compared with all districts in Norfolk

source: UK local authority and regional greenhouse gas emissions national statistics

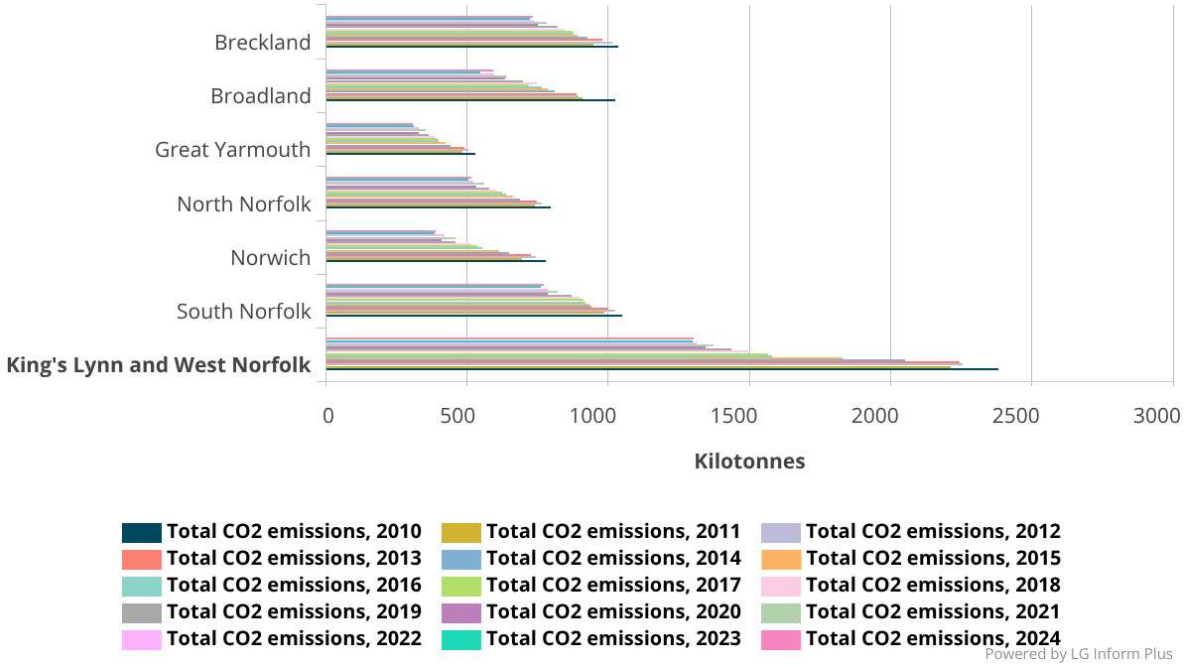

Powered by LG Inform Plus

CO2 emissions estimates - Total per capita (tonnes per person) (from 2010 to 2024) for King's Lynn and West Norfolk compared with all districts in Norfolk

source: UK local authority and regional greenhouse gas emissions national statistics

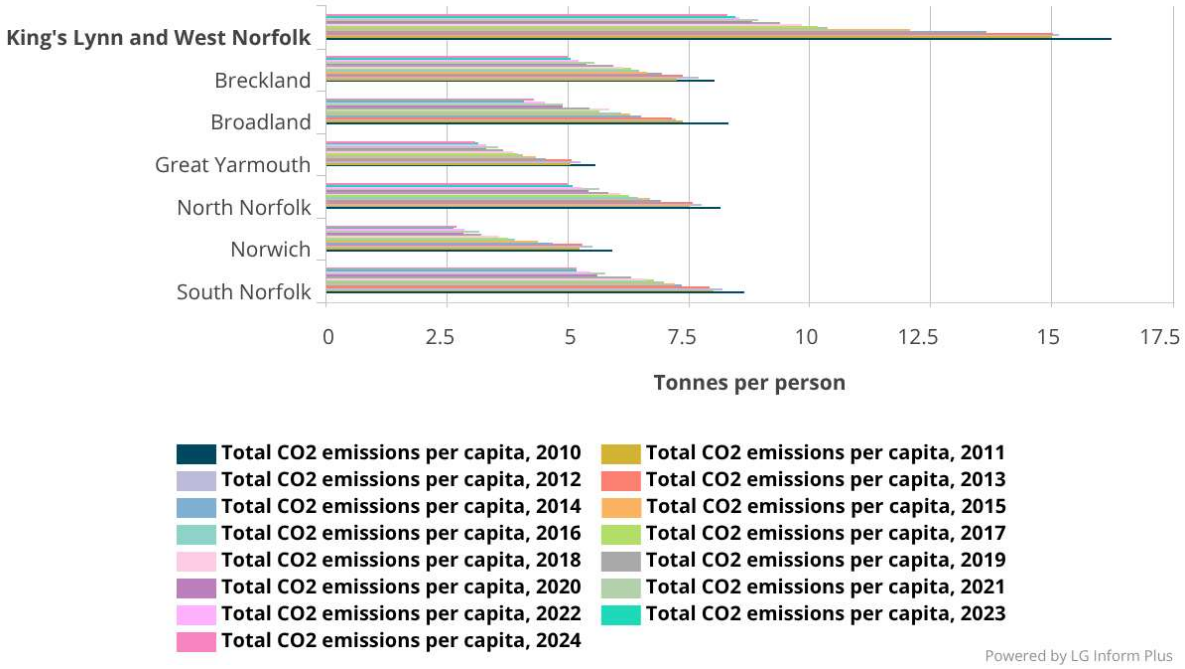

Powered by LG Inform Plus

Ged Greaves
Kings Lynn and West Norfolk Borough Council

CO2 emissions estimates - Agriculture (kilotonnes) (from 2010 to 2024) for King's Lynn and West Norfolk compared with all districts in Norfolk

source: UK local authority and regional greenhouse gas emissions national statistics

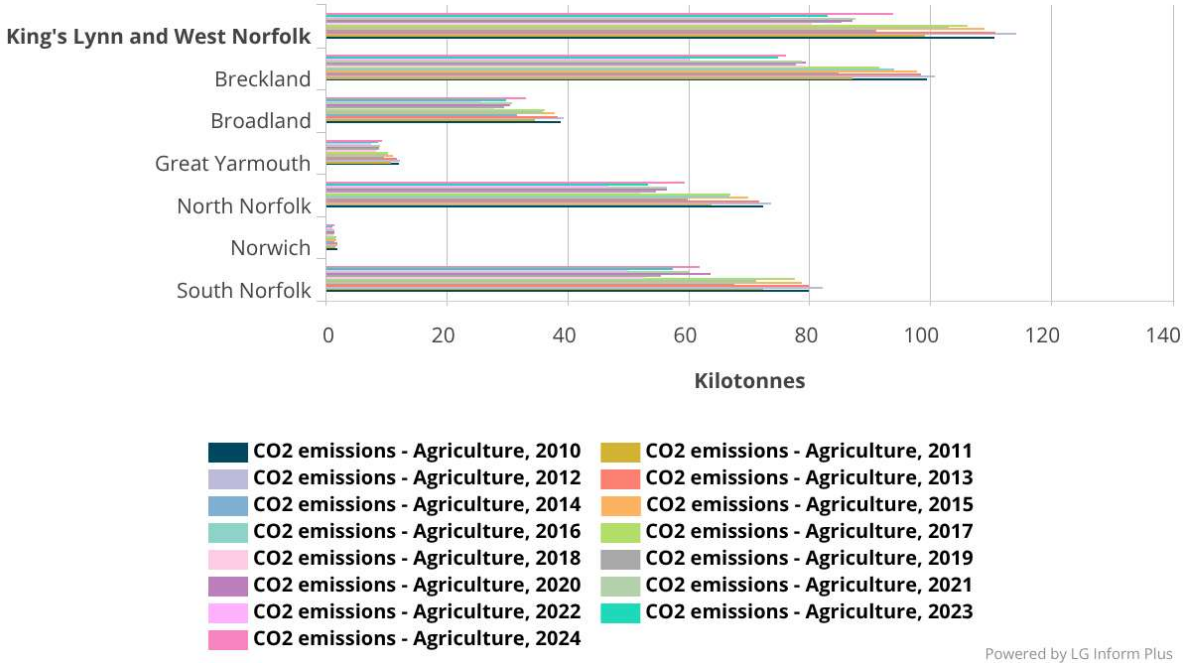

Powered by LG Inform Plus

CO2 emissions estimates - Commercial (kilotonnes) (from 2010 to 2024) for King's Lynn and West Norfolk compared with all districts in Norfolk

source: UK local authority and regional greenhouse gas emissions national statistics

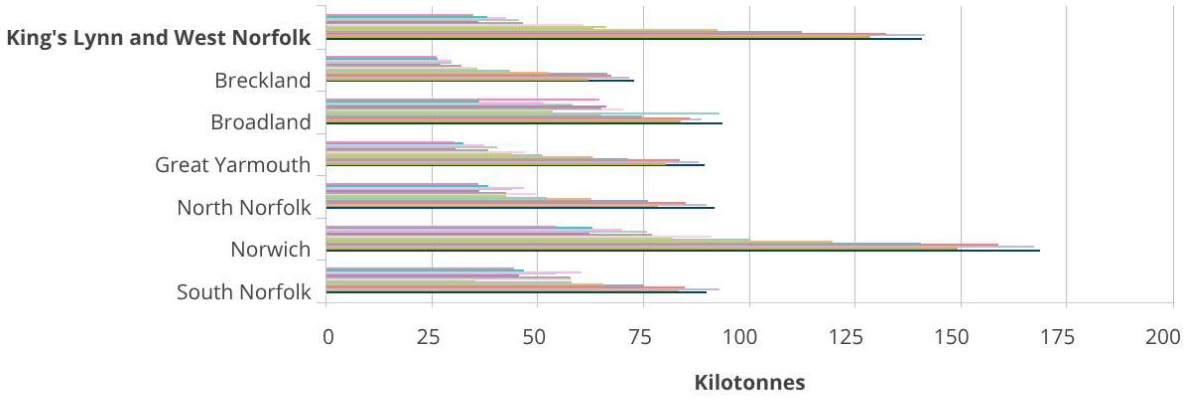

Powered by LG Inform Plus

CO2 emissions estimates - Domestic (kilotonnes) (from 2010 to 2024) for King's Lynn and West Norfolk compared with all districts in Norfolk

source: UK local authority and regional greenhouse gas emissions national statistics

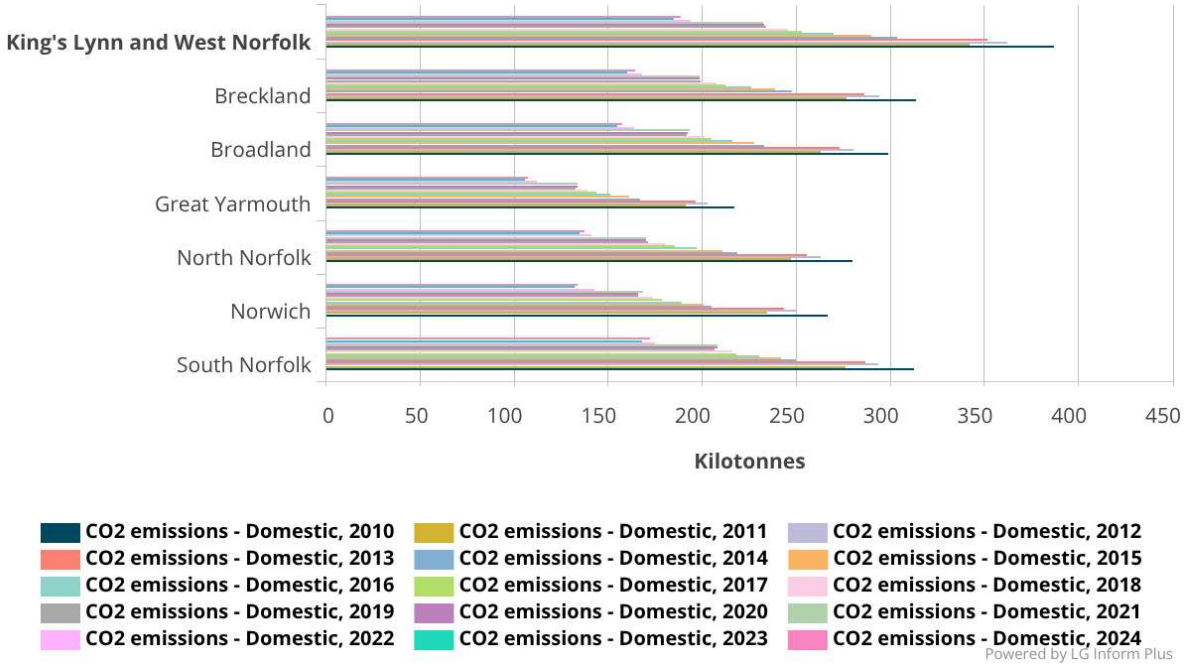

CO2 emissions estimates - Industry (kilotonnes) (from 2010 to 2024) for King's Lynn and West Norfolk compared with all districts in Norfolk

source: UK local authority and regional greenhouse gas emissions national statistics

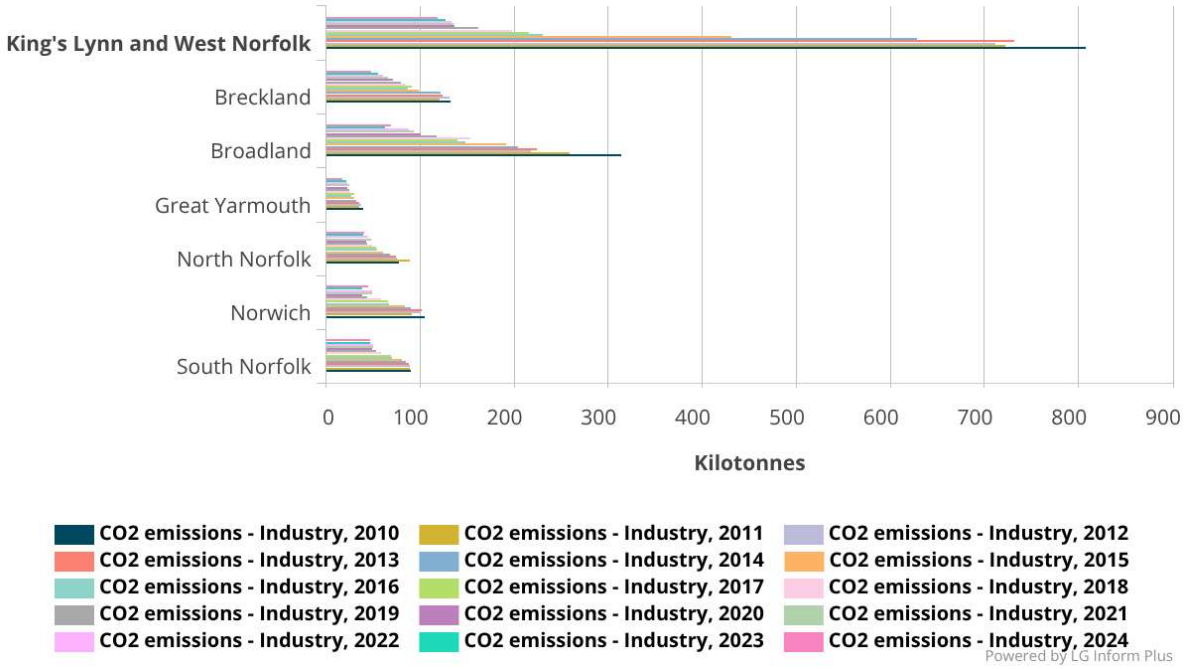

CO2 emissions estimates - Transport (kilotonnes) (from 2010 to 2024) for King's Lynn and West Norfolk compared with all districts in Norfolk

source: UK local authority and regional greenhouse gas emissions national statistics

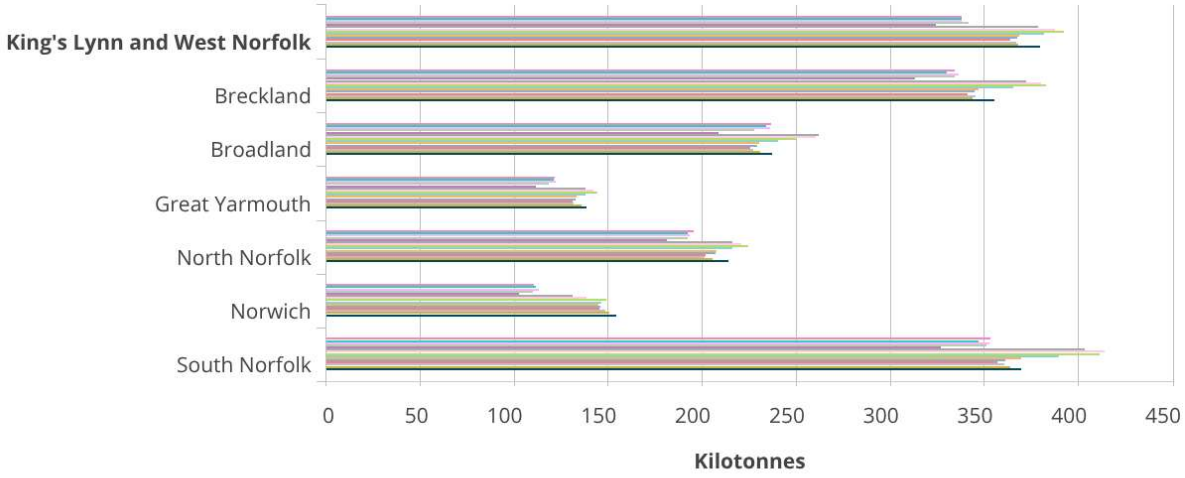



Powered by LG Inform Plus

CO2 emissions estimates - Industry and Commercial (kilotonnes) (from 2010 to 2024) for King's Lynn and West Norfolk compared with all districts in Norfolk

source: UK local authority and regional greenhouse gas emissions national statistics

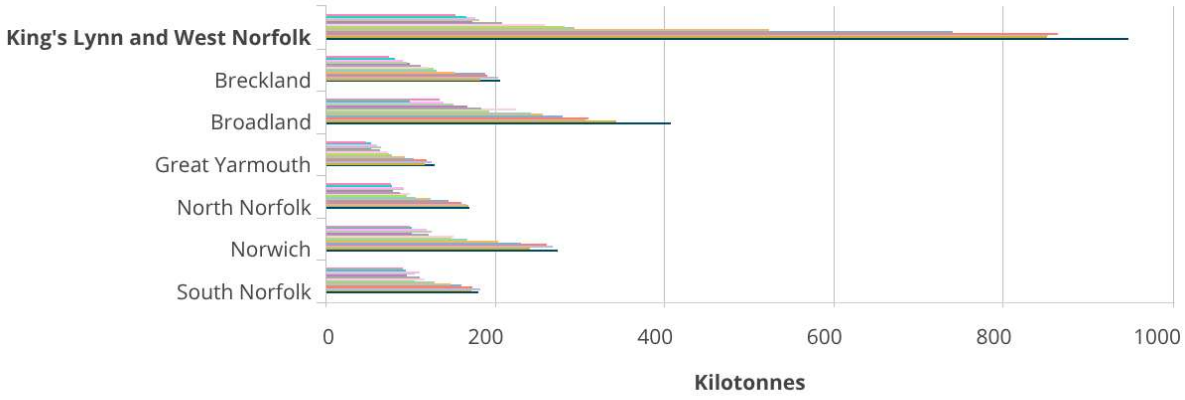



Powered by LG Inform Plus

CO2 emissions estimates - Public sector (kilotonnes) (from 2010 to 2024) for King's Lynn and West Norfolk compared with all districts in Norfolk

source: UK local authority and regional greenhouse gas emissions national statistics

